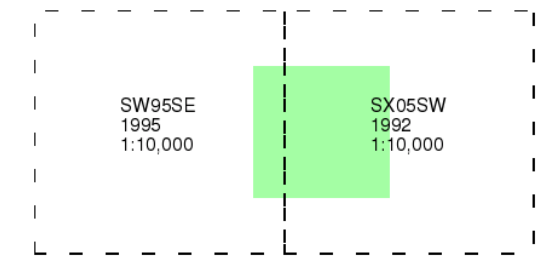


© Crown copyright and Landmark Information Group Limited 2020. All Rights Reserved.

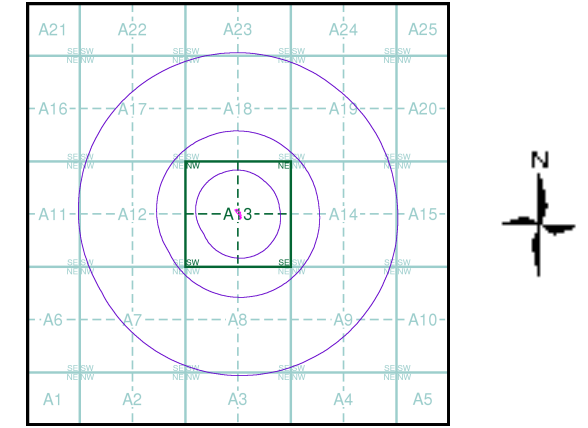
Ordnance Survey Plan
Published 1992 - 1995
Source map scale - 1:10,000

The historical maps shown were reproduced from maps predominantly held at the scale adopted for England, Wales and Scotland in the 1840's. In 1854 the 1:2,500 scale was adopted for mapping urban areas; these maps were used to update the 1:10,560 maps. The published date given therefore is often some years later than the surveyed date. Before 1938, all OS maps were based on the Cassini Projection, with independent surveys of a single county or group of counties, giving rise to significant inaccuracies in outlying areas. In the late 1940's, a Provisional Edition was produced, which updated the 1:10,560 mapping from a number of sources. The maps appear unfinished - with all military camps and other strategic sites removed. These maps were initially overprinted with the National Grid. In 1970, the first 1:10,000 maps were produced using the Transverse Mercator Projection. The revision process continued until recently, with new editions appearing every 10 years or so for urban areas.

Map Name(s) and Date(s)

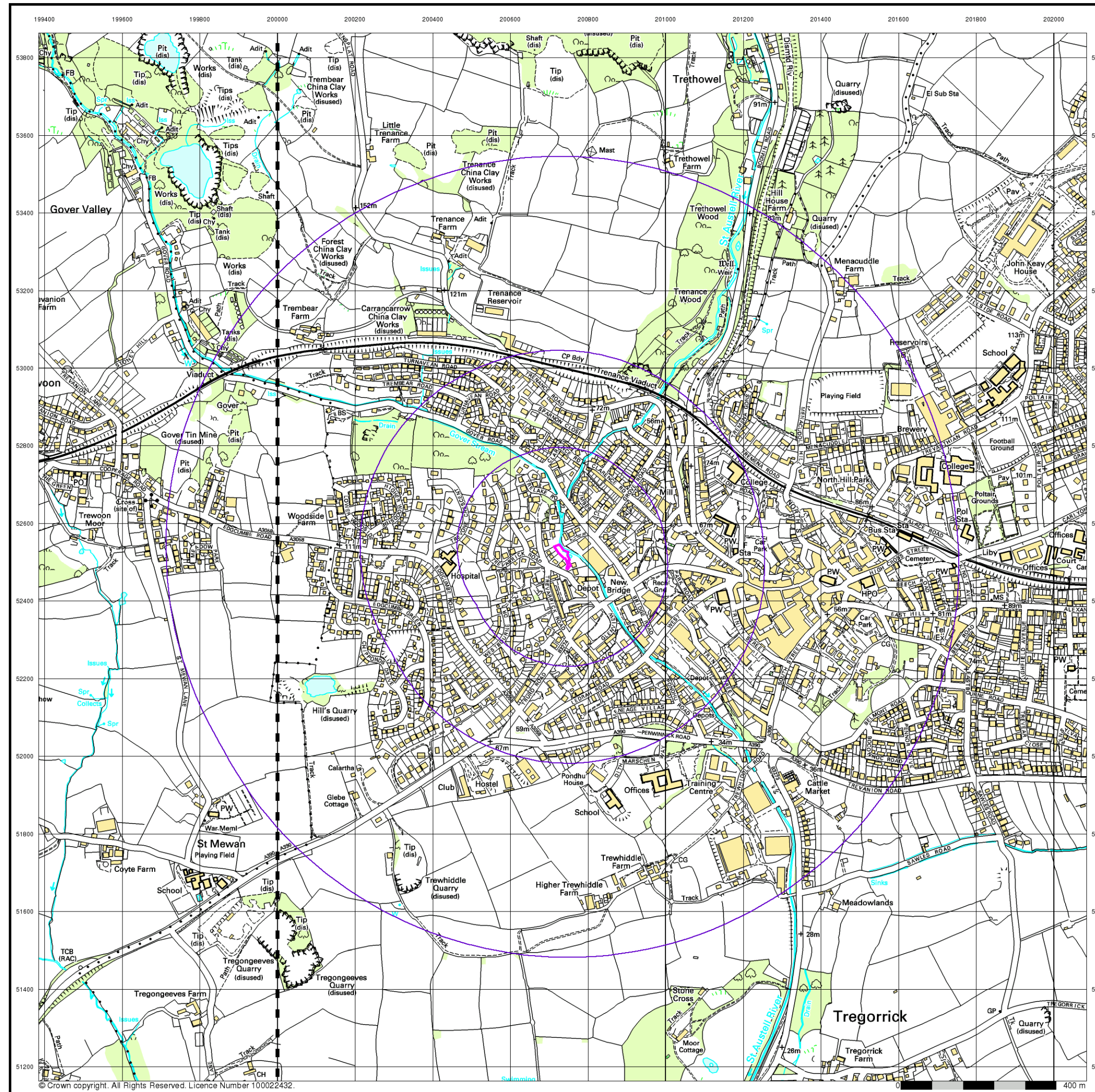


Historical Map - Slice A



Order Details
Order Number: 263987560_1_1
Customer Ref: 20352
National Grid Reference: 200740, 52510
Slice: A
Site Area (Ha): 0.08
Search Buffer (m): 1000

Site Details
Land to the rear of 4 & 5, Trevarick Road, ST. AUSTELL, PL25 5JN

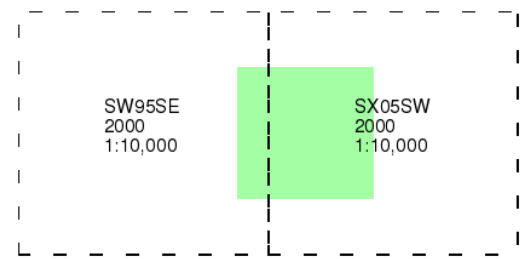


© Crown copyright. All Rights Reserved. Licence Number 100022432.

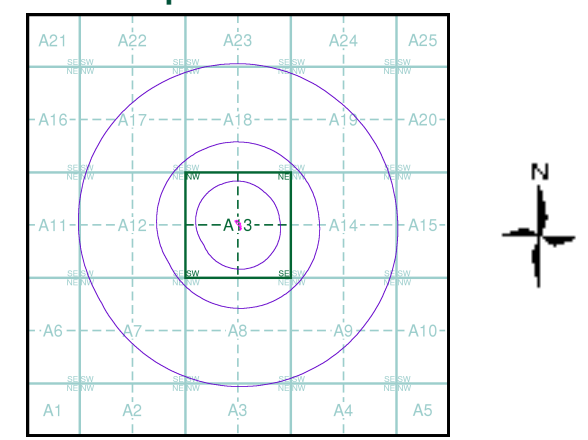
10k Raster Mapping
Published 2000
Source map scale - 1:10,000

The historical maps shown were produced from the Ordnance Survey's 1:10,000 colour raster mapping. These maps are derived from Landplan which replaced the old 1:10,000 maps originally published in 1970. The data is highly detailed showing buildings, fences and field boundaries as well as all roads, tracks and paths. Road names are also included together with the relevant road number and classification. Boundary information depiction includes county, unitary authority, district, civil parish and constituency.

Map Name(s) and Date(s)



Historical Map - Slice A



Order Details

Order Number: 263987560_1_1
 Customer Ref: 20352
 National Grid Reference: 200740, 52510
 Slice: A
 Site Area (Ha): 0.08
 Search Buffer (m): 1000

Site Details

Land to the rear of 4 & 5, Trevarick Road, ST. AUSTELL, PL25 5JN

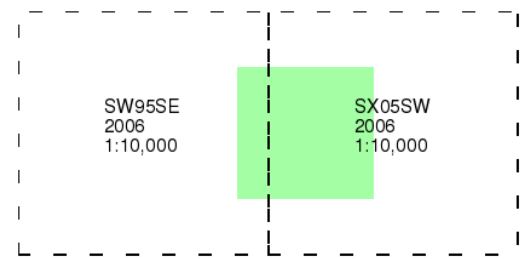


© Crown copyright. All Rights Reserved. Licence Number 100022432.

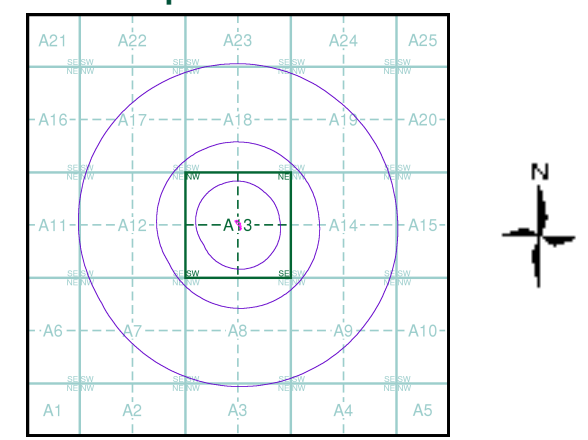
10k Raster Mapping
Published 2006
Source map scale - 1:10,000

The historical maps shown were produced from the Ordnance Survey's 1:10,000 colour raster mapping. These maps are derived from Landplan which replaced the old 1:10,000 maps originally published in 1970. The data is highly detailed showing buildings, fences and field boundaries as well as all roads, tracks and paths. Road names are also included together with the relevant road number and classification. Boundary information depiction includes county, unitary authority, district, civil parish and constituency.

Map Name(s) and Date(s)

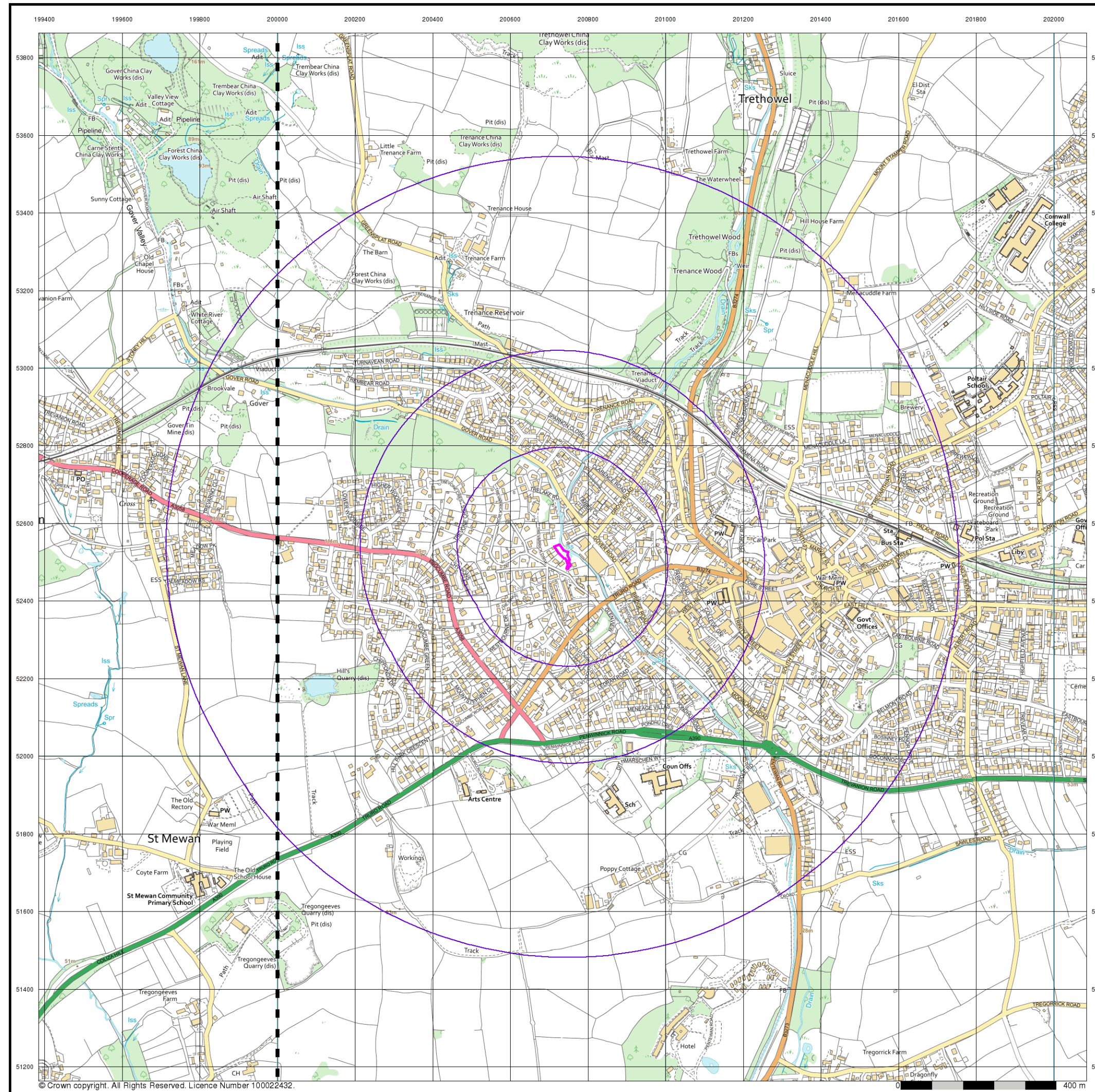


Historical Map - Slice A



Order Details
 Order Number: 263987560_1_1
 Customer Ref: 20352
 National Grid Reference: 200740, 52510
 Slice: A
 Site Area (Ha): 0.08
 Search Buffer (m): 1000

Site Details
 Land to the rear of 4 & 5, Trevarick Road, ST. AUSTELL, PL25 5JN

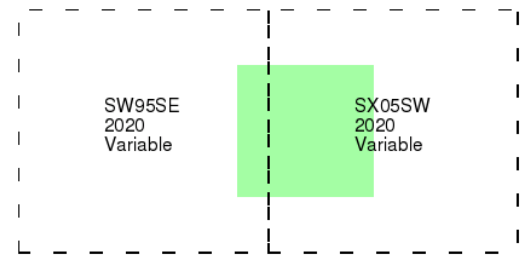


© Crown copyright. All Rights Reserved. Licence Number 100022432.

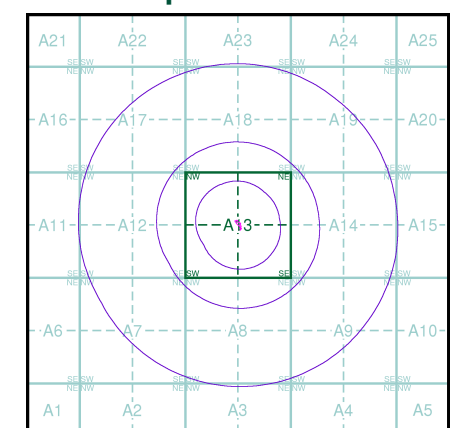
VectorMap Local
Published 2020
Source map scale - 1:10,000

VectorMap Local (Raster) is Ordnance Survey's highest detailed 'backdrop' mapping product. These maps are produced from OS's VectorMap Local, a simple vector dataset at a nominal scale of 1:10,000, covering the whole of Great Britain, that has been designed for creating graphical mapping. OS VectorMap Local is derived from large-scale information surveyed at 1:1250 scale (covering major towns and cities), 1:2500 scale (smaller towns, villages and developed rural areas), and 1:10 000 scale (mountain, moorland and river estuary areas).

Map Name(s) and Date(s)



Historical Map - Slice A

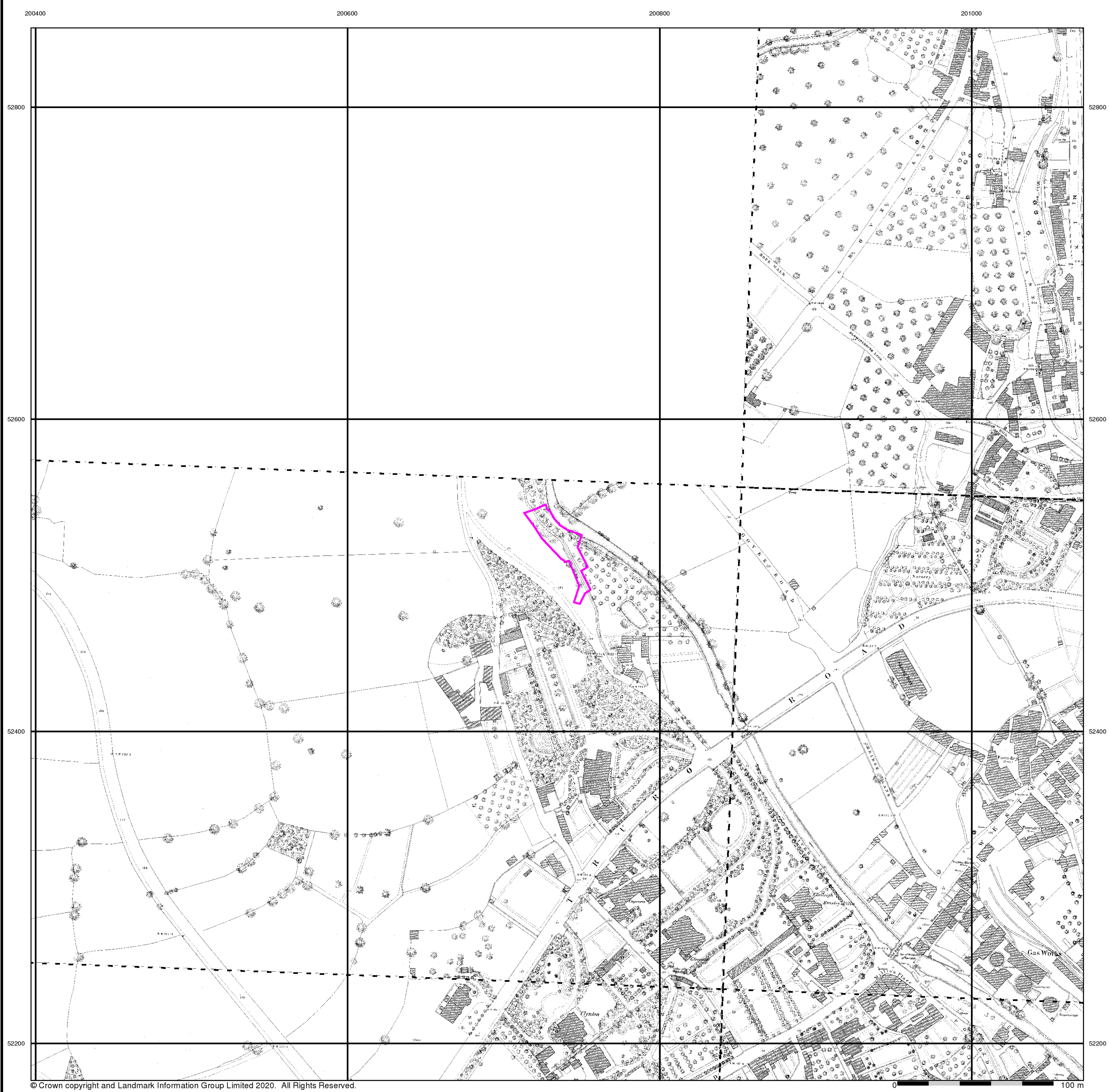


Order Details

Order Number: 263987560_1_1
 Customer Ref: 20352
 National Grid Reference: 200740, 52510
 Slice: A
 Site Area (Ha): 0.08
 Search Buffer (m): 1000

Site Details

Land to the rear of 4 & 5, Trevarick Road, ST. AUSTELL, PL25 5JN



Cornwall & Isles Of Scilly
Published 1880 - 1881
Source map scale - 1:500

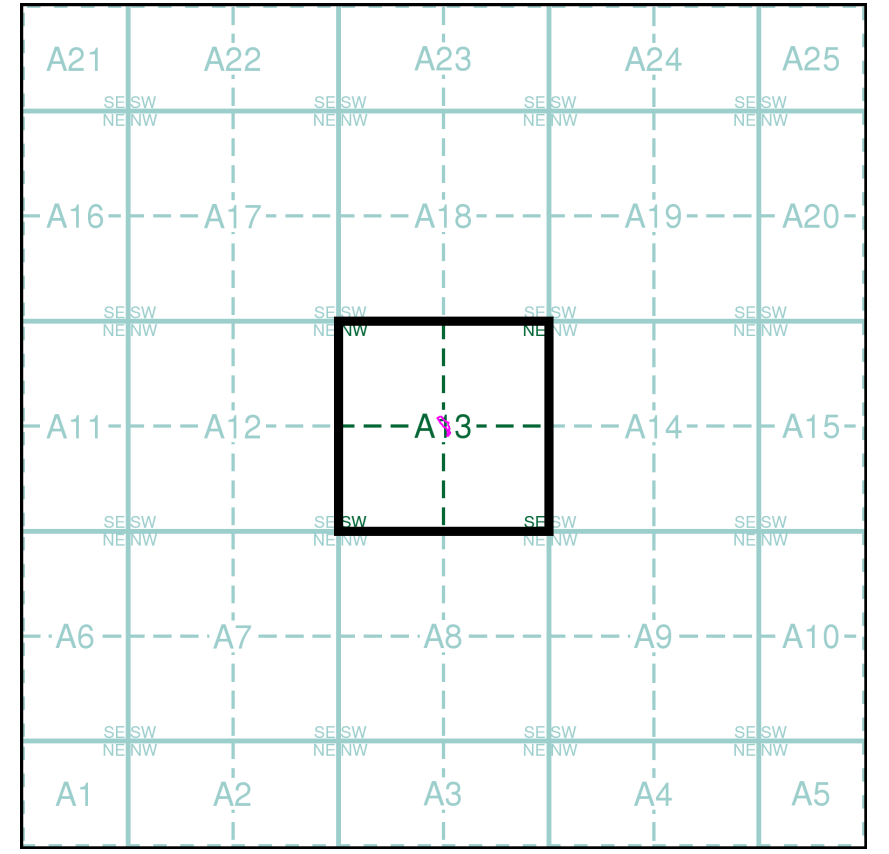
The 1:500 scale Ordnance Survey mapping was introduced in 1855 as a replacement for the 1:528 scale and to complement the 1:2500 scale that had been implemented in 1853. By 1895, the 1:500 scale covered most towns over a population of about 4000 at the time of survey, although very few towns were mapped more than once at this scale, and none have been since 1910. The 1:500 scale gives particular emphasis to such features as lamp posts, man holes, arched passages and minor building projections. Also often featured are divisions between tenements, interior ground floor layouts of public buildings, and on earlier plans, the functions of the various parts of larger industrial premises are also indicated. Content of the plans does vary however, from one town to the next in terms of, for example, the completeness of railway tracks and the coverage of public buildings.

Please note: Due to the partial coverage of Historical Town Plans, it is possible that not all segments within an order will contain mapping. Only the segments that have Town Plan coverage will be generated.

Map Name(s) and Date(s)

050_08_017	1880	1:500
050_08_021	1880	1:500
050_08_022	1880	1:500
050_12_001	1880	1:500
050_12_002	1881	1:500

Historical Town Plan - Segment A13



Order Details

Order Number: 263987560_1_1
 Customer Ref: 20352
 National Grid Reference: 200740, 52510
 Slice: A
 Site Area (Ha): 0.08
 Search Buffer (m): 0

Site Details

Land to the rear of 4 & 5, Trevarrick Road, ST. AUSTELL, PL25 5JN

Historical Mapping Legends

Ordnance Survey County Series and Ordnance Survey Plan 1:2,500

Quarry **Gravel Pit** **Sand Pit**
Clay Pit **Shingle** **Refuse Heap**
Sloping Masonry **Flat Rock**
Marsh **Reeds** **Osiers**
Rough Pasture **Furze** **Wood**
Mixed Wood **Brushwood** **Orchard**
Fir **Ford** **Stepping Stones**
Ferry **Waterfall** **Lock**
Trig. Station **Altitude at Trig. Station**
B.M. 325.9 **Bench Mark** **Surface Level**
Arrow denotes flow of water **Antiquities (site of)**
Cutting **Embankment**
Railway crossing Road **Level Crossing** **Road crossing Railway**
Railway crossing River or Canal **Road over single stream** **Road over River or Canal**
County Boundary (Geographical)
County & Civil Parish Boundary
Administrative County & Civil Parish Boundary
County Borough Boundary (England)
County Burgh Boundary (Scotland)
Co. Boro. Bdy.
Co. Burgh Bdy.
BP BS Boundary Post or Stone **P.C.B** Police Call Box
B.R. Bridle Road **P** Pump
E.P Electricity Pylon **S.P** Signal Post
F.B. Foot Bridge **Sl** Sluice
F.P. Foot Path **Sp.** Spring
G.P Guide Post or Board **T.C.B** Telephone Call Box
M.S Mile Stone **Tr.** Trough
M.P M.R Mooring Post or Ring **W** Well

Ordnance Survey Plan, Additional SIMs and Supply of Unpublished Survey Information 1:2,500 and 1:1,250

Inactive Quarry, Chalk Pit or Clay Pit **Active Quarry, Chalk Pit or Clay Pit**
Rock **Boulders**
Cliff **Slopes** **Top**
Roofed Building **Glazed Roof Building**
Sloping Masonry **Archway**
Non-Coniferous Tree (surveyed) **Coniferous Tree (surveyed)**
Non-Coniferous Trees (not surveyed) **Coniferous Trees (not surveyed)**
Orchard Tree **Scrub** **Bracken**
Coppice, Osier **Reeds** **Marsh, Saltings**
Rough Grassland **Heath** **Culvert**
Direction of water flow **Bench Mark** **Antiquity (site of)**
Cave Entrance **Triangulation Station** **Electricity Pylon**
Electricity Transmission Line
County Boundary (Geographical)
County & Civil Parish Boundary
Civil Parish Boundary
Admin. County or County Bor. Boundary
London Borough Boundary
Symbol marking point where boundary mereing changes
BH Beer House **P** Pillar, Pole or Post
BP, BS Boundary Post or Stone **PO** Post Office
Cn, C Capstan, Crane **PC** Public Convenience
Chy Chimney **PH** Public House
D Fn Drinking Fountain **Pp** Pump
EI P Electricity Pillar or Post **SB, S Br** Signal Box or Bridge
FAP Fire Alarm Pillar **SP, SL** Signal Post or Light
FB Foot Bridge **Spr** Spring
GP Guide Post **Tk** Tank or Track
H Hydrant or Hydraulic **TCB** Telephone Call Box
LC Level Crossing **TCP** Telephone Call Post
MH Manhole **Tr** Trough
MP Mile Post or Mooring Post **Wr Pt, Wr T** Water Point, Water Tap
MS Mile Stone **W** Well
NTL Normal Tidal Limit **Wd Pp** Wind Pump

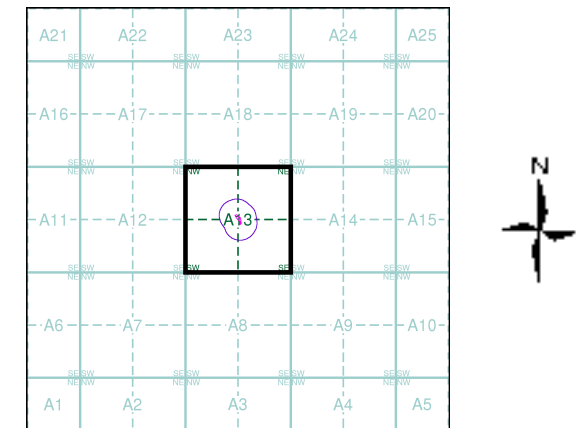
Large-Scale National Grid Data 1:2,500 and 1:1,250

Cliff **Slopes** **Top**
Rock **Rock (scattered)**
Boulders **Boulders (scattered)**
Positioned Boulder **Scree**
Non-Coniferous Tree (surveyed) **Coniferous Tree (surveyed)**
Non-Coniferous Trees (not surveyed) **Coniferous Trees (not surveyed)**
Orchard Tree **Scrub** **Bracken**
Coppice, Osier **Reeds** **Marsh, Saltings**
Rough Grassland **Heath** **Culvert**
Direction of water flow **Triangulation Station** **Antiquity (site of)**
Electricity Transmission Line **Electricity Pylon**
Bench Mark **Buildings with Building Seed**
Roofed Building **Glazed Roof Building**
Civil parish/community boundary
District boundary
County boundary
Boundary post/stone
Boundary mereing symbol (note: these always appear in opposed pairs or groups of three)
Bks Barracks **P** Pillar, Pole or Post
Bty Battery **PO** Post Office
Cemy Cemetery **PC** Public Convenience
Chy Chimney **Pp** Pump
Cis Cistern **Ppg Sta** Pumping Station
Dismtd Rly Dismantled Railway **PW** Place of Worship
EI Gen Sta Electricity Generating Station **Sewage Ppg Sta** Sewage Pumping Station
EI P Electricity Pole, Pillar **SB, S Br** Signal Box or Bridge
EI Sub Sta Electricity Sub Station **SP, SL** Signal Post or Light
FB Filter Bed **Spr** Spring
Fn / D Fn Fountain / Drinking Ftn. **Tk** Tank or Track
Gas Gov Gas Valve Compound **Tr** Trough
GVC Gas Governor **Wd Pp** Wind Pump
GP Guide Post **Wr Pt, Wr T** Water Point, Water Tap
MH Manhole **Wks** Works (building or area)
MP, MS Mile Post or Mile Stone **W** Well

Historical Mapping & Photography included:

Mapping Type	Scale	Date	Pg
Cornwall & Isles Of Scilly	1:2,500	1881	2
Cornwall & Isles Of Scilly	1:2,500	1907	3
Cornwall & Isles Of Scilly	1:2,500	1933	4
Ordnance Survey Plan	1:1,250	1969	5
Additional SIMs	1:1,250	1969 - 1987	6
Ordnance Survey Plan	1:2,500	1970	7
Supply of Unpublished Survey Information	1:1,250	1976	8
Additional SIMs	1:1,250	1984 - 1992	9
Ordnance Survey Plan	1:1,250	1988	10
Additional SIMs	1:1,250	1988 - 1991	11
Additional SIMs	1:1,250	1991	12
Large-Scale National Grid Data	1:1,250	1994	13
Large-Scale National Grid Data	1:1,250	1995	14
Large-Scale National Grid Data	1:1,250	1995	15
Historical Aerial Photography	1:2,500	2001	16

Historical Map - Segment A13

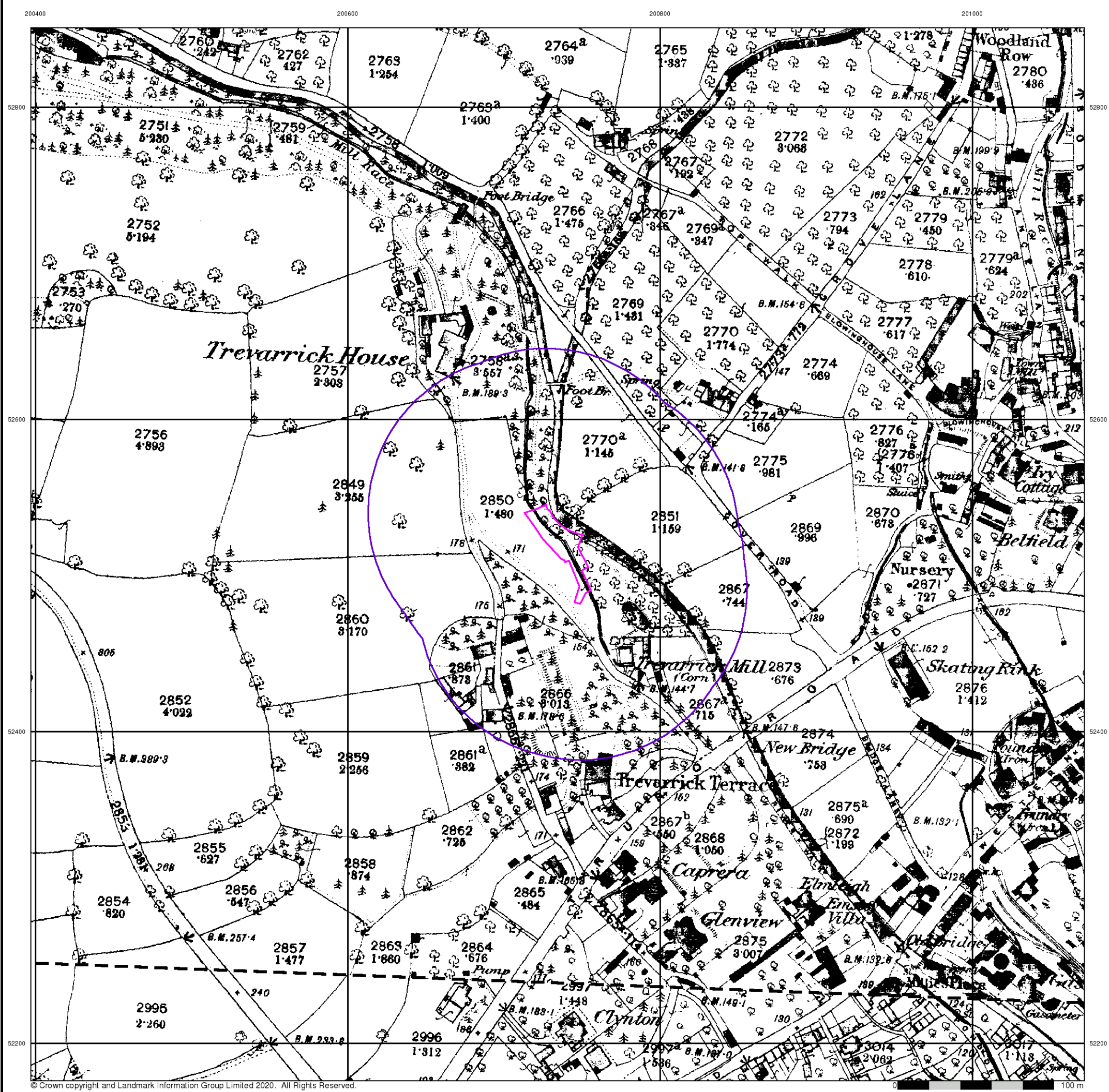


Order Details

Order Number: 263987560_1_1
 Customer Ref: 20352
 National Grid Reference: 200740, 52510
 Slice: A
 Site Area (Ha): 0.08
 Search Buffer (m): 100

Site Details

Land to the rear of 4 & 5, Trevarrick Road, ST. AUSTELL, PL25 5JN



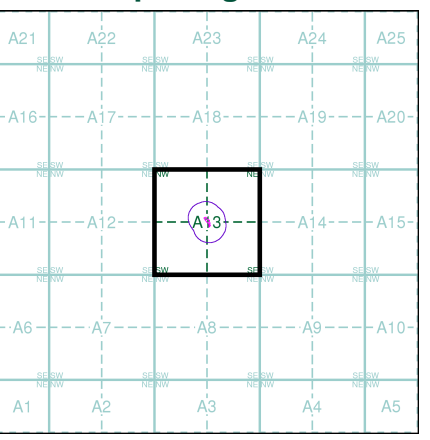
Cornwall & Isles Of Scilly
Published 1881
Source map scale - 1:2,500

The historical maps shown were reproduced from maps predominantly held at the scale adopted for England, Wales and Scotland in the 1840's. In 1854 the 1:2,500 scale was adopted for mapping urban areas and by 1896 it covered the whole of what were considered to be the cultivated parts of Great Britain. The published date given below is often some years later than the surveyed date. Before 1938, all OS maps were based on the Cassini Projection, with independent surveys of a single county or group of counties, giving rise to significant inaccuracies in outlying areas.

Map Name(s) and Date(s)

050_08	1881	1:2,500
050_12	1881	1:2,500

Historical Map - Segment A13

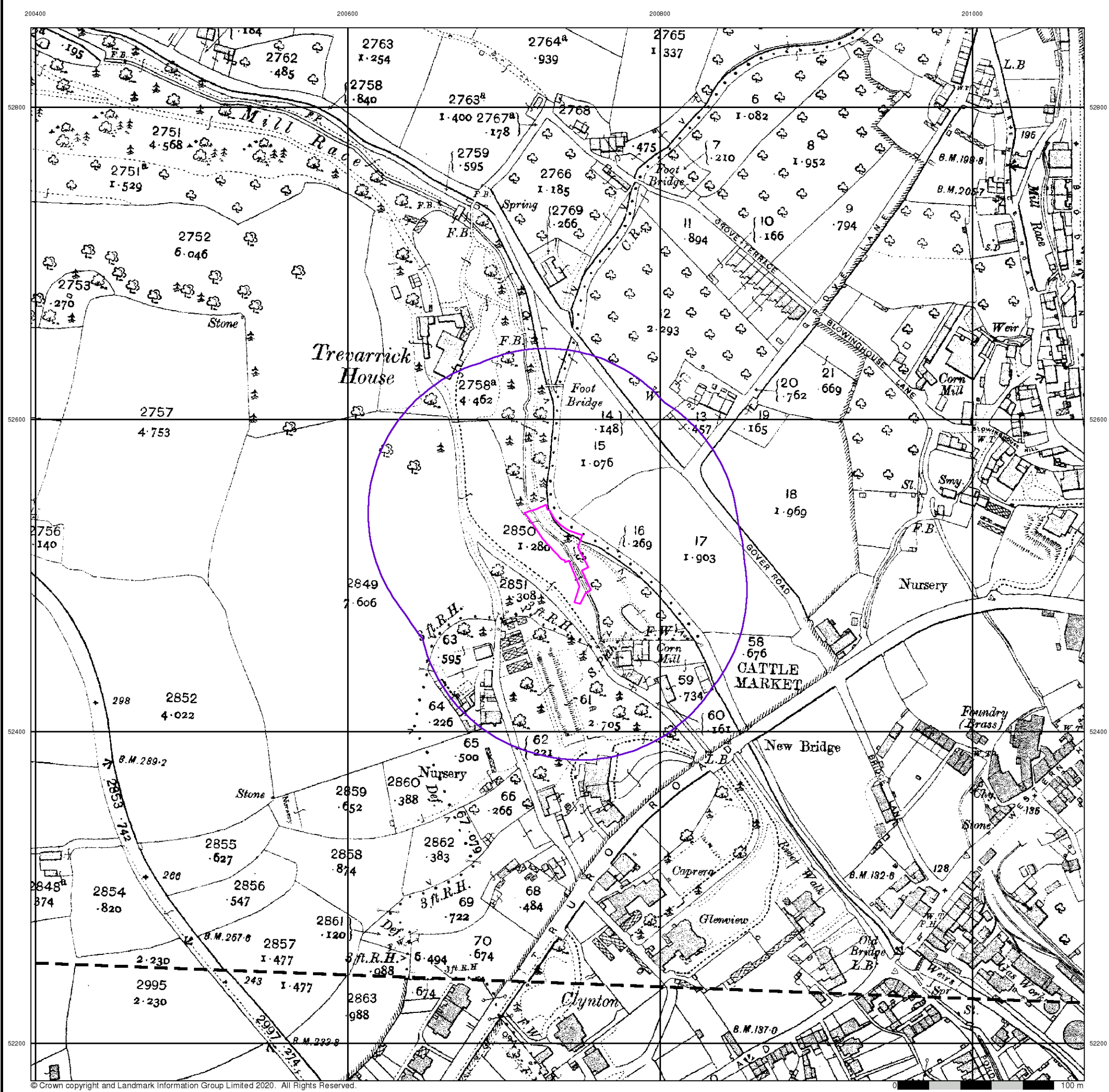


Order Details

Order Number: 263987560_1_1
 Customer Ref: 20352
 National Grid Reference: 200740, 52510
 Slice: A
 Site Area (Ha): 0.08
 Search Buffer (m): 100

Site Details

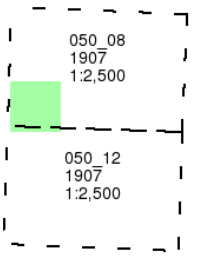
Land to the rear of 4 & 5, Trevarick Road, ST. AUSTELL, PL25 5JN



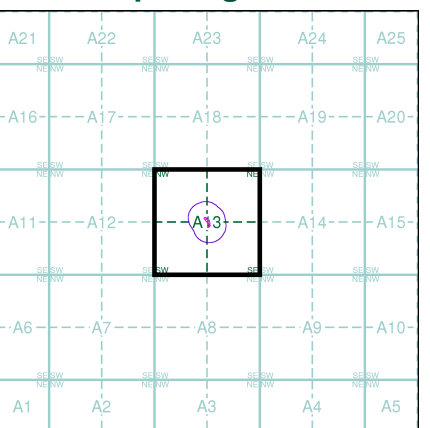
Cornwall & Isles Of Scilly
Published 1907
Source map scale - 1:2,500

The historical maps shown were reproduced from maps predominantly held at the scale adopted for England, Wales and Scotland in the 1840's. In 1854 the 1:2,500 scale was adopted for mapping urban areas and by 1896 it covered the whole of what were considered to be the cultivated parts of Great Britain. The published date given below is often some years later than the surveyed date. Before 1938, all OS maps were based on the Cassini Projection, with independent surveys of a single county or group of counties, giving rise to significant inaccuracies in outlying areas.

Map Name(s) and Date(s)



Historical Map - Segment A13

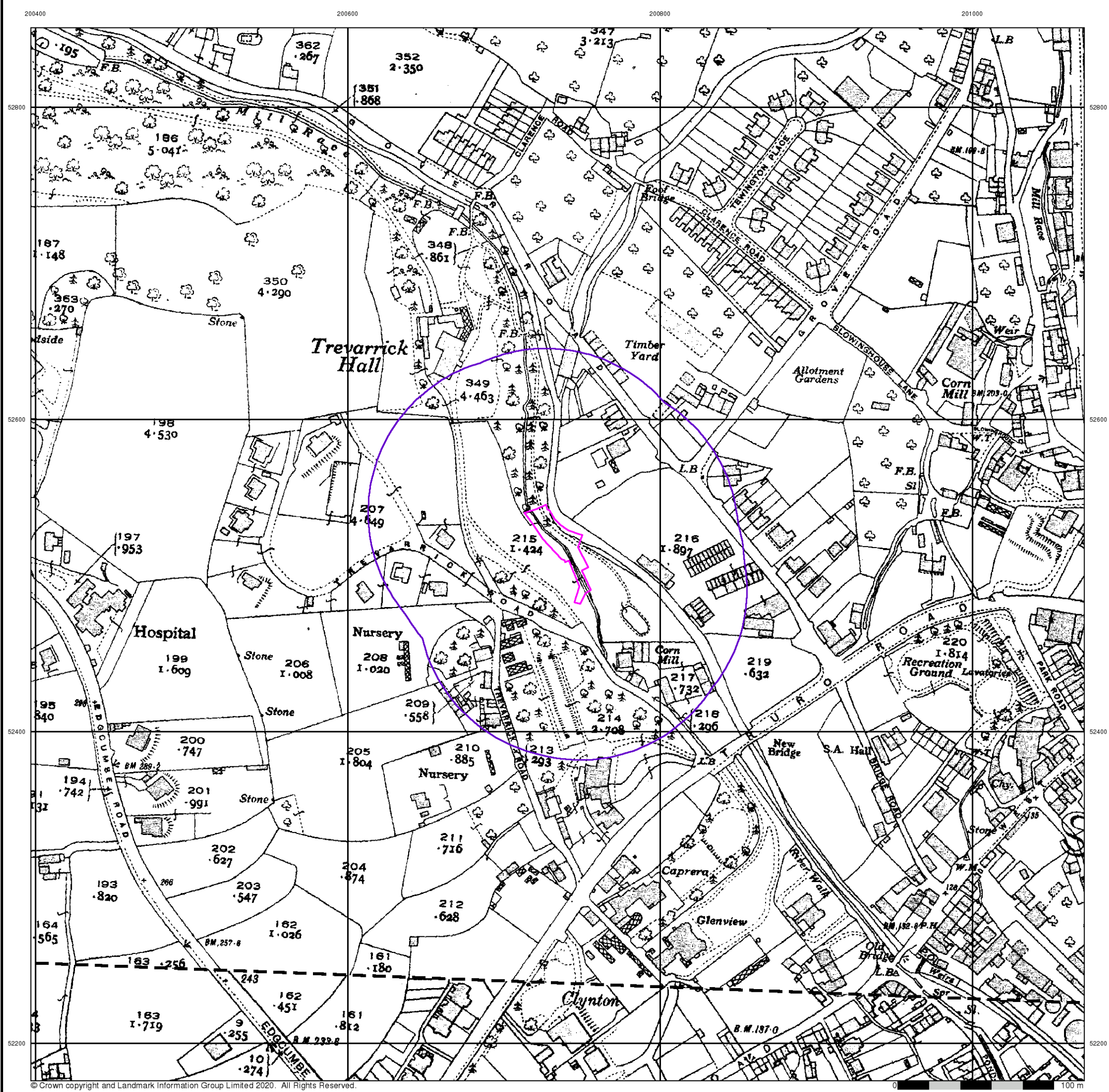


Order Details

Order Number: 263987560_1_1
 Customer Ref: 20352
 National Grid Reference: 200740, 52510
 Slice: A
 Site Area (Ha): 0.08
 Search Buffer (m): 100

Site Details

Land to the rear of 4 & 5, Trevarrick Road, ST. AUSTELL, PL25 5JN



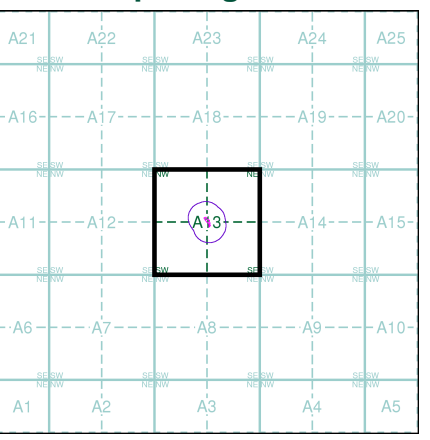
Cornwall & Isles Of Scilly
Published 1933
Source map scale - 1:2,500

The historical maps shown were reproduced from maps predominantly held at the scale adopted for England, Wales and Scotland in the 1840's. In 1854 the 1:2,500 scale was adopted for mapping urban areas and by 1896 it covered the whole of what were considered to be the cultivated parts of Great Britain. The published date given below is often some years later than the surveyed date. Before 1938, all OS maps were based on the Cassini Projection, with independent surveys of a single county or group of counties, giving rise to significant inaccuracies in outlying areas.

Map Name(s) and Date(s)

050_08	1933	1:2,500
050_12	1933	1:2,500

Historical Map - Segment A13

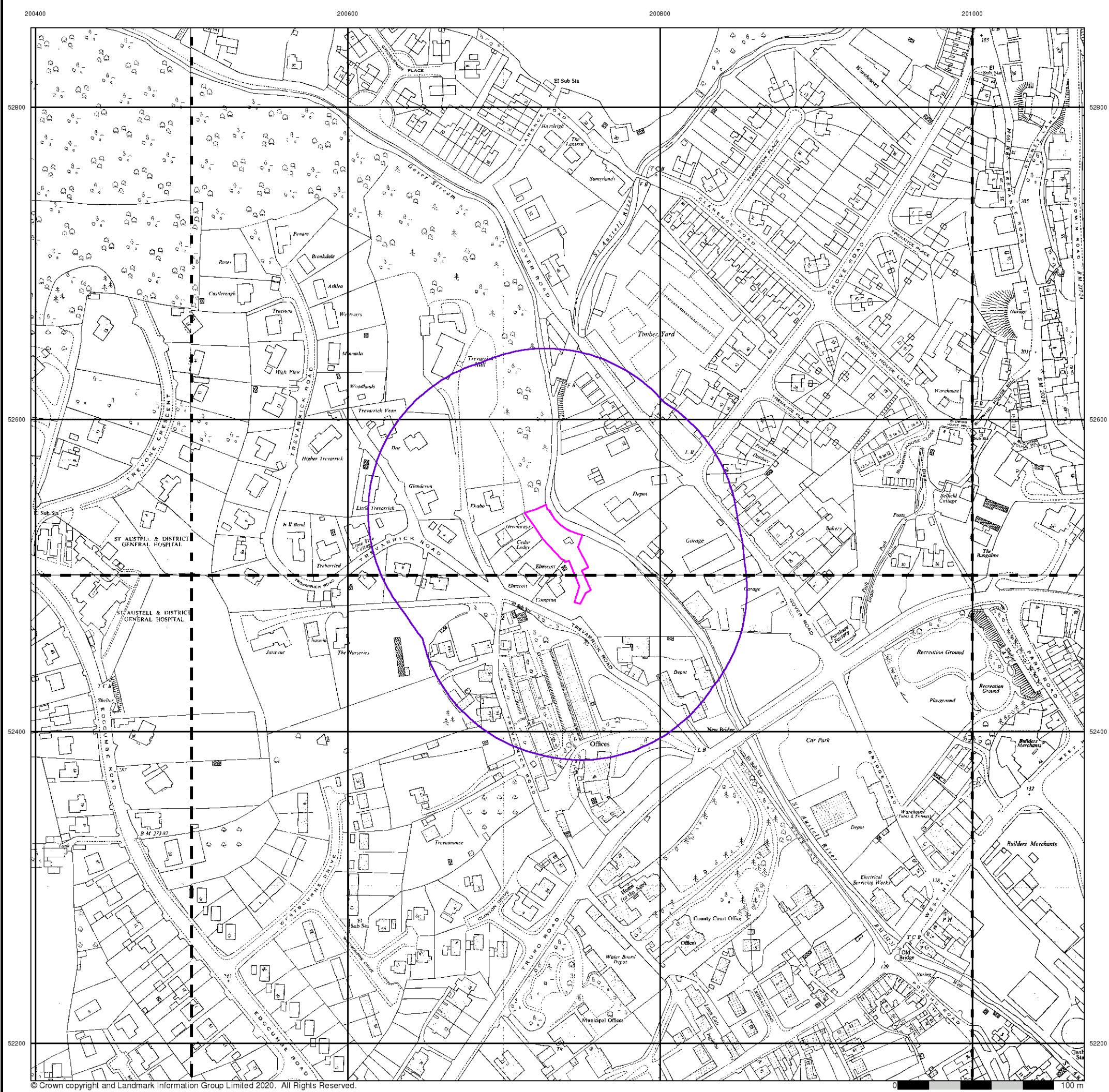


Order Details

Order Number: 263987560_1_1
 Customer Ref: 20352
 National Grid Reference: 200740, 52510
 Slice: A
 Site Area (Ha): 0.08
 Search Buffer (m): 100

Site Details

Land to the rear of 4 & 5, Trevarrick Road, ST. AUSTELL, PL25 5JN



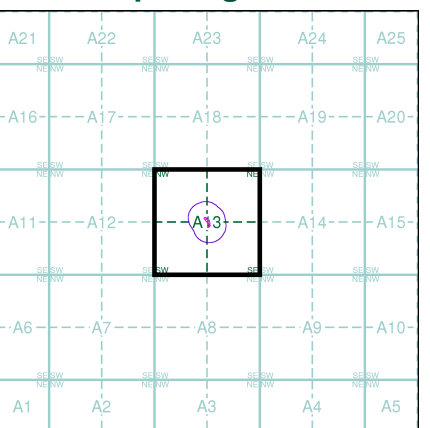
Ordnance Survey Plan
Published 1969
Source map scale - 1:1,250

The historical maps shown were reproduced from maps predominantly held at the scale adopted for England, Wales and Scotland in the 1840's. In 1854 the 1:2,500 scale was adopted for mapping urban areas and by 1896 it covered the whole of what were considered to be the cultivated parts of Great Britain. The published date given below is often some years later than the surveyed date. Before 1938, all OS maps were based on the Cassini Projection, with independent surveys of a single county or group of counties, giving rise to significant inaccuracies in outlying areas.

Map Name(s) and Date(s)

SX0052NW 1969 1:1,250	SX0052NE 1969 1:1,250	SX0152NW 1969 1:1,250
SX0052SW 1969 1:1,250	SX0052SE 1969 1:1,250	SX0152SW 1969 1:1,250

Historical Map - Segment A13

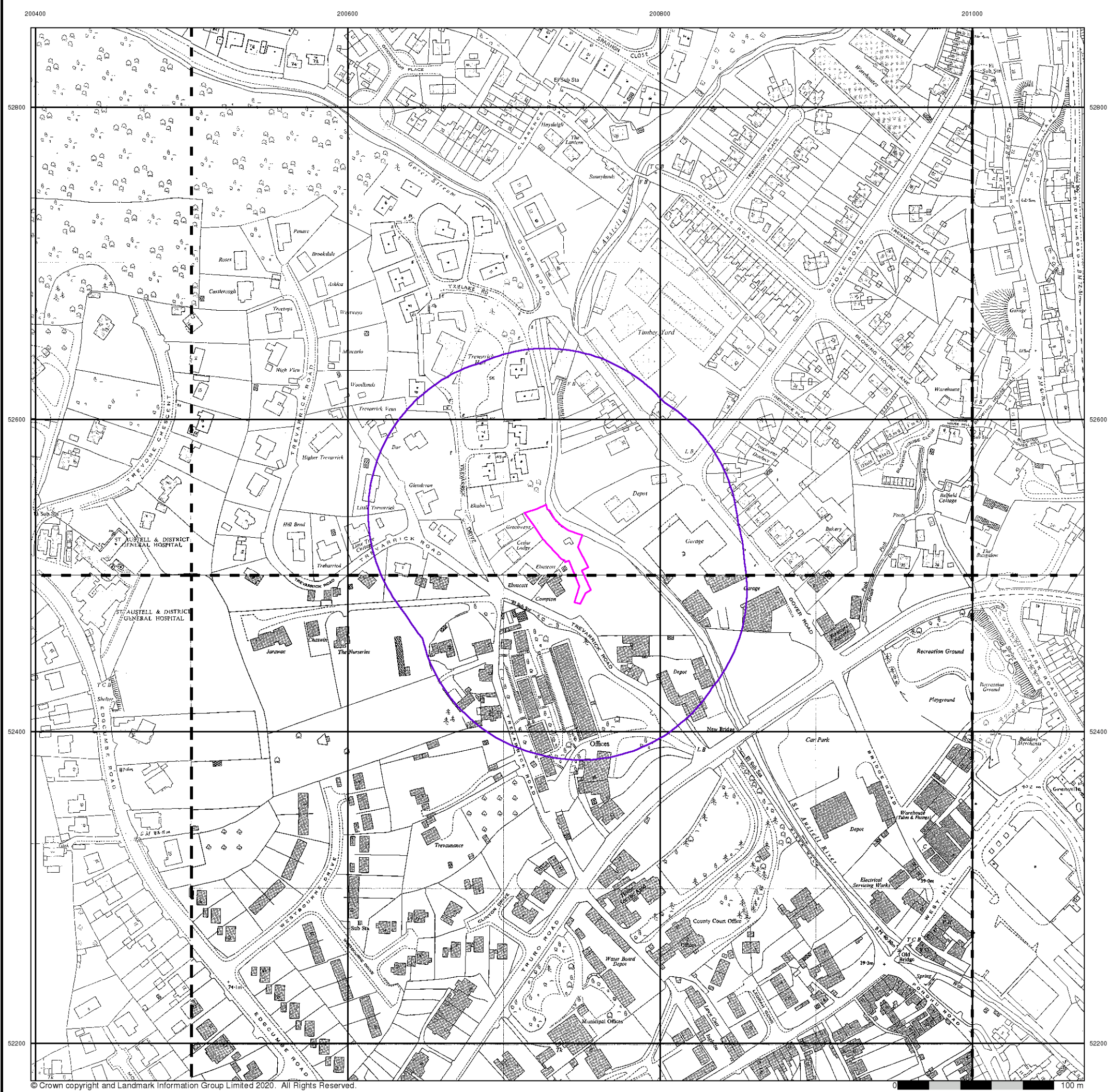


Order Details

Order Number: 263987560_1_1
Customer Ref: 20352
National Grid Reference: 200740, 52510
Slice: A
Site Area (Ha): 0.08
Search Buffer (m): 100

Site Details

Land to the rear of 4 & 5, Trevarick Road, ST. AUSTELL, PL25 5JN



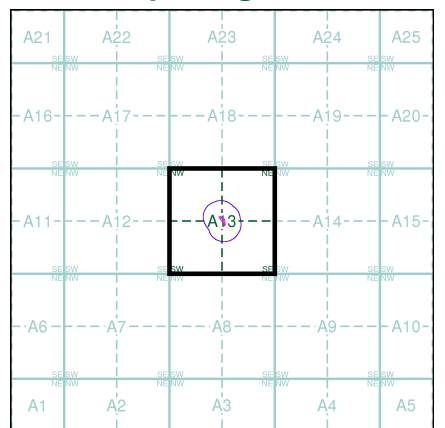
**Additional SIMs
Published 1969 - 1987
Source map scale - 1:1,250**

The SIM cards (Ordnance Survey's 'Survey of Information on Microfilm') are further, minor editions of mapping which were produced and published in between the main editions as an area was updated. They date from 1947 to 1994, and contain detailed information on buildings, roads and land-use. These maps were produced at both 1:2,500 and 1:1,250 scales.

Map Name(s) and Date(s)

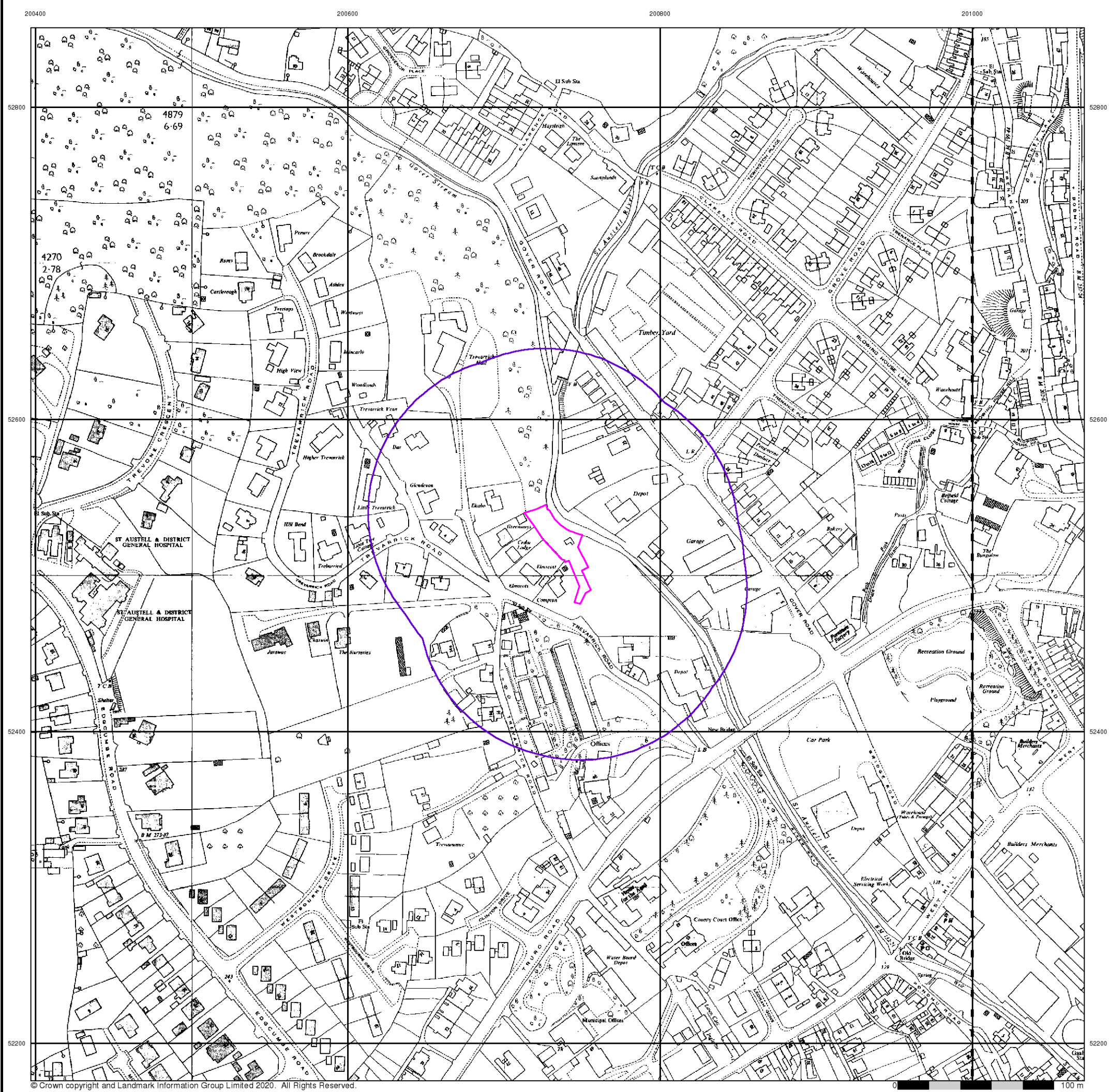
SX0052NW 1977 1:1,250	SX0052NE 1977 1:1,250	SX0152NW 1984 1:1,250
SX0052SW 1977 1:1,250	SX0052SE 1969 1:1,250	SX0152SW 1987 1:1,250

Historical Map - Segment A13



Order Details
 Order Number: 263987560_1_1
 Customer Ref: 20352
 National Grid Reference: 200740, 52510
 Slice: A
 Site Area (Ha): 0.08
 Search Buffer (m): 100

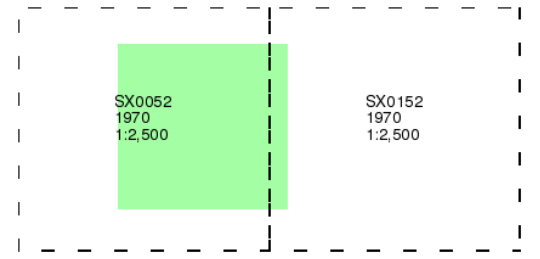
Site Details
 Land to the rear of 4 & 5, Trevarrick Road, ST. AUSTELL, PL25 5JN



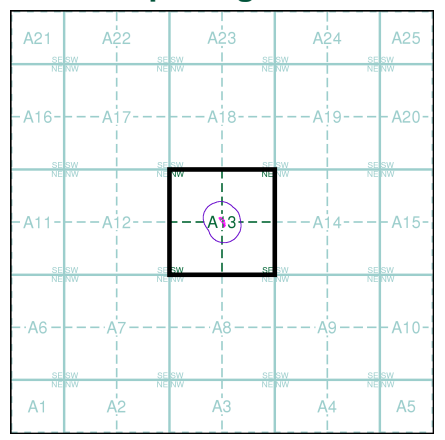
Ordnance Survey Plan
Published 1970
Source map scale - 1:2,500

The historical maps shown were reproduced from maps predominantly held at the scale adopted for England, Wales and Scotland in the 1840's. In 1854 the 1:2,500 scale was adopted for mapping urban areas and by 1896 it covered the whole of what were considered to be the cultivated parts of Great Britain. The published date given below is often some years later than the surveyed date. Before 1938, all OS maps were based on the Cassini Projection, with independent surveys of a single county or group of counties, giving rise to significant inaccuracies in outlying areas.

Map Name(s) and Date(s)

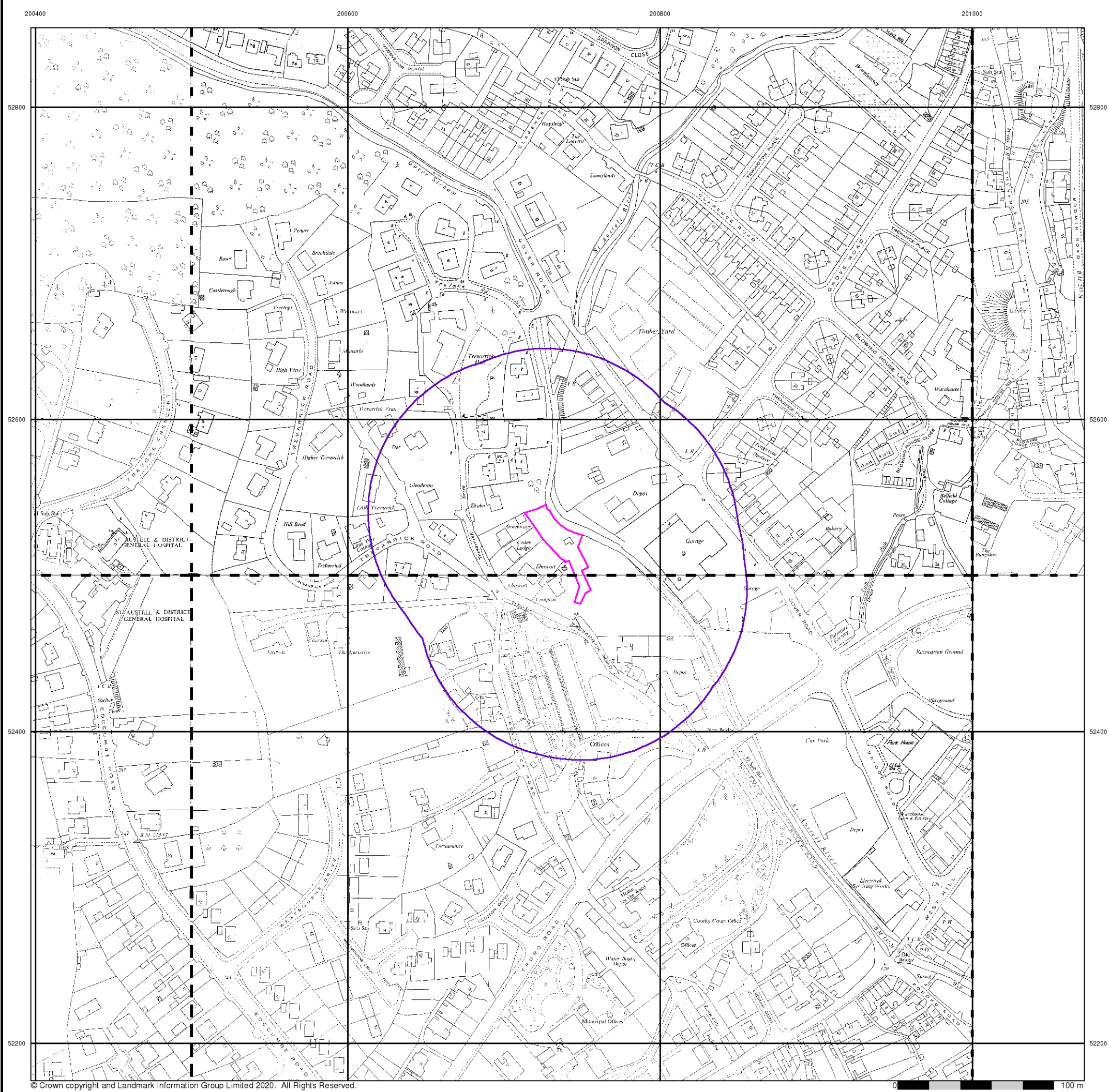


Historical Map - Segment A13



Order Details
Order Number: 263987560_1_1
Customer Ref: 20352
National Grid Reference: 200740, 52510
Slice: A
Site Area (Ha): 0.08
Search Buffer (m): 100

Site Details
Land to the rear of 4 & 5, Trevarick Road, ST. AUSTELL, PL25 5JN



**Supply of Unpublished Survey
Information**

Published 1976

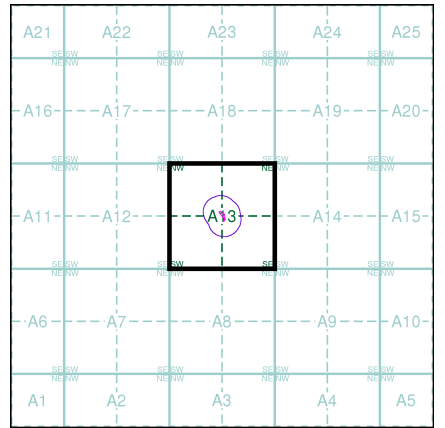
Source map scale - 1:1,250

SUSI maps (Supply of Unpublished Survey Information) were produced between 1972 and 1977, mainly for internal use at Ordnance Survey. These were more of a 'work-in-progress' plan as they showed updates of individual areas on a map. These maps were unpublished, and they do not represent a single moment in time. They were produced at both 1:2,500 and 1:1,250 scales.

Map Name(s) and Date(s)

SX0052NW 1976 1:1,250	SX0052NE 1976 1:1,250	SX0152NW 1976 1:1,250
SX0052SW 1976 1:1,250	SX0052SE 1976 1:1,250	

Historical Map - Segment A13

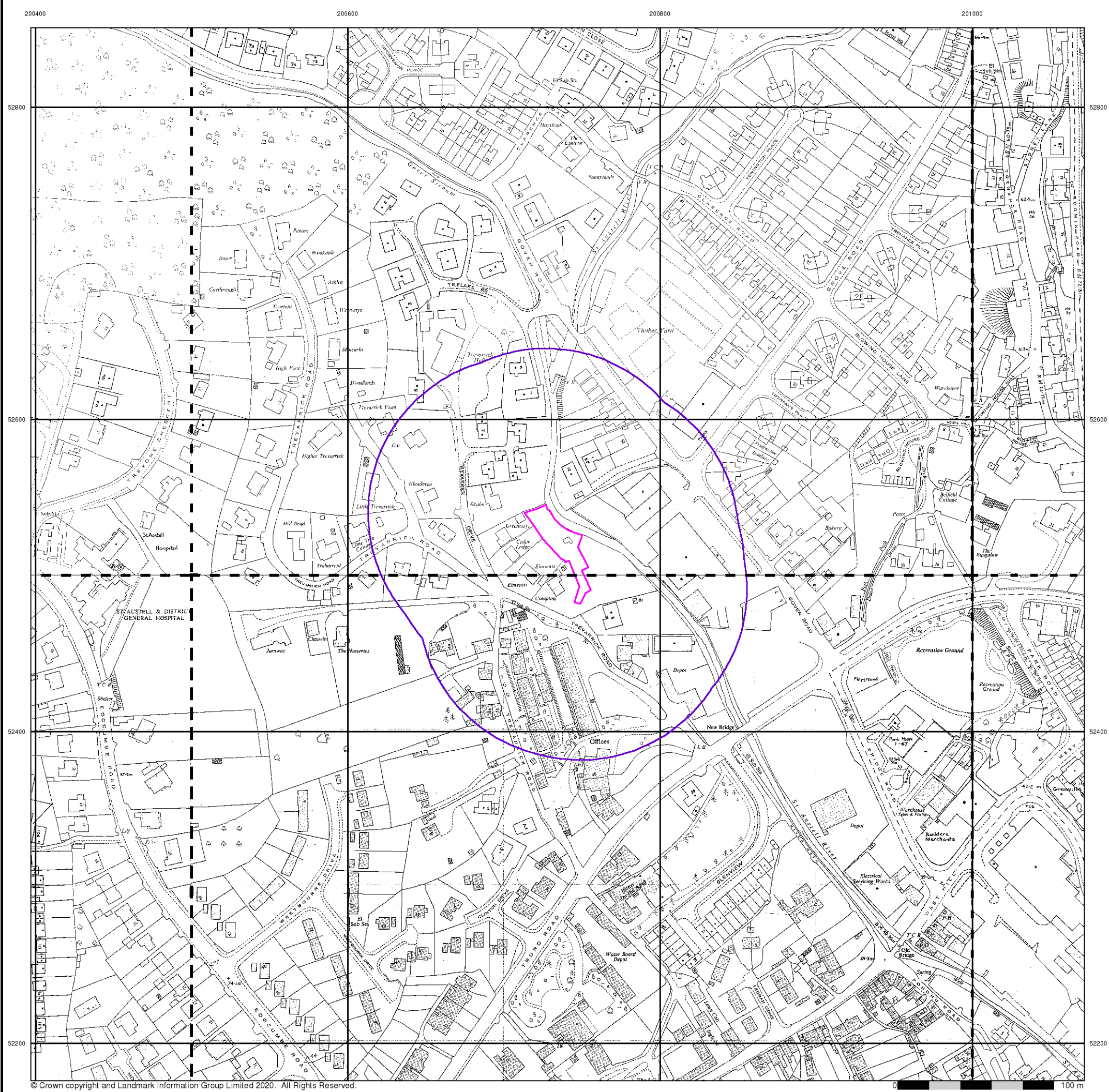


Order Details

Order Number: 263987560_1_1
 Customer Ref: 20352
 National Grid Reference: 200740, 52510
 Slice: A
 Site Area (Ha): 0.08
 Search Buffer (m): 100

Site Details

Land to the rear of 4 & 5, Trevarick Road, ST. AUSTELL, PL25 5JN



© Crown copyright and Landmark Information Group Limited 2020. All Rights Reserved.



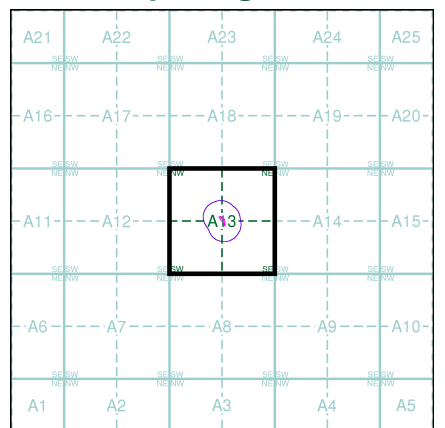
Additional SIMs
Published 1984 - 1992
Source map scale - 1:1,250

The SIM cards (Ordnance Survey's 'Survey of Information on Microfilm') are further, minor editions of mapping which were produced and published in between the main editions as an area was updated. They date from 1947 to 1994, and contain detailed information on buildings, roads and land-use. These maps were produced at both 1:2,500 and 1:1,250 scales.

Map Name(s) and Date(s)

SX0052NW 1988 1:1,250	SX0052NE 1988 1:1,250	SX0152NW 1991 1:1,250
SX0052SW 1985 1:1,250	SX0052SE 1984 1:1,250	SX0152SW 1992 1:1,250

Historical Map - Segment A13



Order Details
 Order Number: 263987560_1_1
 Customer Ref: 20352
 National Grid Reference: 200740, 52510
 Slice: A
 Site Area (Ha): 0.08
 Search Buffer (m): 100

Site Details
 Land to the rear of 4 & 5, Trevarick Road, ST. AUSTELL, PL25 5JN

Landmark
 INFORMATION GROUP
 Tel: 0844 844 9952
 Fax: 0844 844 9951
 Web: www.envirocheck.co.uk

200400

200600

200800

201000

52800

52800

52600

52600

52400

52400

52200

52200



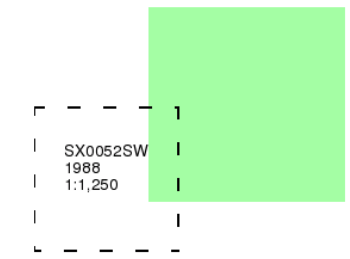
Ordnance Survey Plan

Published 1988

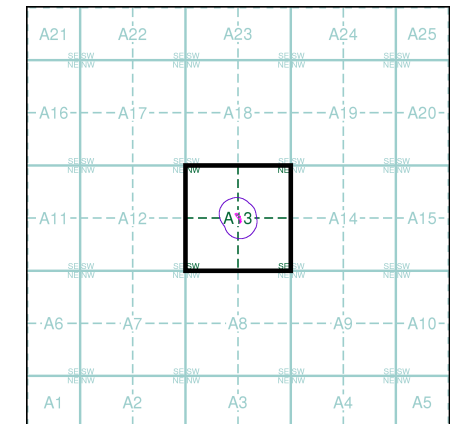
Source map scale - 1:1,250

The historical maps shown were reproduced from maps predominantly held at the scale adopted for England, Wales and Scotland in the 1840's. In 1854 the 1:2,500 scale was adopted for mapping urban areas and by 1896 it covered the whole of what were considered to be the cultivated parts of Great Britain. The published date given below is often some years later than the surveyed date. Before 1938, all OS maps were based on the Cassini Projection, with independent surveys of a single county or group of counties, giving rise to significant inaccuracies in outlying areas.

Map Name(s) and Date(s)



Historical Map - Segment A13

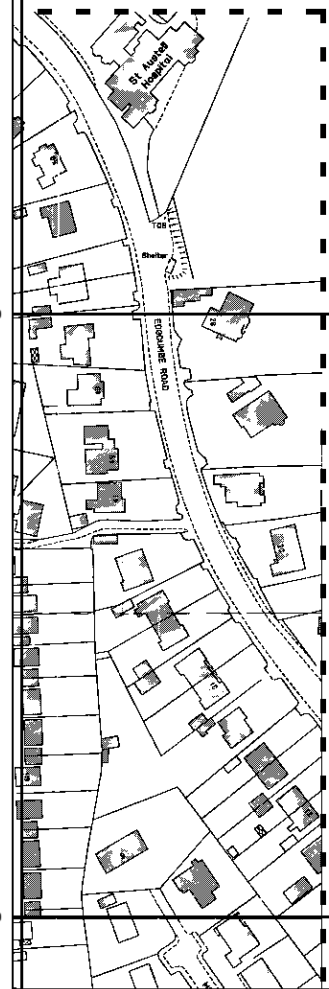


Order Details

Order Number: 263987560_1_1
 Customer Ref: 20352
 National Grid Reference: 200740, 52510
 Slice: A
 Site Area (Ha): 0.08
 Search Buffer (m): 100

Site Details

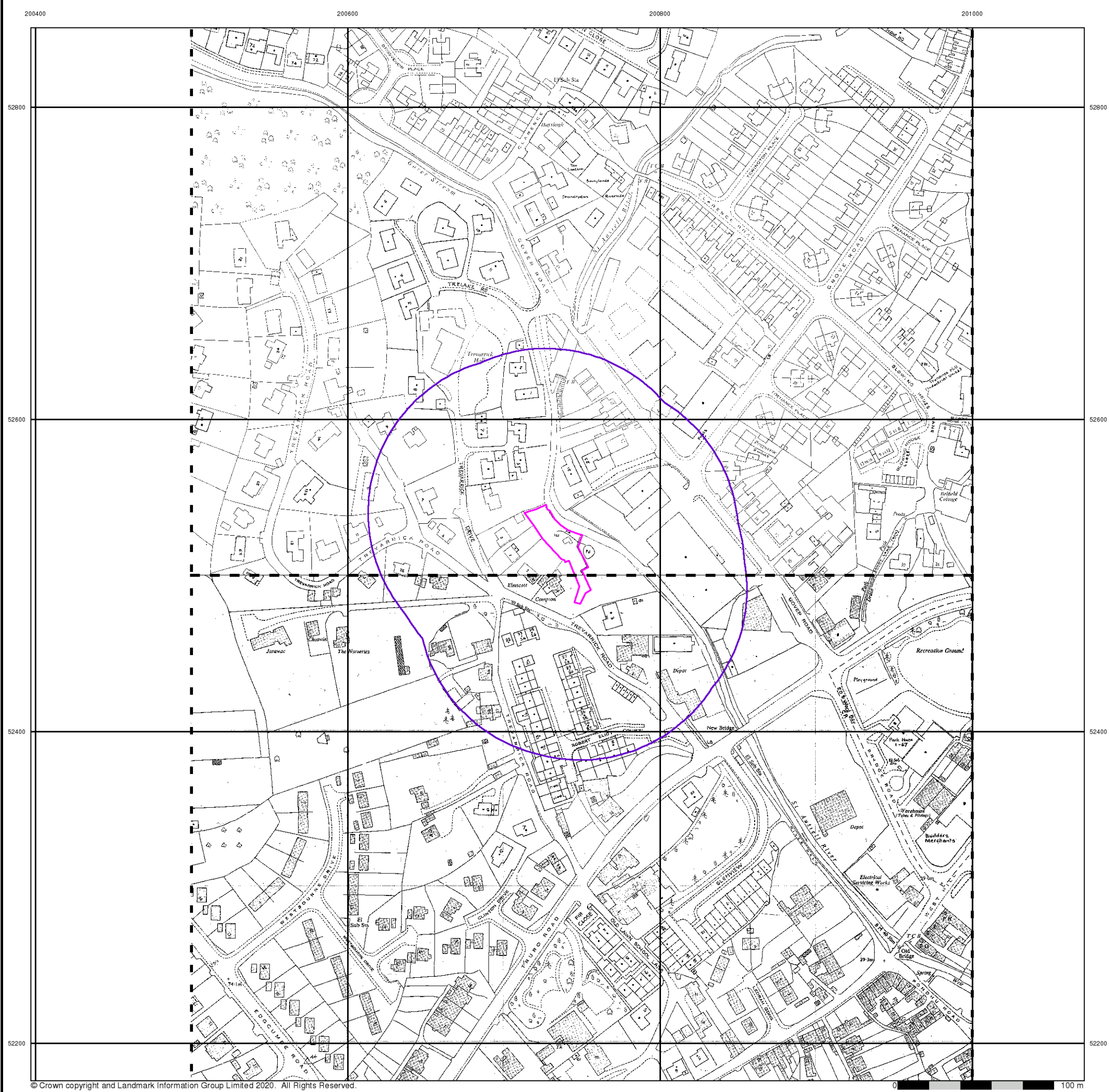
Land to the rear of 4 & 5, Trevarrick Road, ST. AUSTELL, PL25 5JN



© Crown copyright and Landmark Information Group Limited 2020. All Rights Reserved.



Tel: 0844 844 9952
 Fax: 0844 844 9951
 Web: www.envirocheck.co.uk



© Crown copyright and Landmark Information Group Limited 2020. All Rights Reserved.



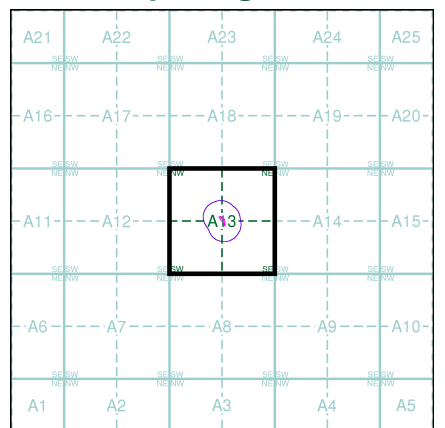
Additional SIMs
Published 1988 - 1991
Source map scale - 1:1,250

The SIM cards (Ordnance Survey's 'Survey of Information on Microfilm') are further, minor editions of mapping which were produced and published in between the main editions as an area was updated. They date from 1947 to 1994, and contain detailed information on buildings, roads and land-use. These maps were produced at both 1:2,500 and 1:1,250 scales.

Map Name(s) and Date(s)

SX0052NE
1991
1:1,250
SX0052SE
1988
1:1,250

Historical Map - Segment A13



Order Details

Order Number: 263987560_1_1
 Customer Ref: 20352
 National Grid Reference: 200740, 52510
 Slice: A
 Site Area (Ha): 0.08
 Search Buffer (m): 100

Site Details

Land to the rear of 4 & 5, Trevarick Road, ST. AUSTELL, PL25 5JN



Tel: 0844 844 9952
 Fax: 0844 844 9951
 Web: www.envirocheck.co.uk

200400

200600

200800

201000

52800

52800

52600

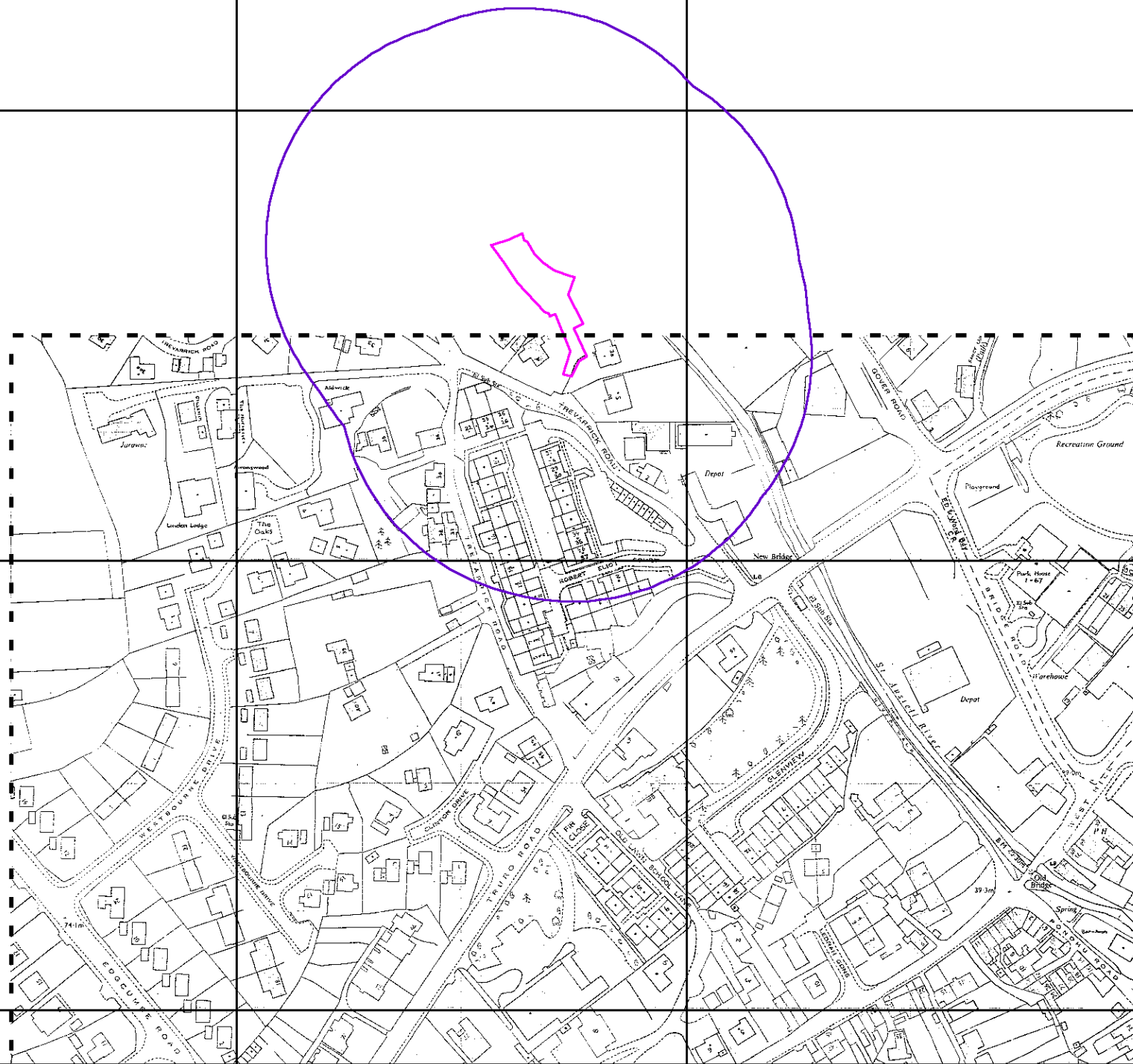
52600

52400

52400

52200

52200



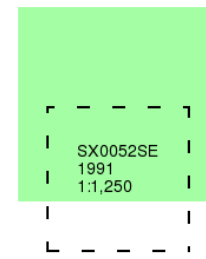
Additional SIMs

Published 1991

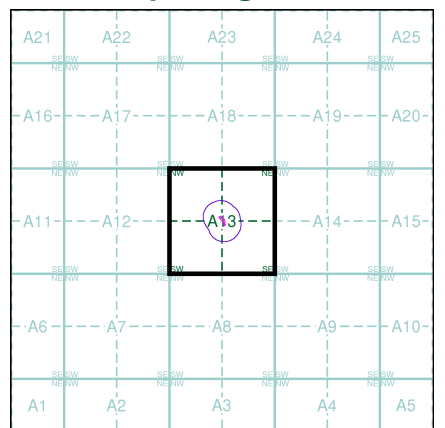
Source map scale - 1:1,250

The SIM cards (Ordnance Survey's 'Survey of Information on Microfilm') are further, minor editions of mapping which were produced and published in between the main editions as an area was updated. They date from 1947 to 1994, and contain detailed information on buildings, roads and land-use. These maps were produced at both 1:2,500 and 1:1,250 scales.

Map Name(s) and Date(s)



Historical Map - Segment A13

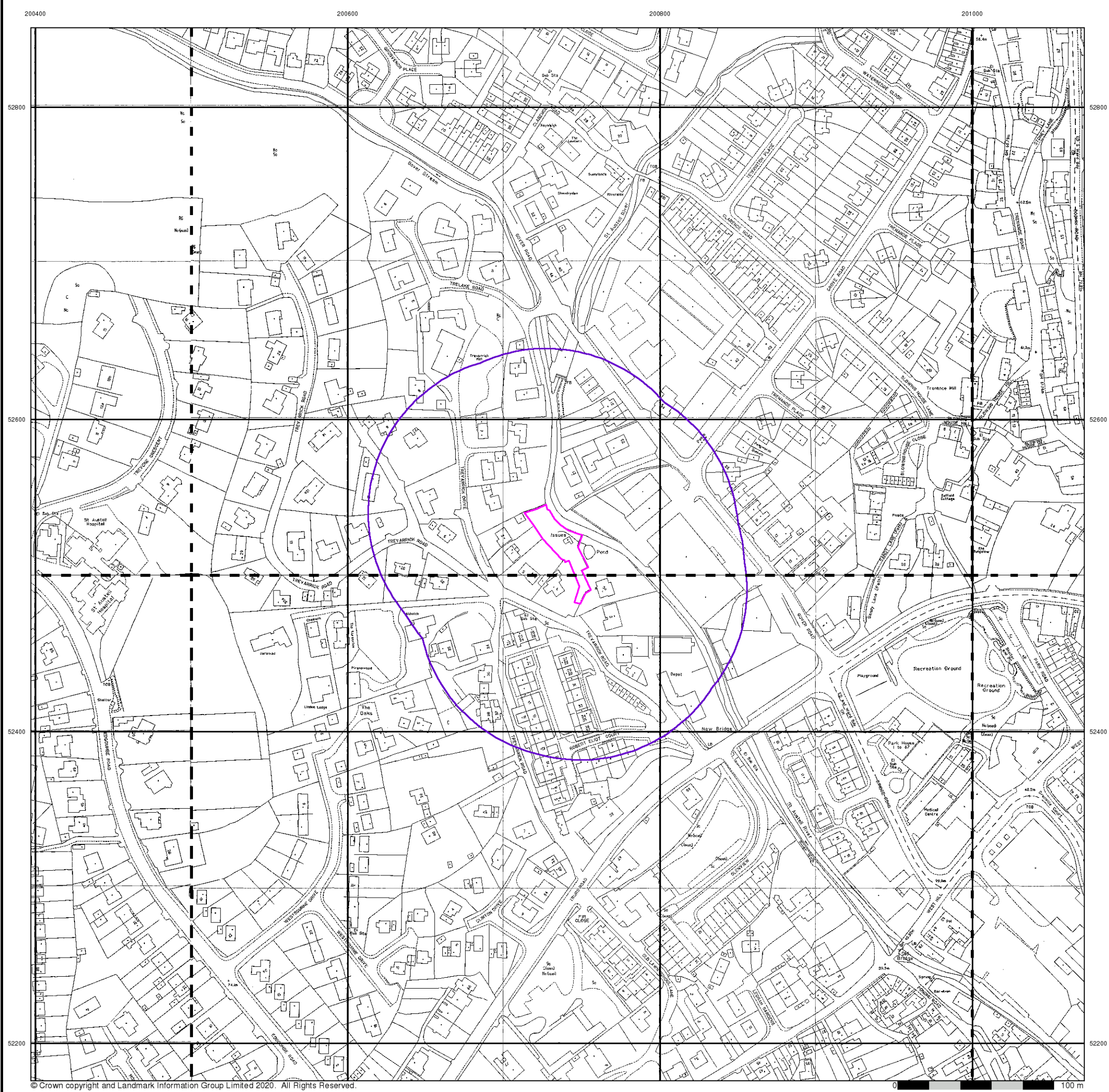


Order Details

Order Number: 263987560_1_1
 Customer Ref: 20352
 National Grid Reference: 200740, 52510
 Slice: A
 Site Area (Ha): 0.08
 Search Buffer (m): 100

Site Details

Land to the rear of 4 & 5, Trevarick Road, ST. AUSTELL, PL25 5JN



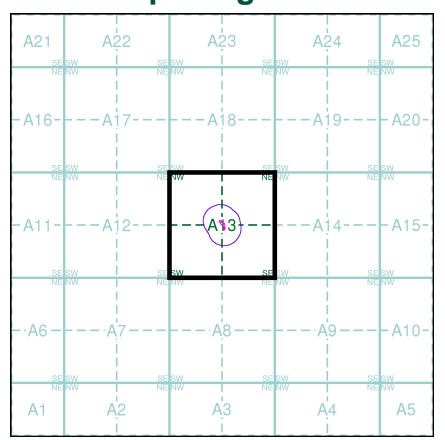
**Large-Scale National Grid Data
Published 1994
Source map scale - 1:1,250**

'Large Scale National Grid Data' superseded SIM cards (Ordnance Survey's 'Survey of Information on Microfilm') in 1992, and continued to be produced until 1999. These maps were the fore-runners of digital mapping and so provide detailed information on houses and roads, but tend to show less topographic features such as vegetation. These maps were produced at both 1:2,500 and 1:1,250 scales.

Map Name(s) and Date(s)

SX0052NW 1994 1:1,250	SX0052NE 1994 1:1,250	SX0152NW 1994 1:1,250
SX0052SW 1994 1:1,250	SX0052SE 1994 1:1,250	SX0152SW 1994 1:1,250

Historical Map - Segment A13

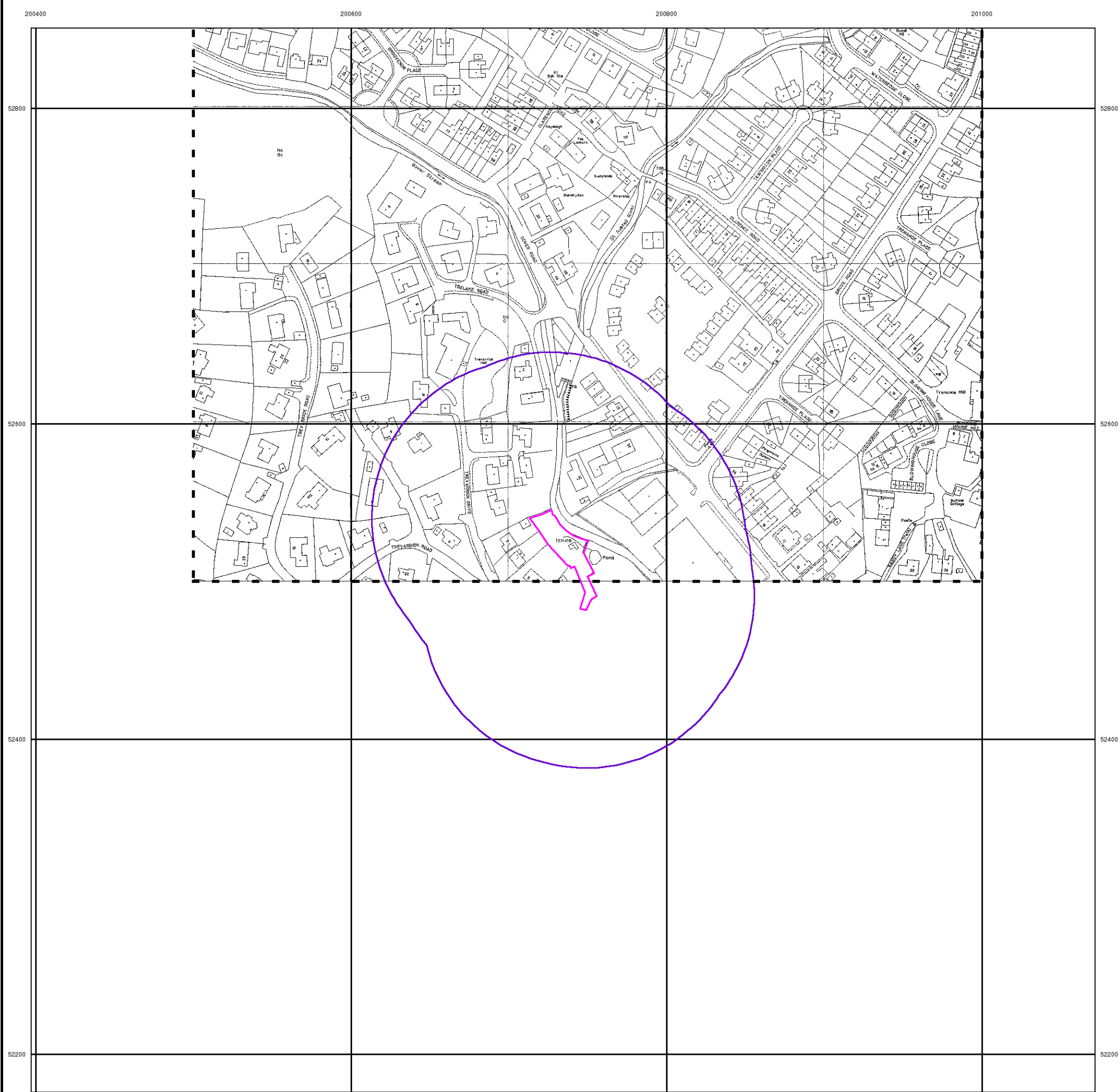


Order Details

Order Number: 263987560_1_1
Customer Ref: 20352
National Grid Reference: 200740, 52510
Slice: A
Site Area (Ha): 0.08
Search Buffer (m): 100

Site Details

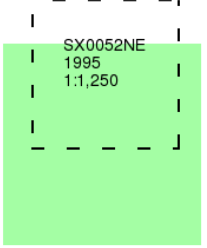
Land to the rear of 4 & 5, Trevanick Road, ST. AUSTELL, PL25 5JN



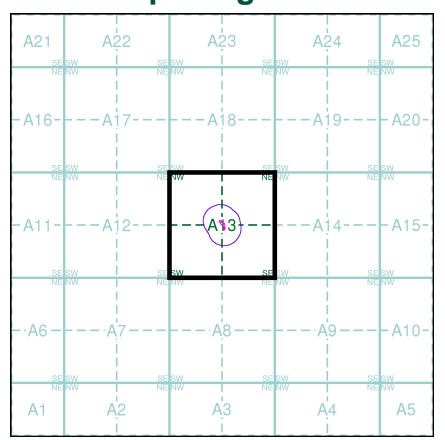
**Large-Scale National Grid Data
Published 1995
Source map scale - 1:1,250**

'Large Scale National Grid Data' superseded SIM cards (Ordnance Survey's 'Survey of Information on Microfilm') in 1992, and continued to be produced until 1999. These maps were the fore-runners of digital mapping and so provide detailed information on houses and roads, but tend to show less topographic features such as vegetation. These maps were produced at both 1:2,500 and 1:1,250 scales.

Map Name(s) and Date(s)



Historical Map - Segment A13

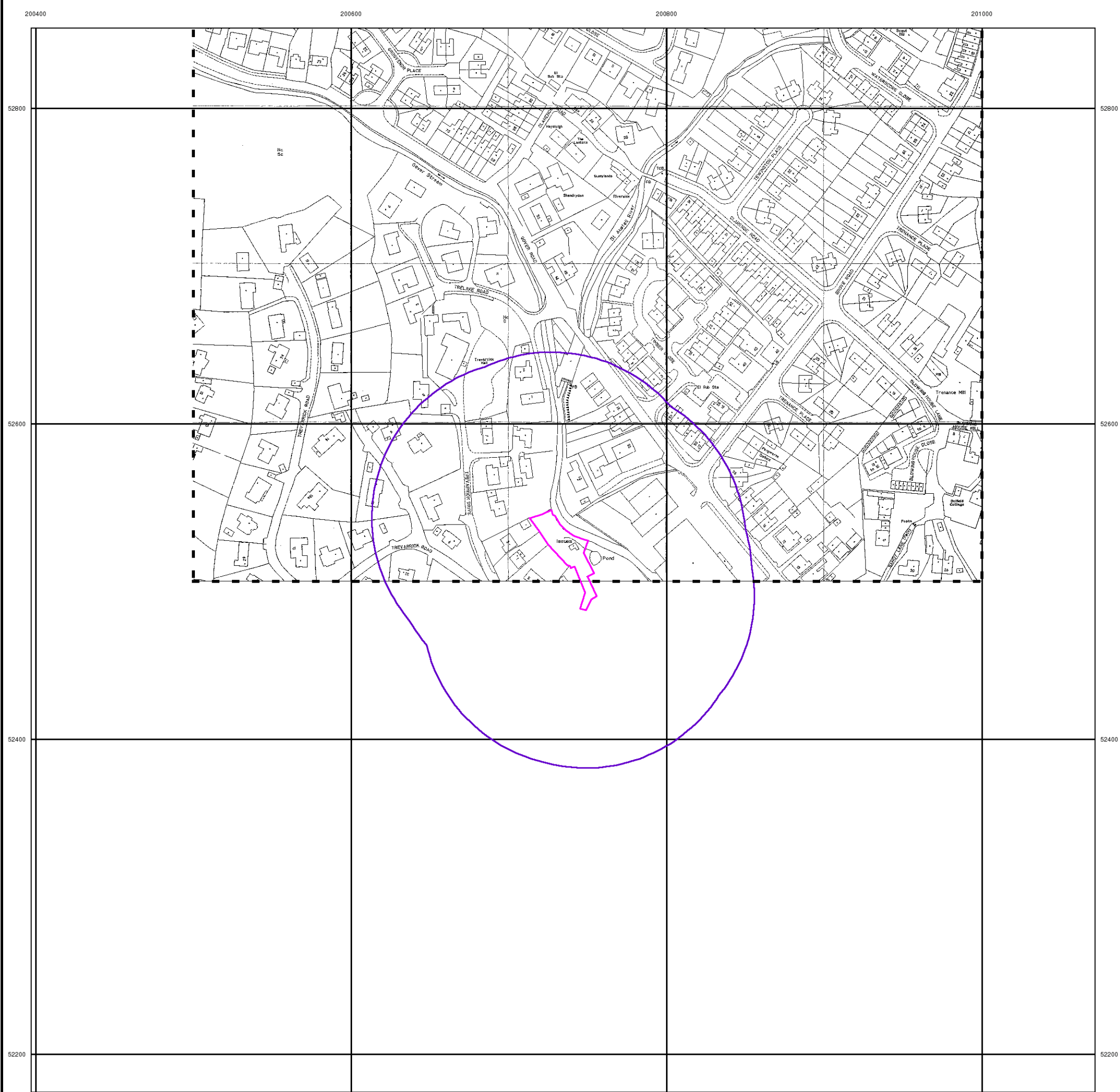


Order Details

Order Number: 263987560_1_1
 Customer Ref: 20352
 National Grid Reference: 200740, 52510
 Slice: A
 Site Area (Ha): 0.08
 Search Buffer (m): 100

Site Details

Land to the rear of 4 & 5, Trevarrick Road, ST. AUSTELL, PL25 5JN



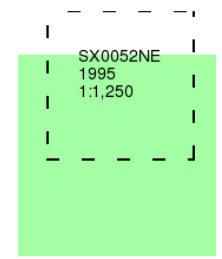
© Crown copyright and Landmark Information Group Limited 2020. All Rights Reserved.



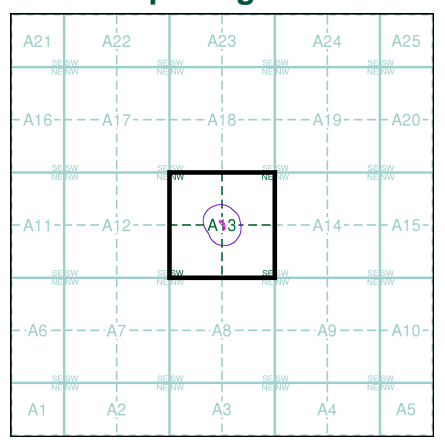
Large-Scale National Grid Data
Published 1995
Source map scale - 1:1,250

'Large Scale National Grid Data' superseded SIM cards (Ordnance Survey's 'Survey of Information on Microfilm') in 1992, and continued to be produced until 1999. These maps were the fore-runners of digital mapping and so provide detailed information on houses and roads, but tend to show less topographic features such as vegetation. These maps were produced at both 1:2,500 and 1:1,250 scales.

Map Name(s) and Date(s)



Historical Map - Segment A13



Order Details

Order Number: 263987560_1_1
 Customer Ref: 20352
 National Grid Reference: 200740, 52510
 Slice: A
 Site Area (Ha): 0.08
 Search Buffer (m): 100

Site Details

Land to the rear of 4 & 5, Trevarick Road, ST. AUSTELL, PL25 5JN



Tel: 0844 844 9952
 Fax: 0844 844 9951
 Web: www.envirocheck.co.uk