
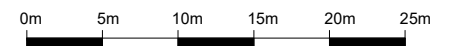
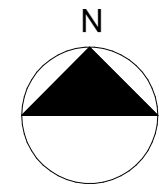


Key:
 Application boundary (579.44 sqm)

Ordnance Survey, (c) Crown Copyright 2023. All rights reserved. Licence number 100022432



Scale 1:500

Rev	description	date	by	ch

Project
6 Fair View
 Alresford, SO24 9PR

Scale	Date	Drawn
1:500@A3	12/01/23	MH

Drawing Title
Existing Site Block Plan

Status
 Planning

Drawing No.	Rev
23445 - P002	-



MJH Architects, 4 Rockwood, Alton, Hants, GU342LD
 T01420544501www.mjharchitects.co.uk

Notes
 This drawing is © copyright of MJH Architects.
 This drawing is to be used in conjunction with all consultant's drawings, details and specifications.
 All dimensions to be checked on site prior to commencement of building work.
 Scale for planning purposes only.
 Any discrepancies to be reported to the architect prior to implementation.