
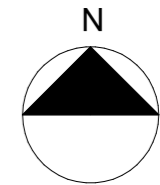
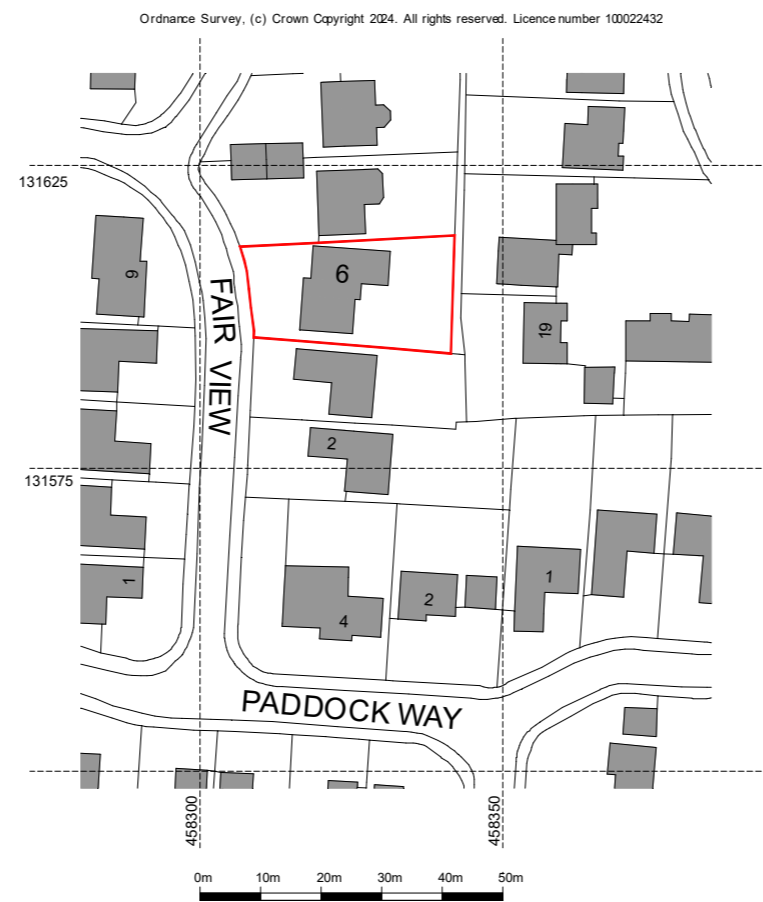


Key:

 Application boundary (579.44 sqm)



Rev	description	date	by	ch
-----	-------------	------	----	----

Project
6 Fair View
Alresford, SO24 9PR

Scale	Date	Drawn
1:500@A3	12/01/24	MH

Drawing Title
Site Location Plan

Status
Planning

Drawing No.	Rev
23445 - P001	-



MJH Architects, 4 Rockwood, Alton, Hants, GU342LD
T01420544501www.mjharchitects.co.uk

Notes
This drawing is © copyright of MJH Architects.
This drawing is to be used in conjunction with all consultant's drawings, details and specifications.
All dimensions to be checked on site prior to commencement of building work.
Scale for planning purposes only.
Any discrepancies to be reported to the architect prior to implementation.