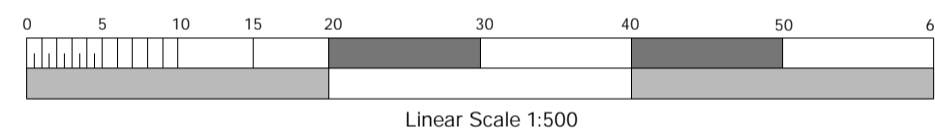
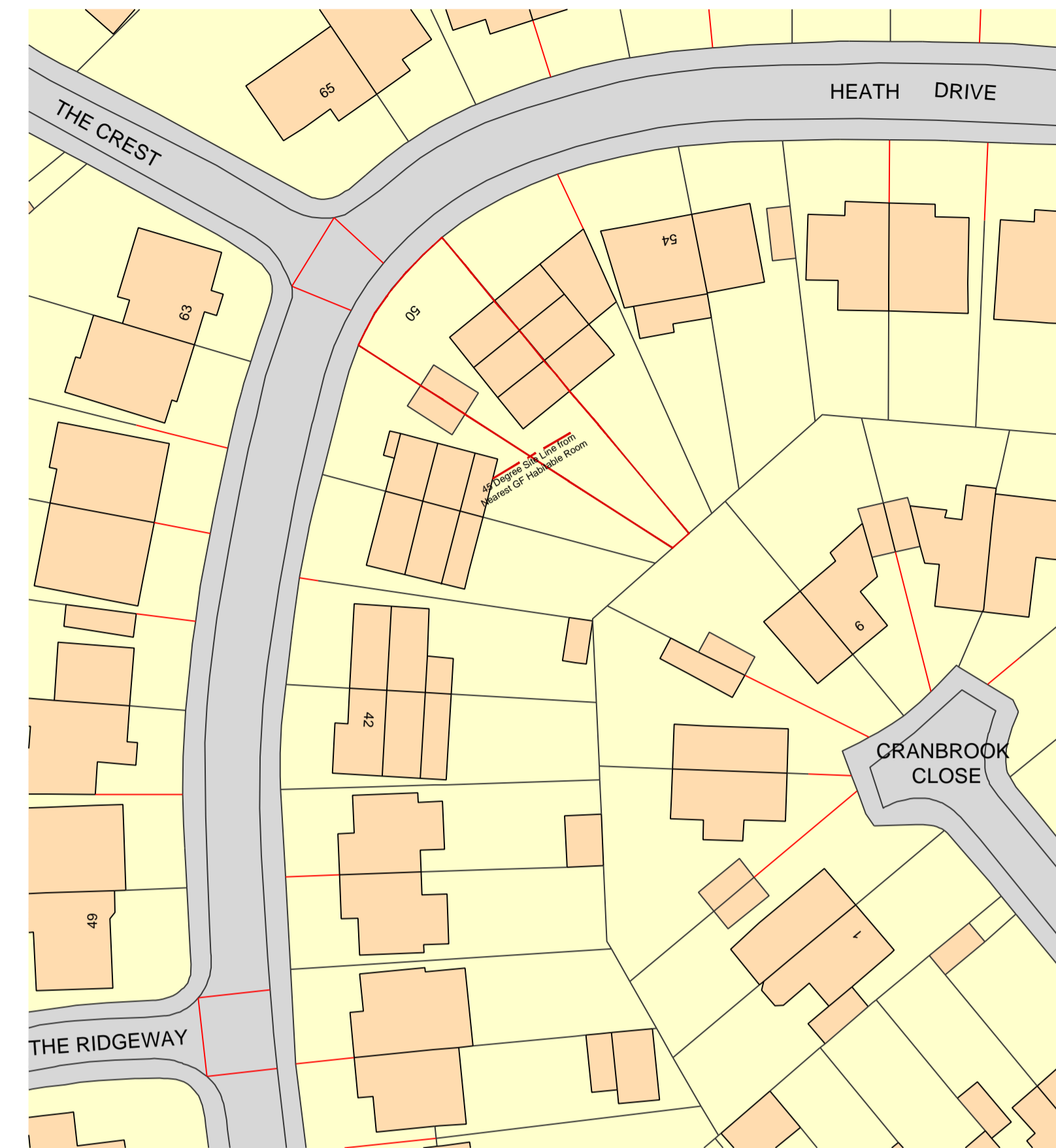


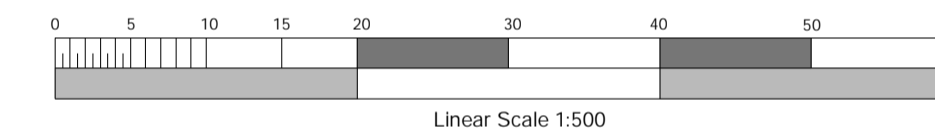
Existing Site / Block Plan



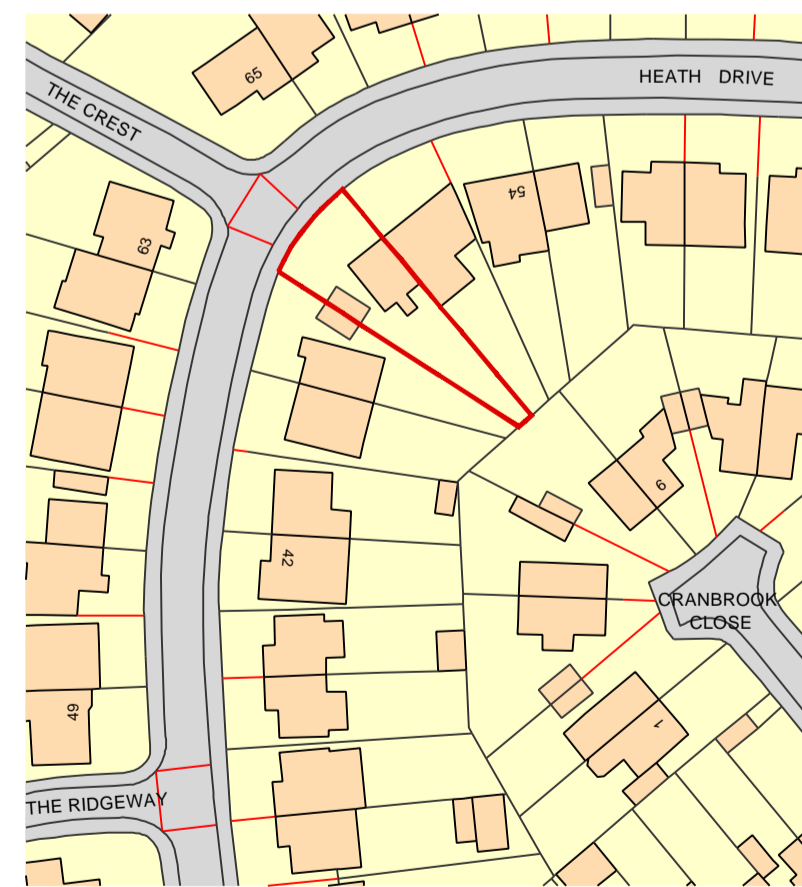
Linear Scale 1:500



Proposed Site / Block Plan



Linear Scale 1:500



Ordnance Survey, (c) Crown Copyright 2024. All rights reserved.
Licence number 100022432



METERS
Location Plan
Scale 1:1250

REV	DESCRIPTION	DRAWN	DATE
Address	50 Heath Drive Ware Herts SG12 0RJ		
Project	Single Storey Rear Extension & Internal Renovations Site Block & Location Plans		
client	[REDACTED]		
DRG. No	1677-04	Revision	
Date	Jan 2024	Checked	
Scale	1:500 & 1:1250 @ A1	Approved	
DRAWN	R. Williams	REF No	
ALL DIMENSIONS IN MILLIMETERS (MM) TOLERANCES UNLESS OTHERWISE STATED DIMENSIONAL ± ALL ANGLES TO BE 90° UNLESS OTHERWISE STATED			0.5mm
Architectural & Engineering Design			
			
<small>DESIGN RIGHTS RESERVED NOT TO BE REPRODUCED OR ALTERED WITHOUT WRITTEN PERMISSION</small>			