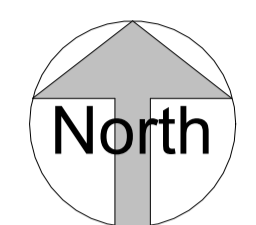



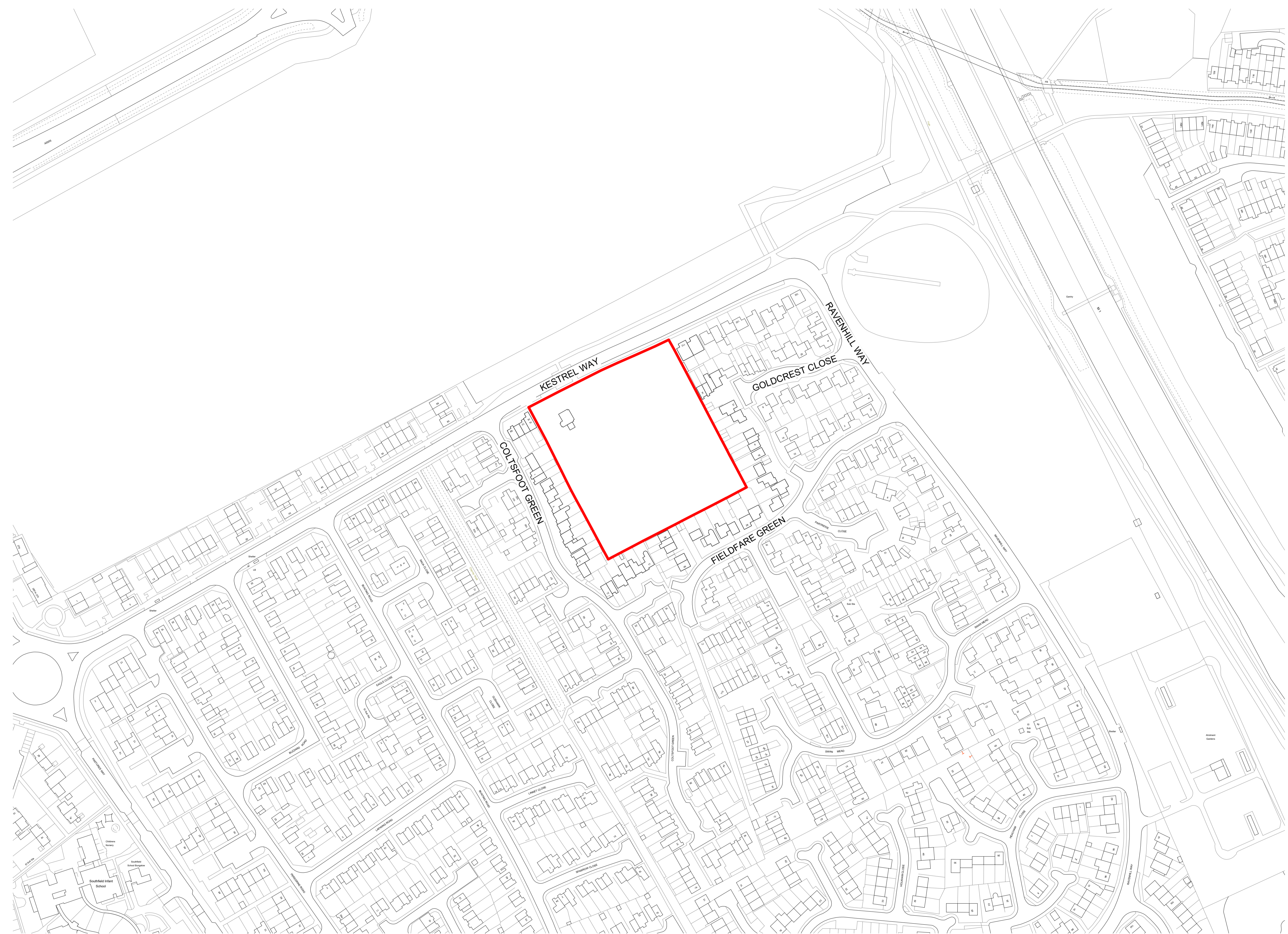


Disclaimer
 This drawing is not to be scaled. Use Figured dimensions only. All dimensions to be checked on site. report any discrepancies to Property & Construction- Luton Borough Council.
 All drawings to be read in conjunction with specifications and relevant consultant information where applicable.
 © Luton Borough Council
 © Crown copyright and database rights 2017 Ordnance Survey 100023935



LEGEND

— Site Boundary



PO Issued for Planning Approval Ska 21/12/23

REV	DESCRIPTION	BY	DATE

DRAWING STATUS
PLANNING



INCLUSIVE ECONOMY DEPARTMENT
PROPERTY & INFRASTRUCTURE
 Town Hall, Upper George Street, Luton, LU1 2BQ
 Tel : 01582 546000 Fax : 01582 546674

DRAWING TITLE
Site Location Plan

PROJECT NAME
Kestrel Way SEN School

ADDRESS
**Kestrel Way
 Luton**

CLIENT
Luton Borough Council Education

SCALE DRAWN BY DATE
 1:1250 @A1 Ska 19/12/23

SHEET NO. CHECKED BY DATE
 OF 0 JG 19/12/23

STAT REV
 E2225-DD-SI-XX-DR-A-SI-001 S8 P0

1 Site Location Plan
 1 : 1250