

General

- Specified Site
- Specified Buffer(s)
- Bearing Reference Point
- Map ID
- Several of Type at Location

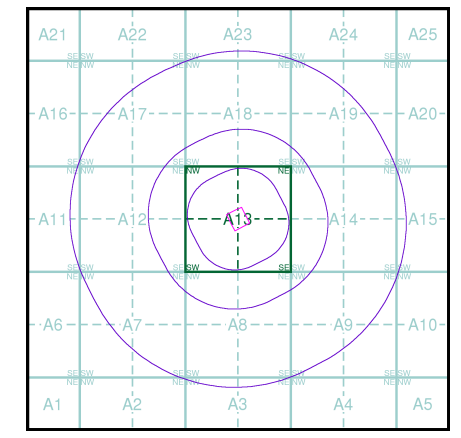
Agency and Hydrological (Boreholes)

- BGS Borehole Depth 0 - 10m
- BGS Borehole Depth 10 - 30m
- BGS Borehole Depth 30m +
- Confidential
- Other

For Borehole information please refer to the Borehole .csv file which accompanied this slice.

A copy of the BGS Borehole Ordering Form is available to download from the Support section of www.envirocheck.co.uk.

Borehole Map - Slice A

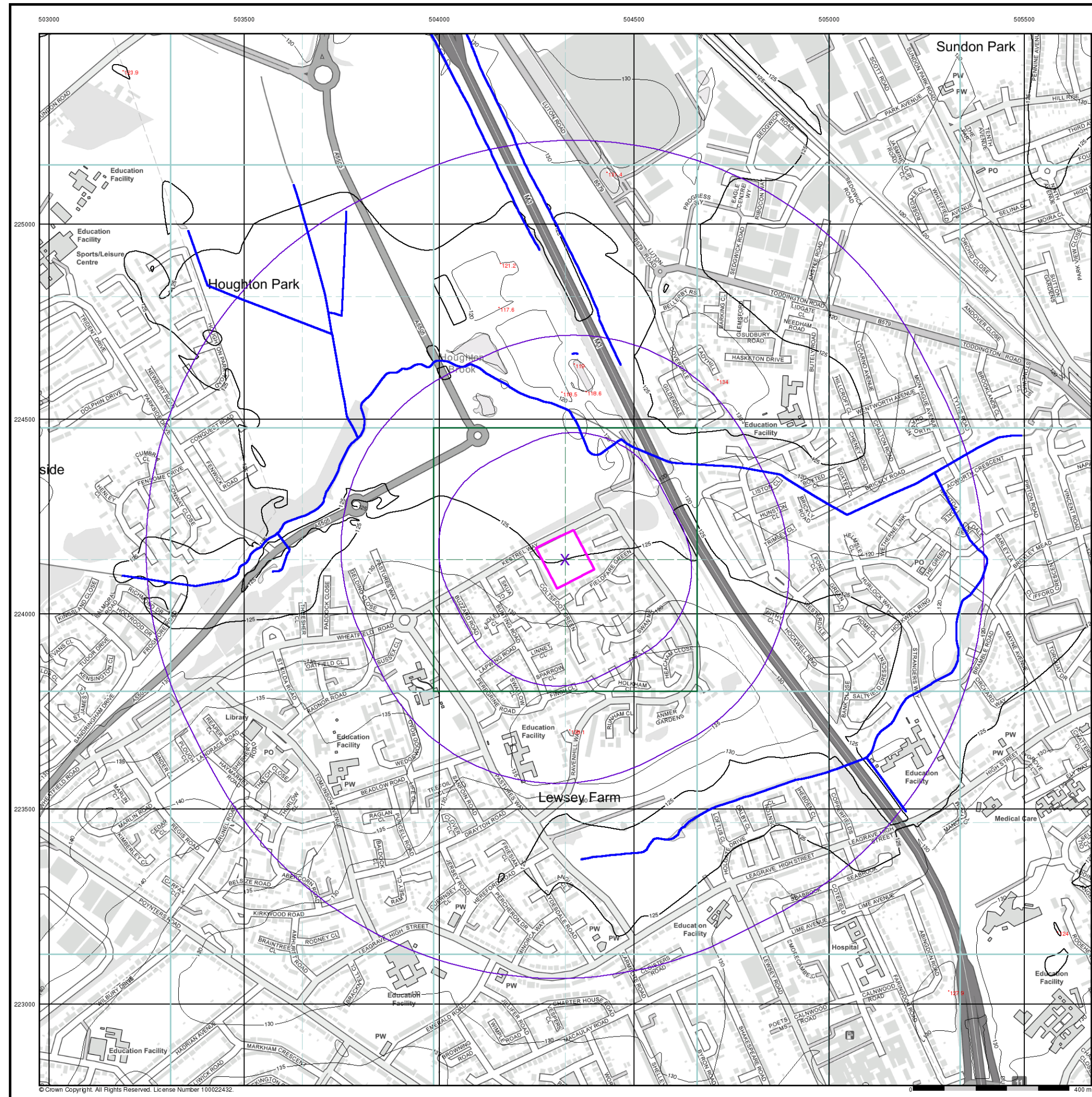


Order Details

Order Number: 306462243_1_1
 Customer Ref: STU5850
 National Grid Reference: 504320, 224140
 Slice: A
 Site Area (Ha): 1.24
 Search Buffer (m): 1000

Site Details

Kestrel Way, Luton, LU4 0XX



General

- Specified Site
- Specified Buffer(s)
- Bearing Reference Point

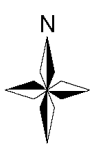
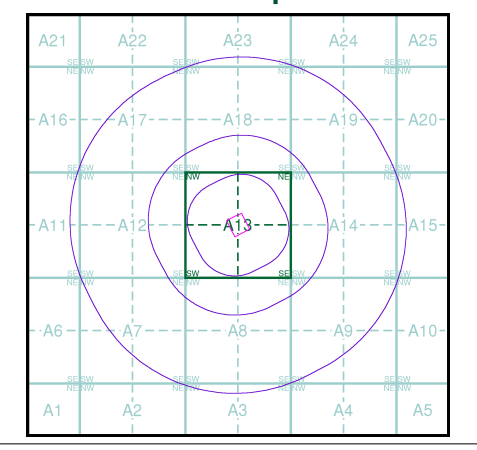
OS Water Network Data

- | | |
|--------------|-------------------------|
| Canal | Drain |
| Reservoir | Other |
| Foreshore | Lake |
| Marsh | Transfer |
| Tidal River | Lock Or Flight Of Locks |
| Inland River | Sea |

Contours (height in meters)

- Standard Contour 105 Mean Low Water
- Master Contour 100 Mean High Water
- Spot Height 167.3

OS Water Network Map - Slice A






Order Details

Order Number: 306462243_1_1
 Customer Ref: STU5850
 National Grid Reference: 504320, 224140
 Slice: A
 Site Area (Ha): 1.24
 Search Buffer (m): 1000



Site Details

Kestrel Way, Luton, LU4 0XX

General

-  Specified Site
-  Specified Buffer(s)
-  Bearing Reference Point

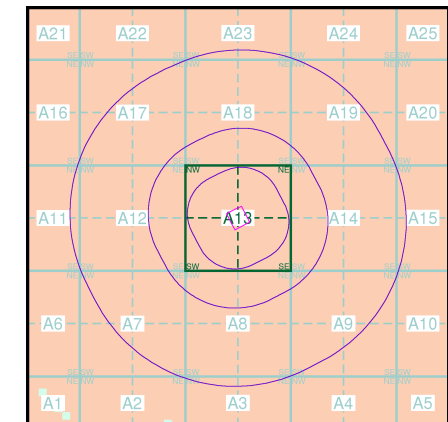
Risk of Flooding from Surface Water

-  High - 30 Year Return
-  Medium - 100 Year Return
-  Low - 1000 Year Return

Suitability

- See the suitability map below
-  National to county
 -  County to town
 -  Town to street
 -  Street to parcels of land
 -  Property

EANRW Suitability Map - Slice A

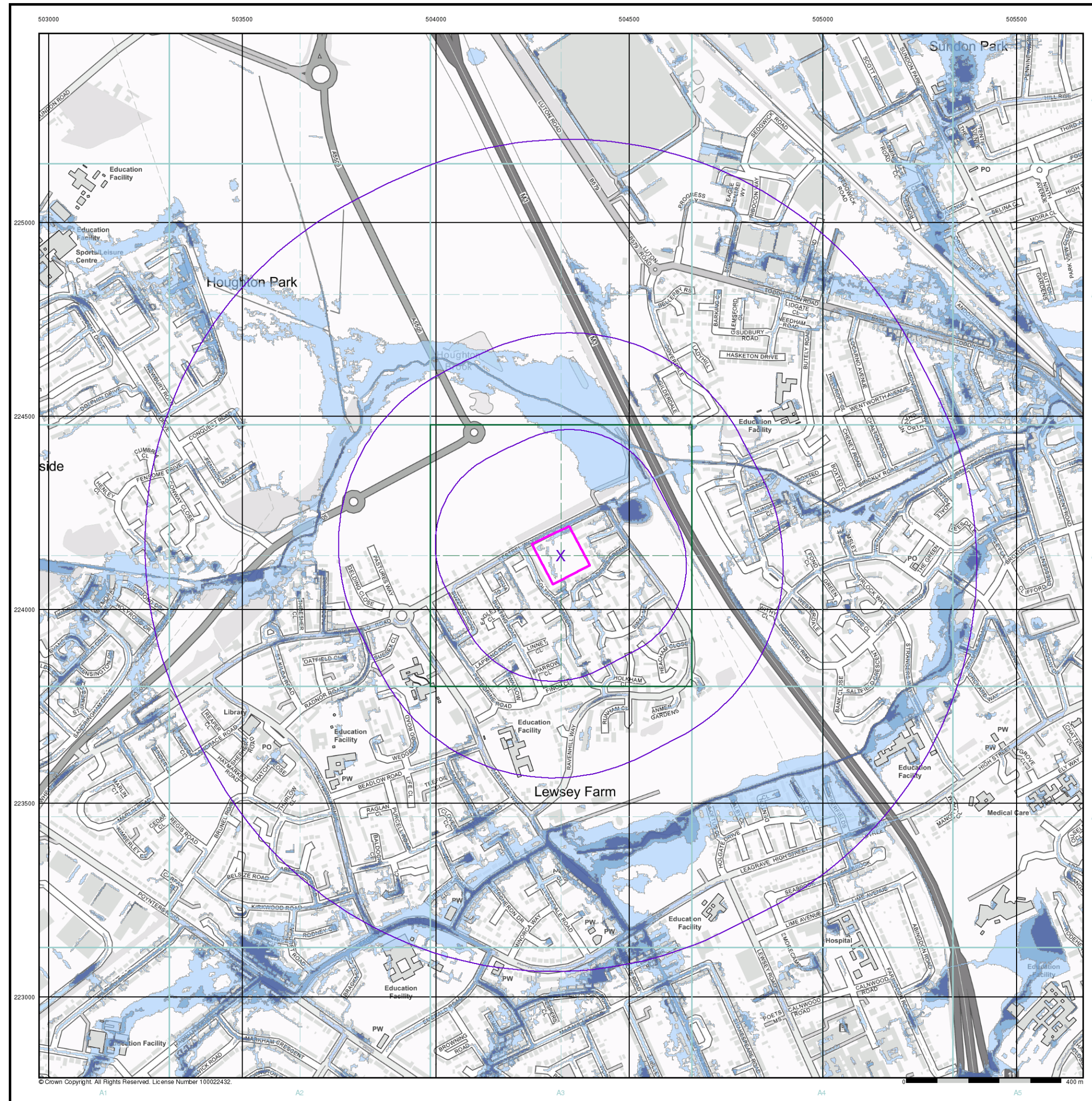


Order Details

Order Number: 306462243_1_1
 Customer Ref: STU5850
 National Grid Reference: 504320, 224140
 Slice: A
 Site Area (Ha): 1.24
 Search Buffer (m): 1000

Site Details

Kestrel Way, Luton, LU4 0XX



© Crown Copyright. All Rights Reserved. License Number 100022432.

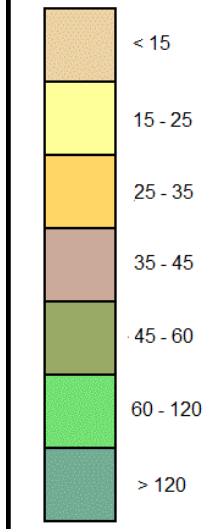
503000 503500 504000 504500 505000 505500

General

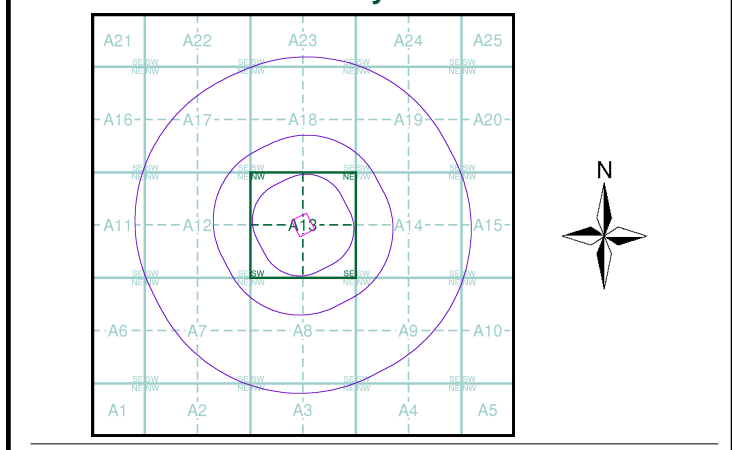
○ Specified Site
 ○ Specified Buffer(s)
 X Bearing Reference Point

Estimated Soil Chemistry Arsenic

Arsenic Concentrations mg/kg



Estimated Soil Chemistry Arsenic - Slice A

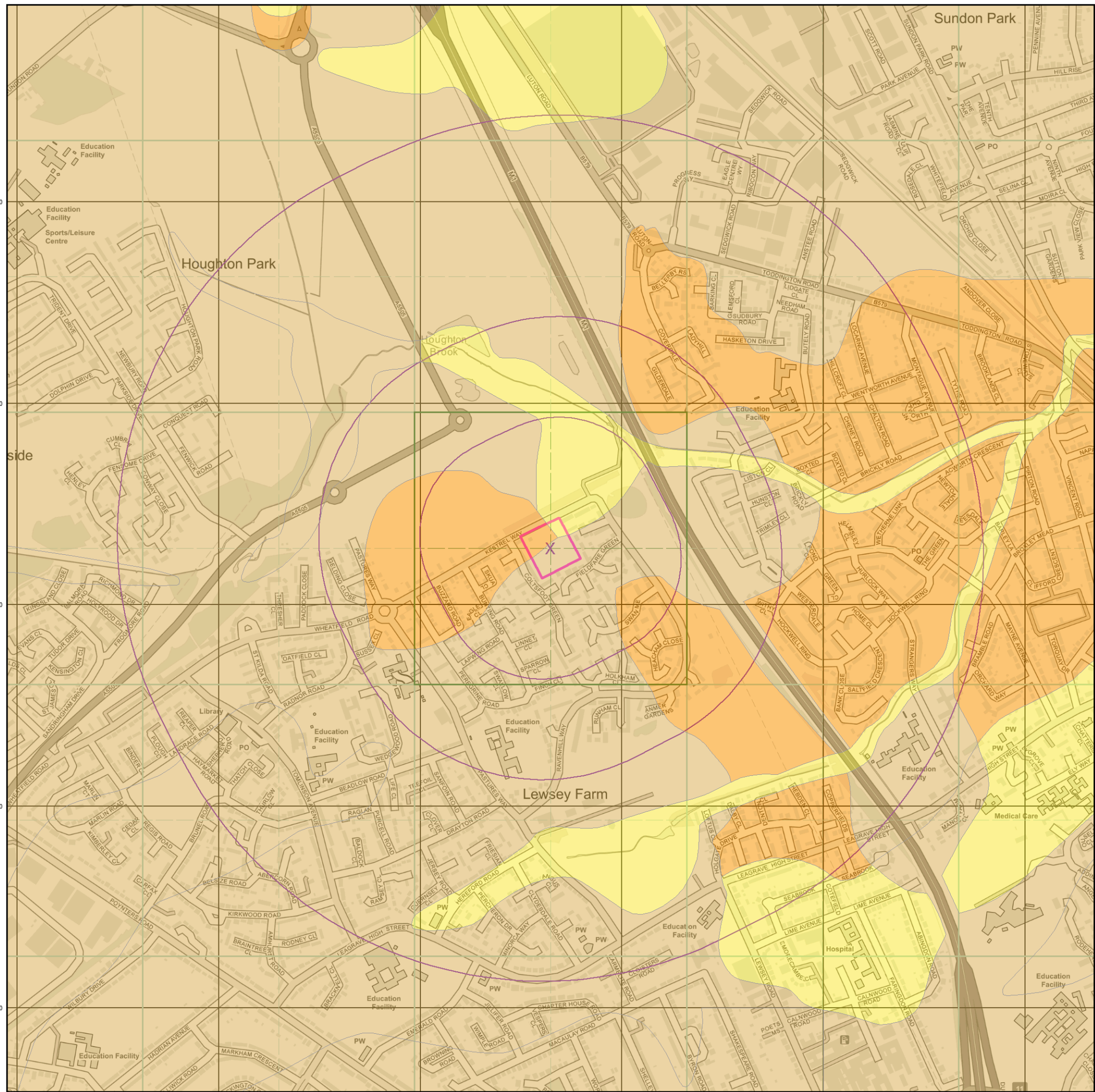


Order Details

Order Details: 306462243_1_1
 Customer Ref: STU5850
 National Grid Reference: 504320, 224140
 Slice: A
 Site Area (Ha): 1.24
 Search Buffer (m): 1000

Site Details

Kestrel Way, Luton, LU4 0XX

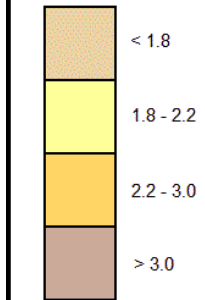


General

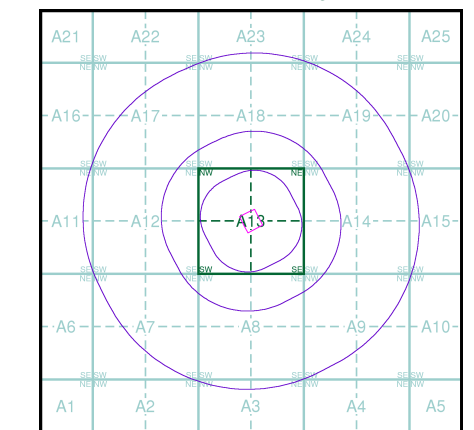
- Specified Site
- Specified Buffer(s)
- X Bearing Reference Point

Estimated Soil Chemistry Cadmium

Cadmium Concentrations mg/kg



Estimated Soil Chemistry Cadmium - Slice A



Order Details

Order Details: 306462243_1_1
 Customer Ref: STU5850
 National Grid Reference: 504320, 224140
 Slice: A
 Site Area (Ha): 1.24
 Search Buffer (m): 1000

Site Details

Kestrel Way, Luton, LU4 0XX

