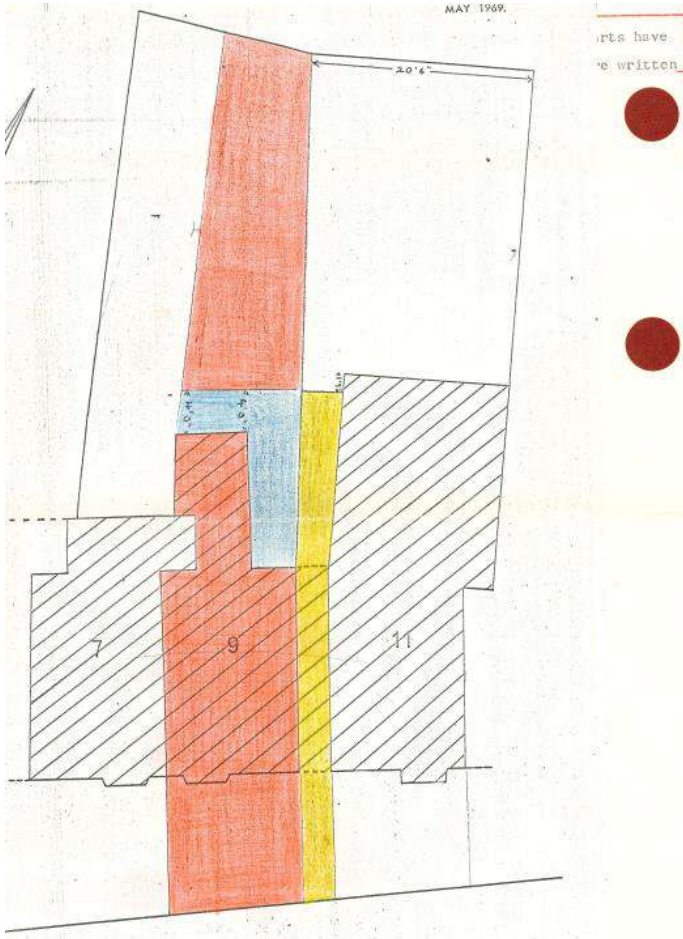
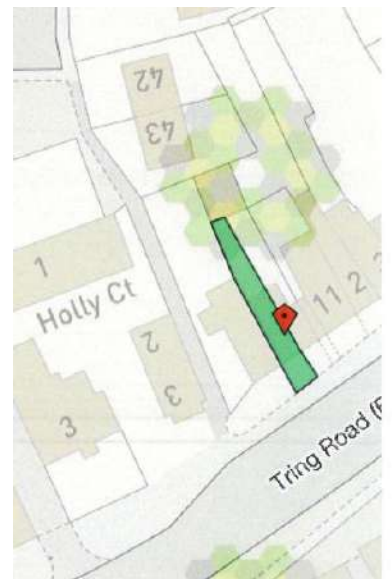
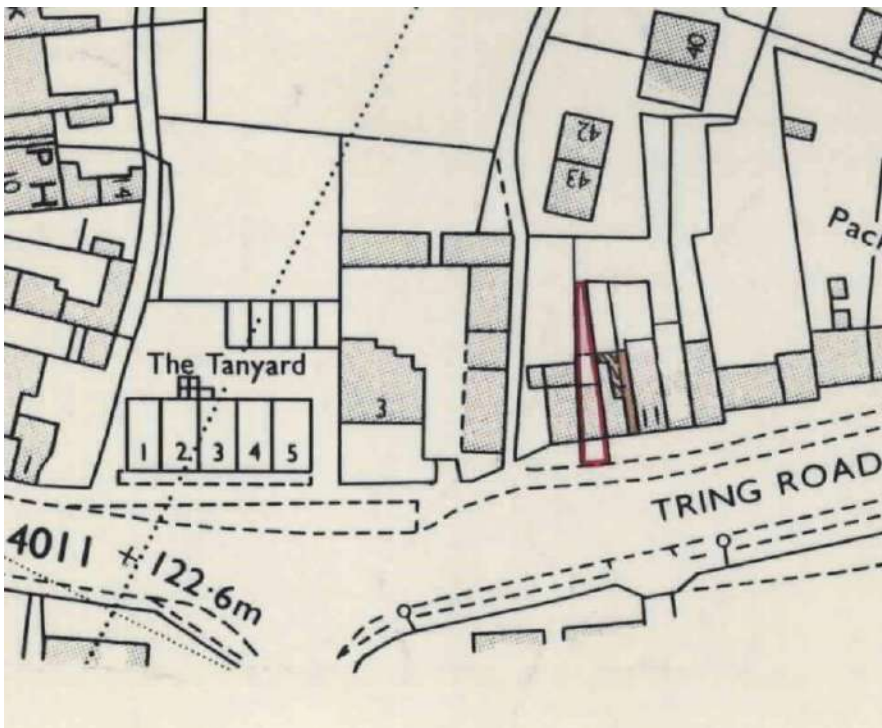


2.2 Current Title Plans



Land Registry Titles:
No.7 – BM102120
No.9 – BM466318

Map extract from the title plan for no.9, showing it as a single property. This title plan dates to before the rear extension was constructed in the 1988 and so still shows the previous rear element. The yellow area indicates the right of way no. 9 has over the passageway access, and the blue area denotes the access no.7 has over land to the back of no.9



Two title plans (historic and current) that show the separate ownership of no.7, including half of the rear garden