

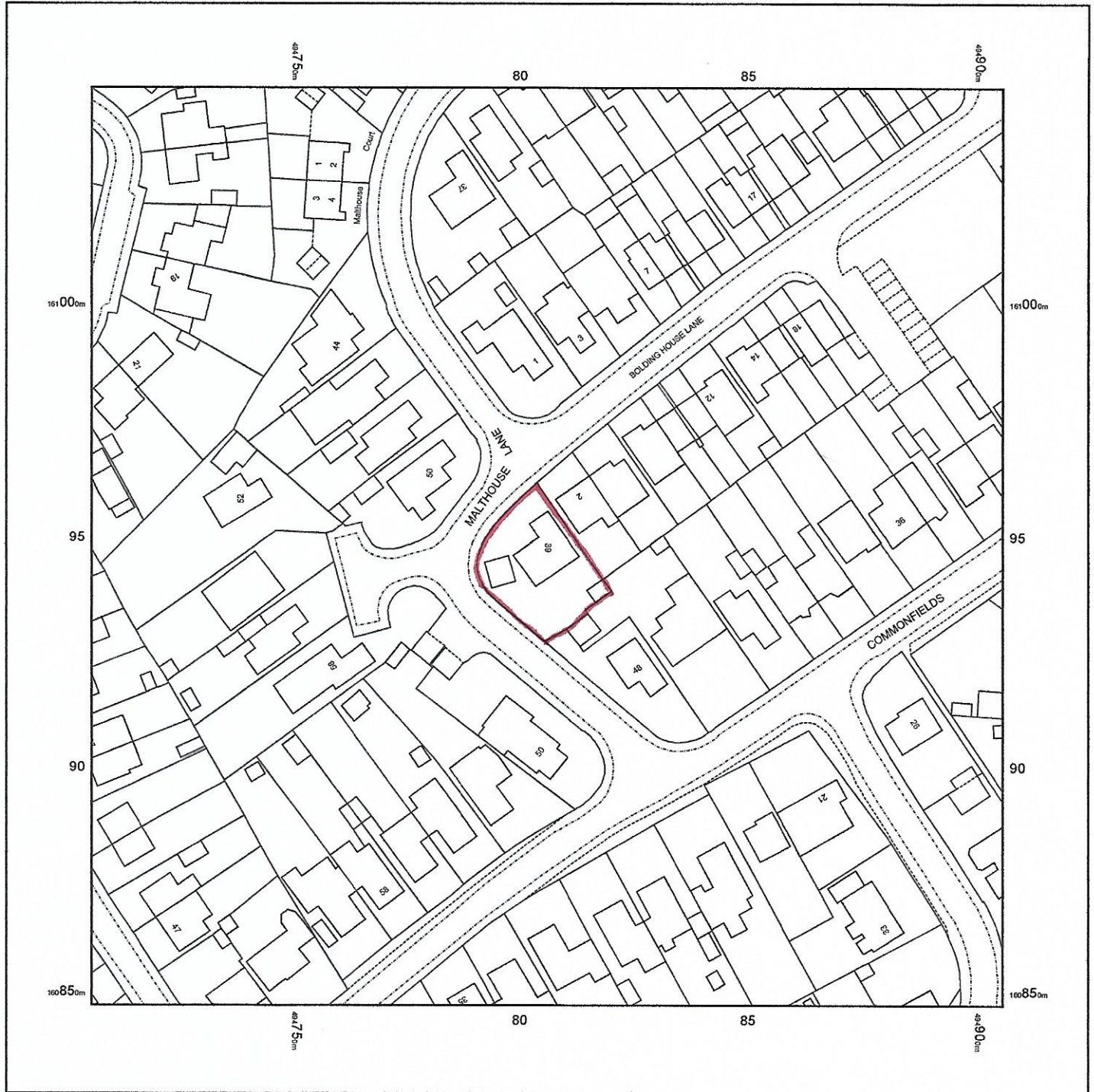
Site Plan - 39MHL

Supplied by: [www.ukmapcentre.com](http://www.ukmapcentre.com)

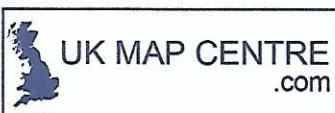
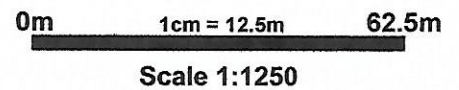
Serial No: 278478

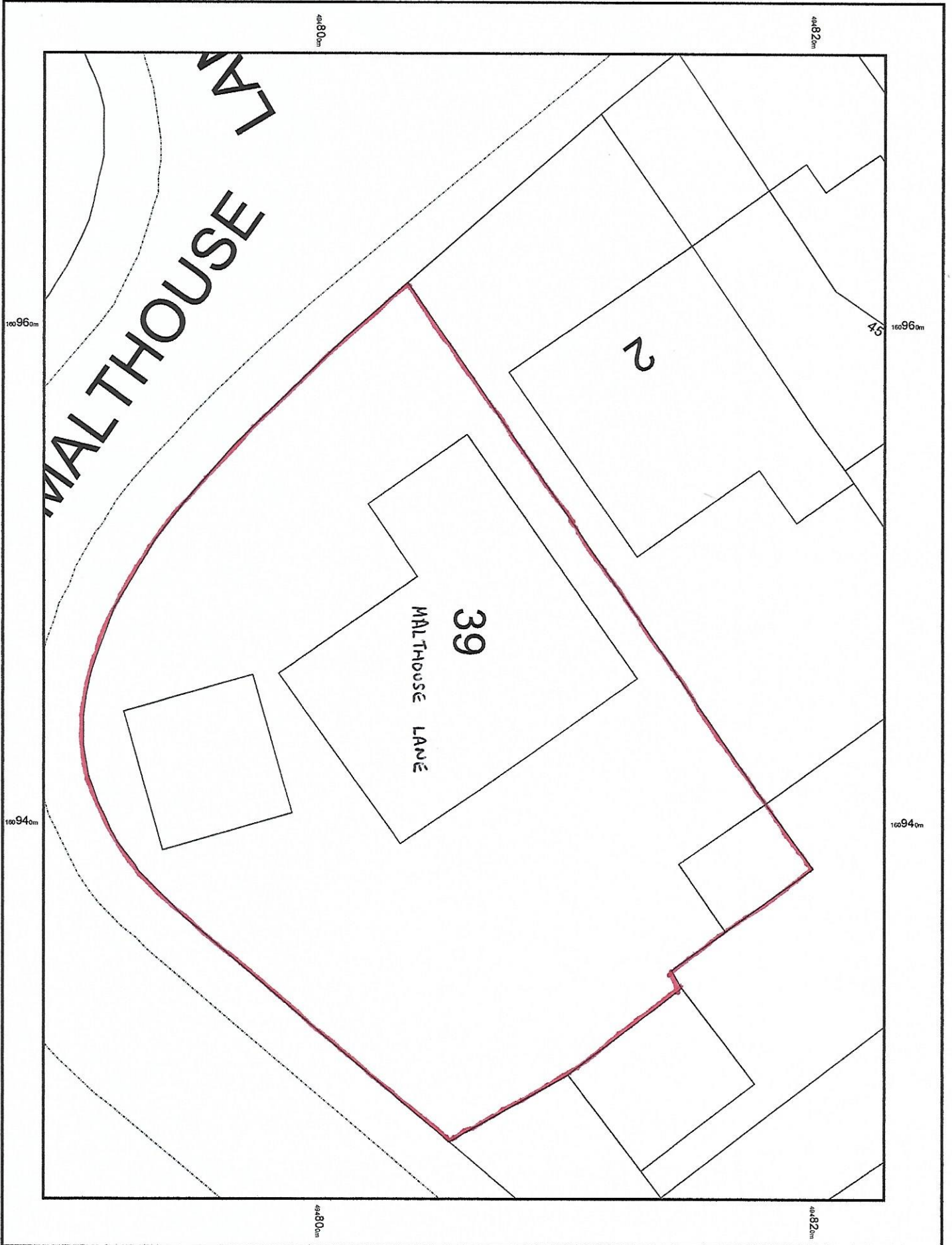
Centre Coordinates: 494806,160948

Production Date: 19/01/2024 12:00:28

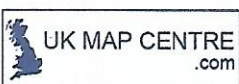


© Crown copyright and database rights 2024 Ordnance Survey 100048957. The representation of road, track or path is no evidence of a boundary or right of way. The representation of features as lines is no evidence of a property boundary.





© Crown copyright and database rights 2024 Ordnance Survey 100048957.  
The representation of road, track or path is no evidence of a boundary or right of way. The representation of features as lines is no evidence of a property boundary.



0m 1cm = 2m 10m  
Scale 1:200

