

Our ref: \20240128\Garioch\APP_2024_0106



Development Management
Planning & Economy
Aberdeenshire Council

NESBReC
Environment & Sustainability
Aberdeenshire Council
Woodhill House,
Westburn Road
Aberdeen, AB16 5GB
nesbrec@aberdeenshire.gov.uk

29 January 2024

Dear Planning Officer

NESBREC Data Search Report

Planning Ref: APP/2024/0106
Proposal: Change of Use of Open Space to Residential Garden Ground and Erection of Fence (Retrospective)
Address: 1 Torryburn Court, Kintore, Aberdeenshire, AB51 0ZN
Grid Reference: NJ7902915578

NESBReC has provided this report based on the biological data that it holds in the NESBReC database. A list of all the datasets used in the search process can be obtained directly from NESBReC, and can be summarised as designated, notable and invasive species, protected areas and habitat surveys. The search covers the area of the site plus a 100m radius from the site boundary. Please read the NOTES section below for further details about this report. Please note, NESBReC is solely the provider of data and cannot advise on individual planning applications.

Results Summary:

Dataset	Interest
Designated Species	UK BAP Eurasian Red Squirrel (<i>Sciurus vulgaris</i>)
Integrated Habitat System 2013-2016	EM31- Fens [lowland] WB34Z - Other wet woodland
Aberdeenshire Local Nature Conservation Sites	Rollo Mire, Kintore : This site, which is now surrounded by housing, supports fen habitat which is relatively rare locally. The site is still very wet despite the surrounding development and supports purple willow and yellow loostrife.

Maps showing the search results are provided below.

Kind regards

Deirdre Caffrey
NESBReC GIS Officer

PLEASE READ THE FOLLOWING NOTES:

1. NESBReC has provided this report based on the biological data that it holds in the NESBReC database. However, NESBReC is solely the provider of data and cannot advise on individual planning applications. If you wish to comment on any planning application please contact your local planning office at: planning@aberdeenshire.gov.uk or add your comments to the relevant planning application on the website.
2. The search was done to within 100m metres of the area of interest. This is indicated on the map by a broken line around the site.
3. Search areas or centroids are highlighted in red.
4. The dots on any maps depicting the locations of a species are positioned at the centre of a square representing the resolution of the recorded grid reference. Care should be taken over interpretation.
5. Due to the limits of the map display function, all records may not be visible on the species maps. However, all species are listed in the relevant table above the map and a full list of records can be supplied in Excel format.
6. The ownership of the data within this report remains with the original recorder and is subject to the laws defining Intellectual Property Copyright.
7. This report and the data held within it are to be used solely for those purposes described under the terms of any agreement between the Planning Authority and NESBReC.
8. Although NESBReC makes every possible effort to ensure that the data it provides is accurate and up to date, this report should only be considered to represent the most recent version of each dataset as available at the time of the search.
9. For the purposes of planning reports NESBReC is returning data on designated, notable and invasive species, protected areas and habitat survey data only.
10. NE LBAP Locally Important Species are species that are not on existing designated species lists but have been identified as important in the local context.

For designated species, the following abbreviated sub-headings are used to describe different levels of protection or importance:

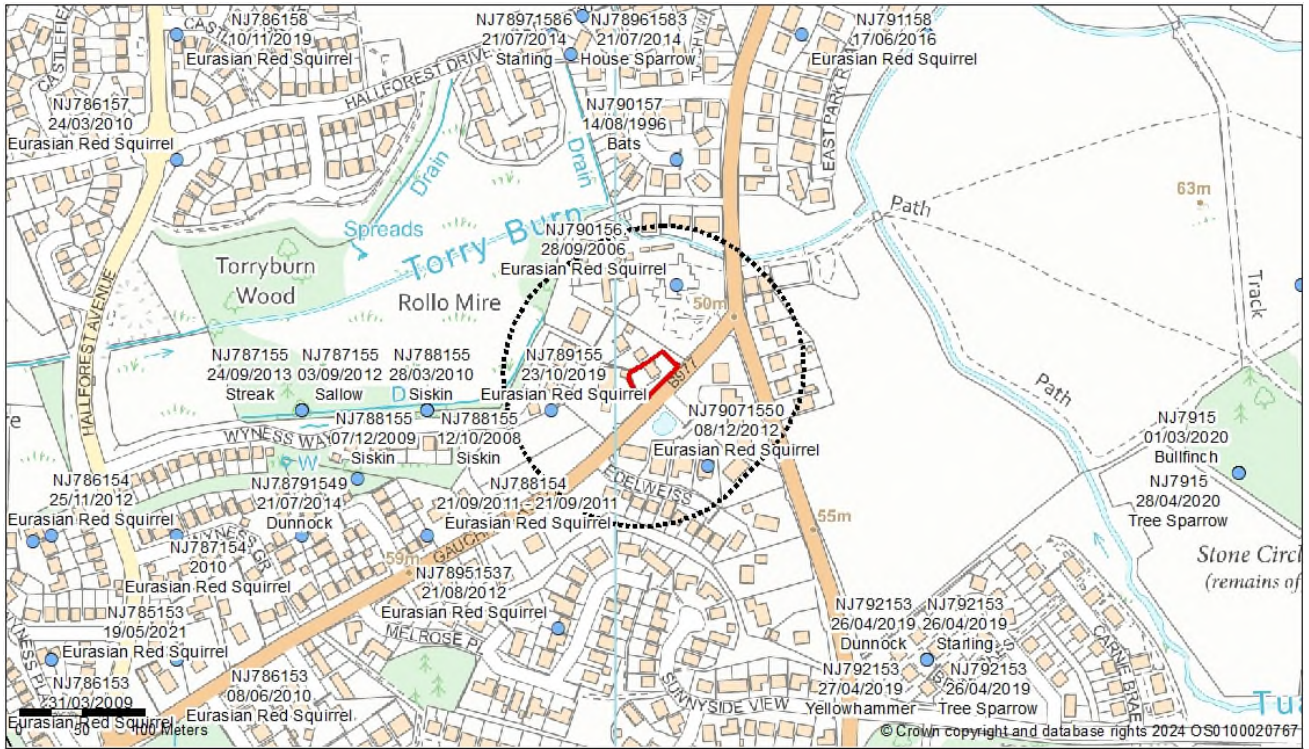
- European Protected Species – Habitat Regulations 1994 (as amended in Scotland)
- Protection of Badgers Act (1992)
- ANNEX 1, 2.1, 2.2 – EC Birds Directive
- UK BAP - UK BAP list of Priority Species
- SBL S2 - Scottish Biodiversity List: International Obligations
- SBL S3 - Scottish Biodiversity List: Nationally Rare at UK level, found in only 1-15 10km squares
- SBL S4 - Scottish Biodiversity List: Present in 5 or fewer 10km squares or sites in Scotland
- SBL S5 - Scottish Biodiversity List: Decline of 25% or more in Scotland in last 25 years

Note, a species may be designated under several of these lists, but will only be listed under its highest level or most relevant designation within this report. The ranking order used here is European Protected Species, Protection of Badgers Act, ANNEX 1, ANNEX 2.1, UK BAP, ANNEX 2.2, SBL S2-SBL S5.

Designated Species

UK BAP

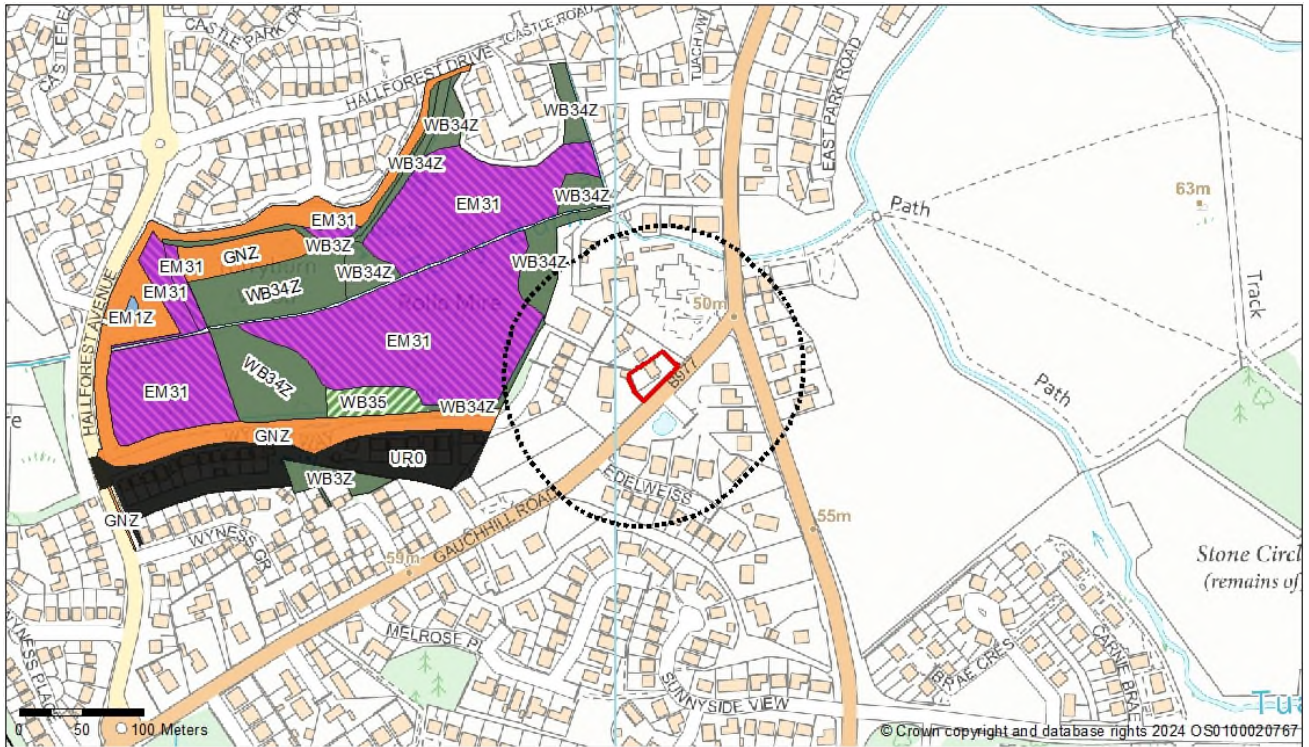
Eurasian Red Squirrel (*Sciurus vulgaris*)



● Designated Species

Integrated Habitat System
2013-2016

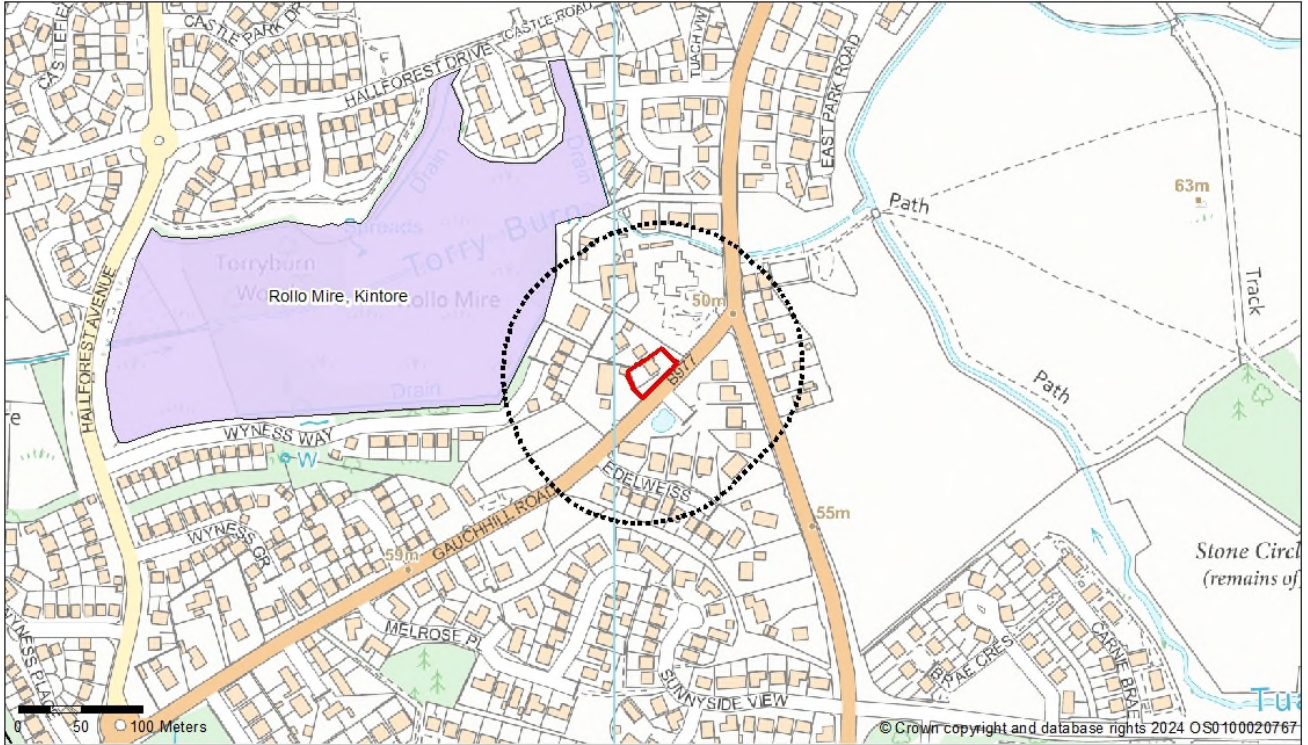
EM31- Fens [lowland]
WB34Z - Other wet woodland



UR0 - built-up areas and gardens EM1Z - other swamp vegetation WB34Z - other wet woodland WB3Z - other broadleaf woodland
GNZ - other neutral grassland EM31 - fens (lowland) WB35 - upland birch woodland

Aberdeenshire Local
Nature Conservation Sites

Rollo Mire, Kintore : This site, which is now surrounded by housing, supports fen habitat which is relatively rare locally. The site is still very wet despite the surrounding development and supports purple willow and yellow loostrife.



Aberdeenshire Local Nature Conservation Sites