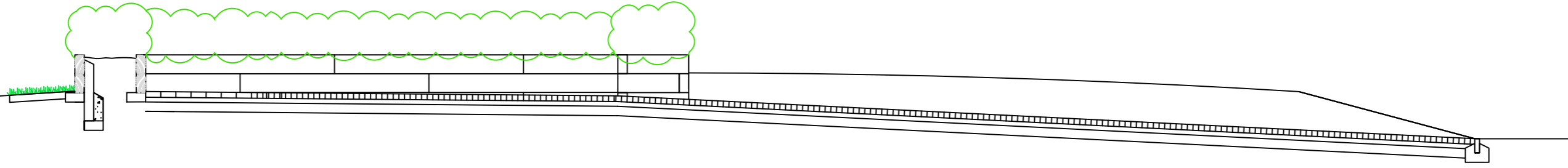
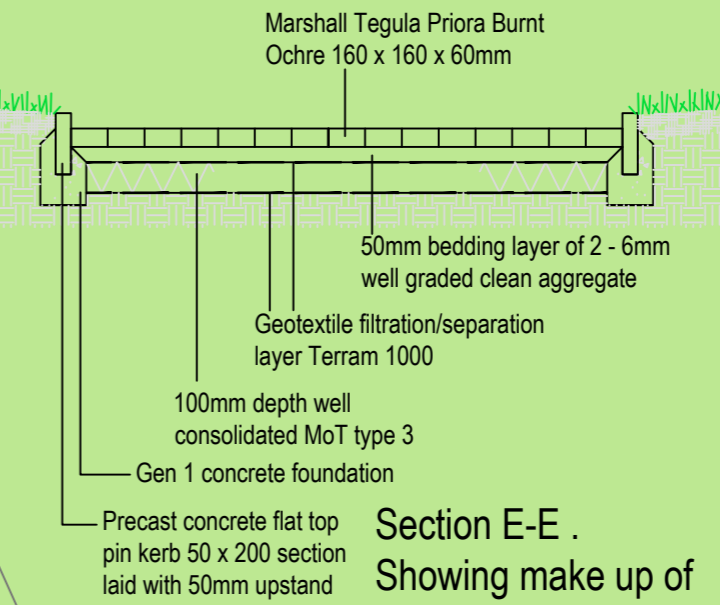
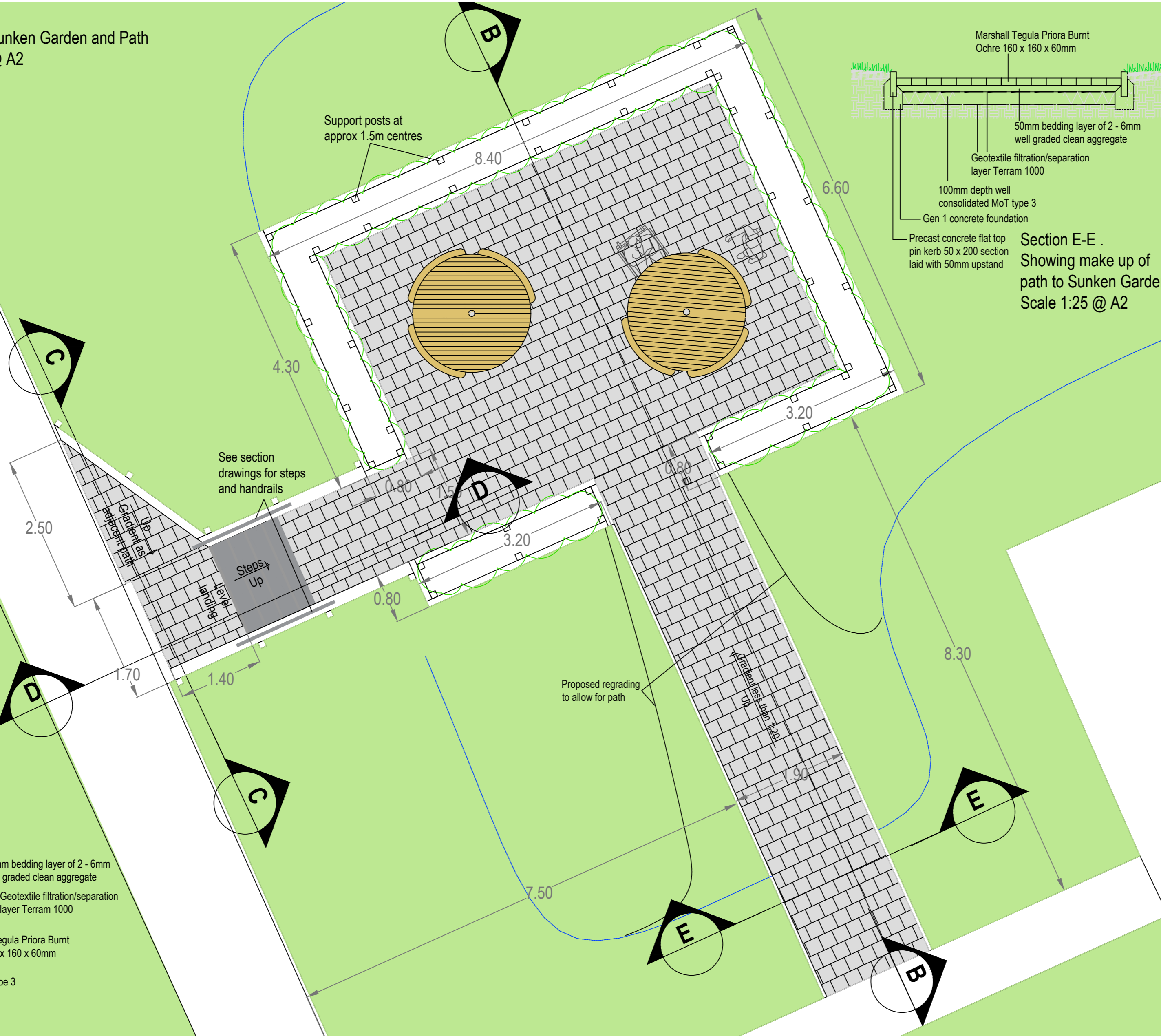


Section B-B
Sunken Garden and path
Scale 1:50 @ A2

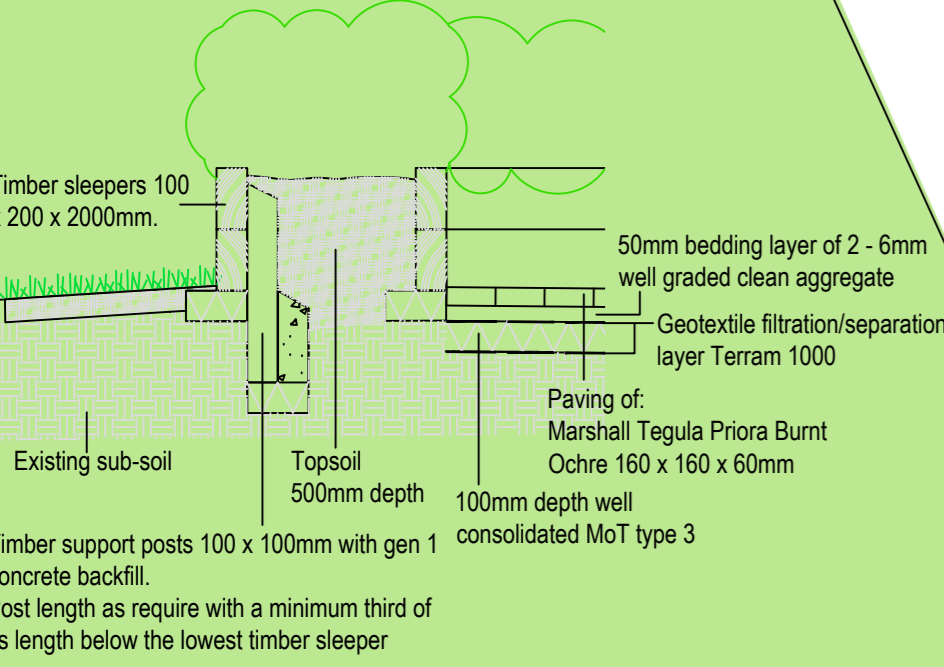


Plan View: Sunken Garden and Path
Scale 1:50 @ A2



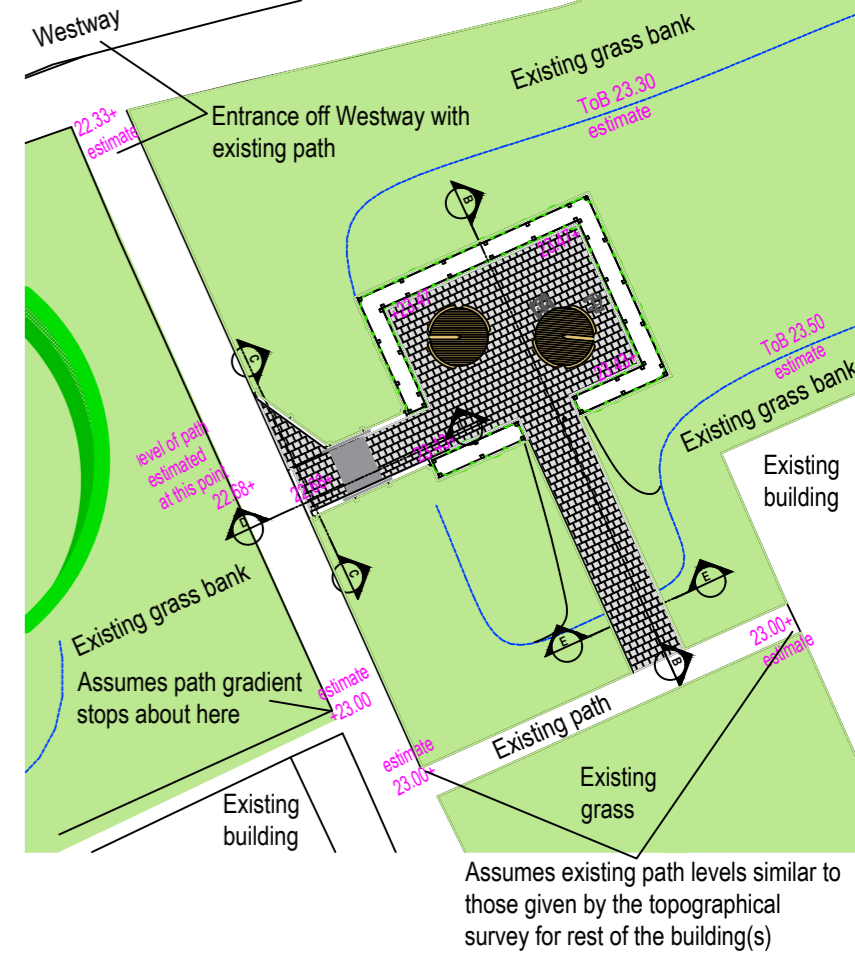
Section E-E .
Showing make up of
path to Sunken Garden
Scale 1:25 @ A2

Part of Section B-B
Showing make up of timber planters
Scale 1:25 @ A2



Notes:

Location plan for sunken garden.
Scale 1:250 @ A2



Rev	Description	Date	Drawn	Checked

Project: **Maghull HC Sunken Garden**

Title: **General Layout / Seeting Out**

Date: 01/2024 NL

Scale: As shown @ A2 Drawn by:

Issue: Checked by:

Revision: Dwg status:

Drawing No: **GGM 2608 10**

GROUNDWORK
GREATER MANCHESTER
Trafford Ecology Park
Lake Road
Trafford Park
Manchester M17 1TU
Tel: 0161 220 1000

