Section B-B
Sunken Garden and path
Scale 1:50 @ A2

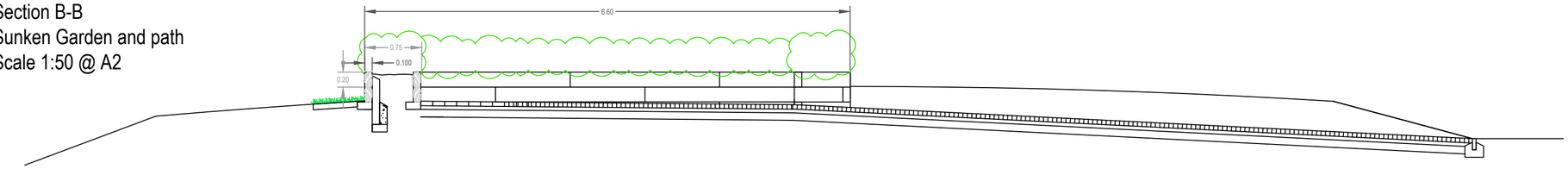

© 2024 Groundwork Greater Manchester

No part of this document may be reproduced by any means without prior written permission.
Groundwork Greater Manchester is a company limited by guarantee and registered in England
Company Registration No. 6543150
Charity Registration No. 1124508

Registered Practice of the Landscape Institute.

Do not scale from this drawing (Original drawing size A2)

NORTH

Notes:

Plan View: Sunken Garden and Path
Scale 1:50 @ A2

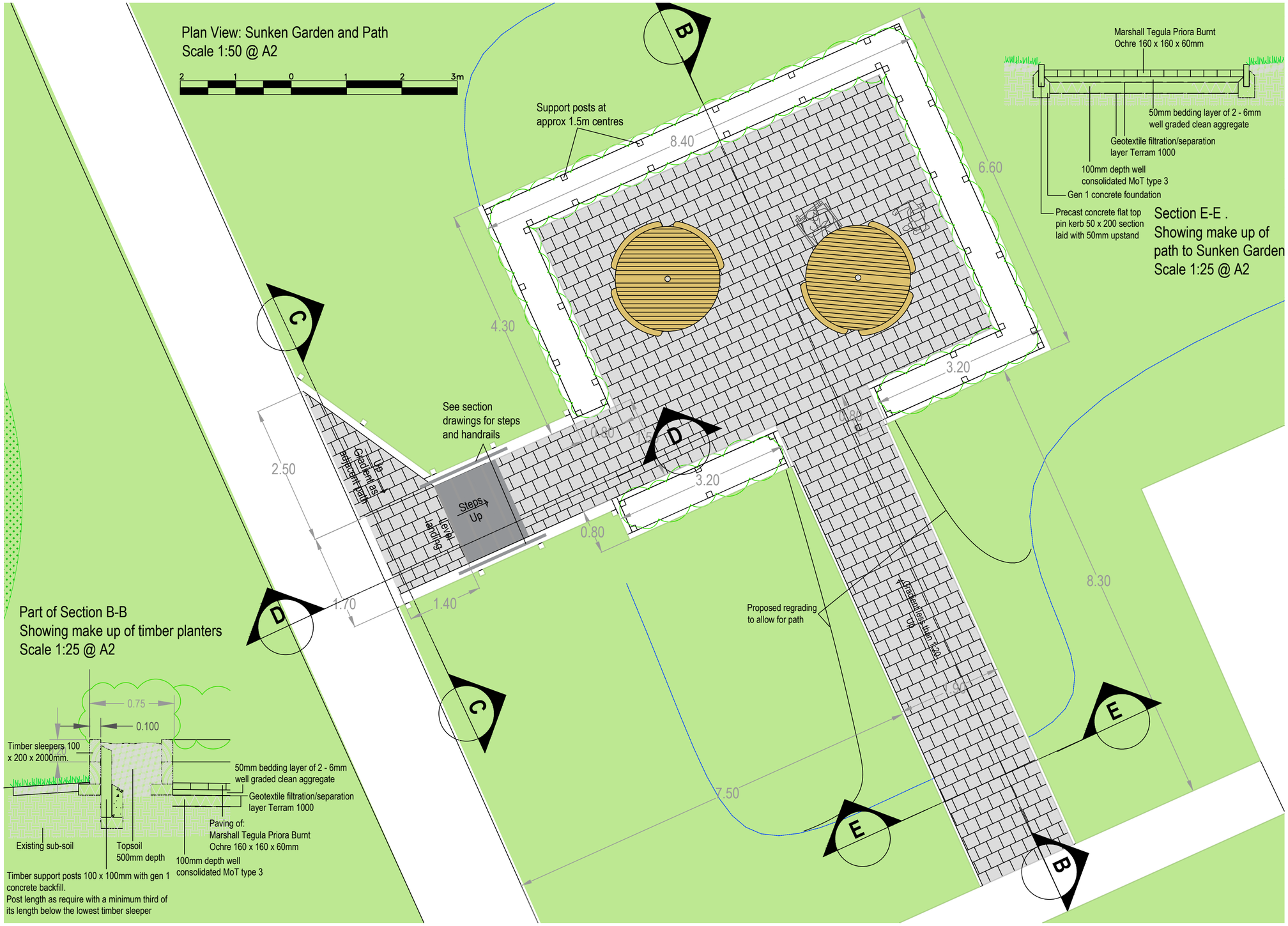

Section E-E .
Showing make up of path to Sunken Garden
Scale 1:25 @ A2

Location plan for sunken garden.
Scale 1:250 @ A2

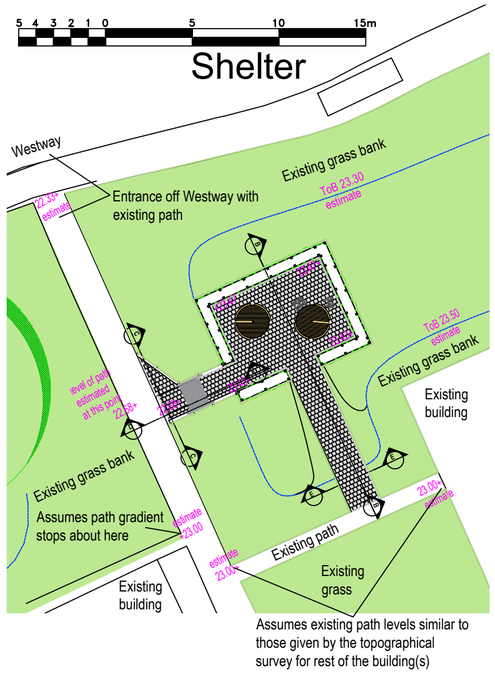

Part of Section B-B
Showing make up of timber planters
Scale 1:25 @ A2

Rev	Description	Date	Drawn	Checked

Project : **Maghull HC Sunken Garden**

Title : **General Layout / Seeting Out**

Date : 01/2024 NL

Scale : As shown @ A2 Drawn by :

Issue : Checked by :

Revision : Rev A Dwg status :

Drawing No : **GGM 2608 10**

GROUNDWORK GREATER MANCHESTER
Trafford Ecology Park
Lake Road
Trafford Park
Manchester M17 1TU
Tel: 0161 220 1000

GROUNDWORK GREATER MANCHESTER