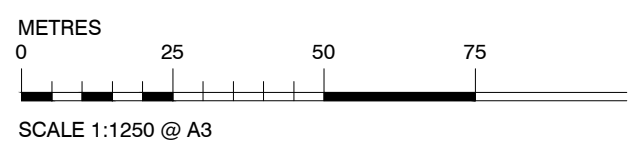


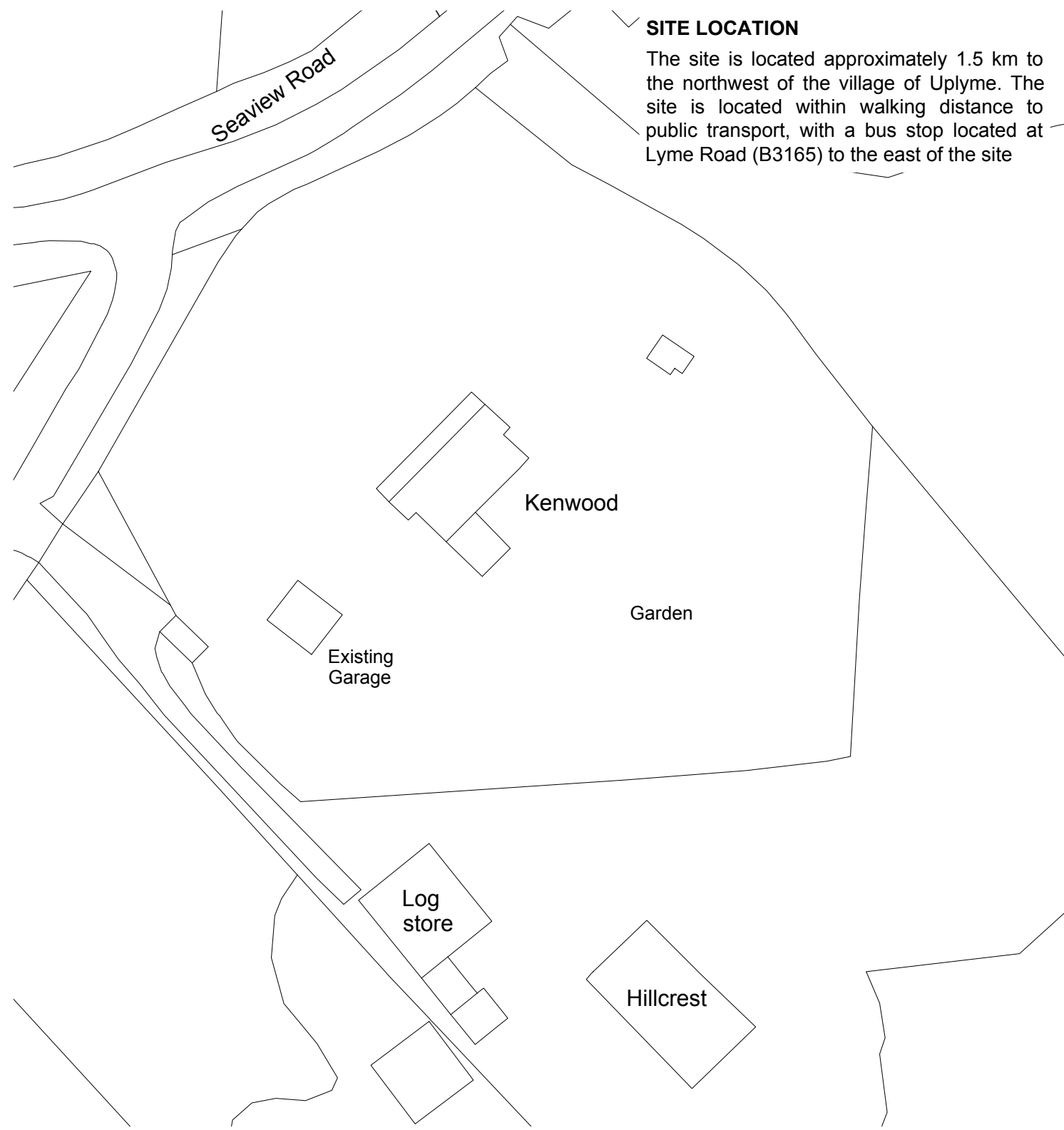
(c) Crown Copyright 2023. All rights reserved. Licence number 100022432

1. LOCATION PLAN (1:1250 SCALE)

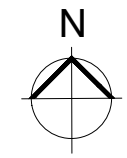
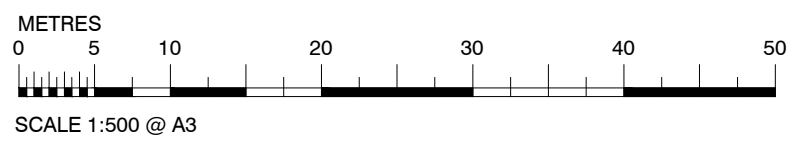


KEY

- Area of land owned by applicant
- Area of development boundary



2. BLOCK PLAN (1:500 SCALE)



SITE LOCATION

The site is located approximately 1.5 km to the northwest of the village of Uplyme. The site is located within walking distance to public transport, with a bus stop located at Lyme Road (B3165) to the east of the site

**PLANNING DRAWINGS ONLY**  
This status indicates that the drawings are design intentions for Planning approvals only.

Rev.	By	Description	Date

Date	Oct 23	Proj.	064	File
Scale	1:125 & 1:500	Drawn	PAB	
Drawing Number				
<b>064 - 01</b>				