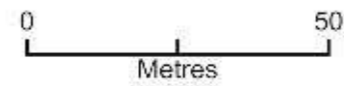
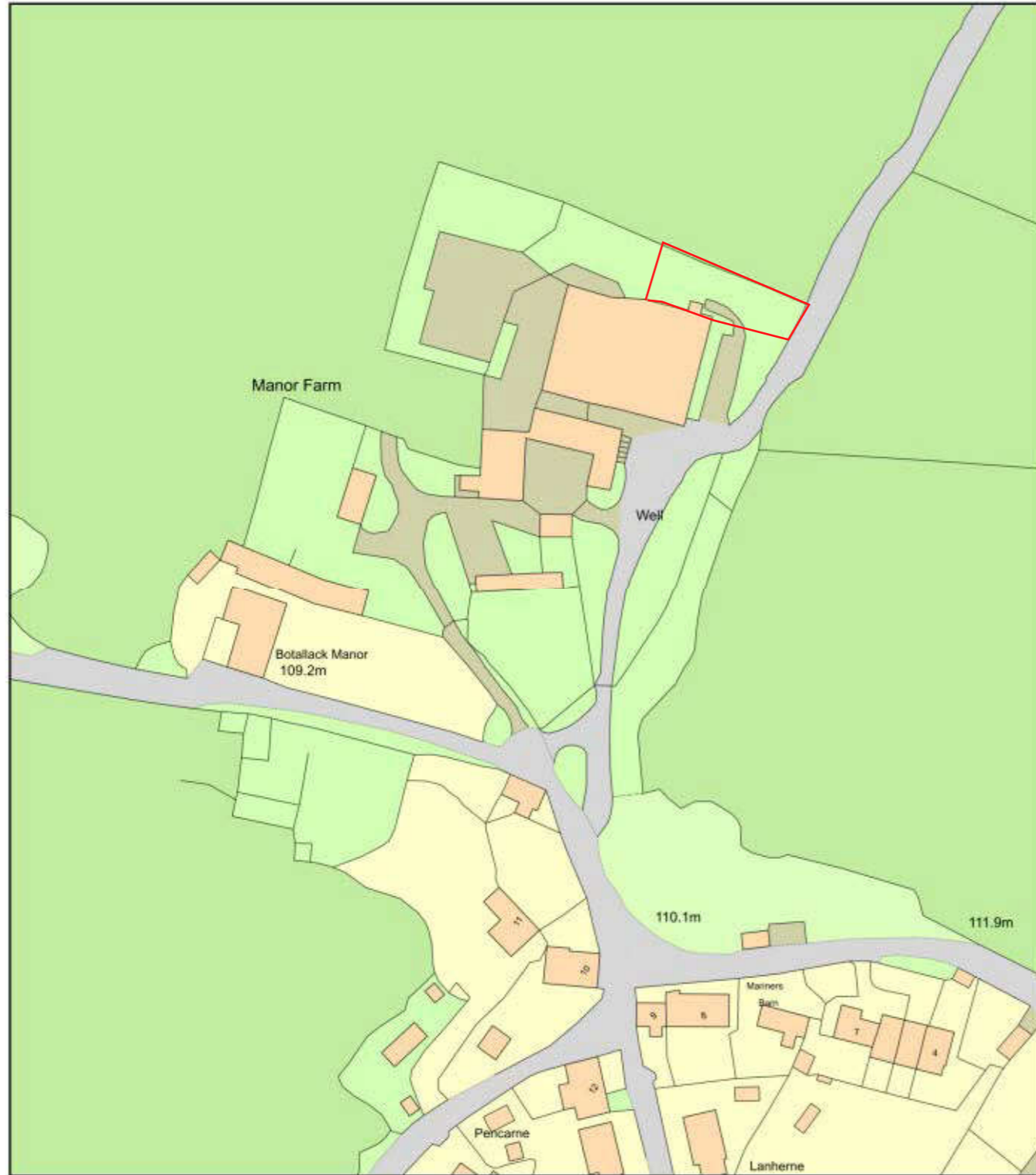
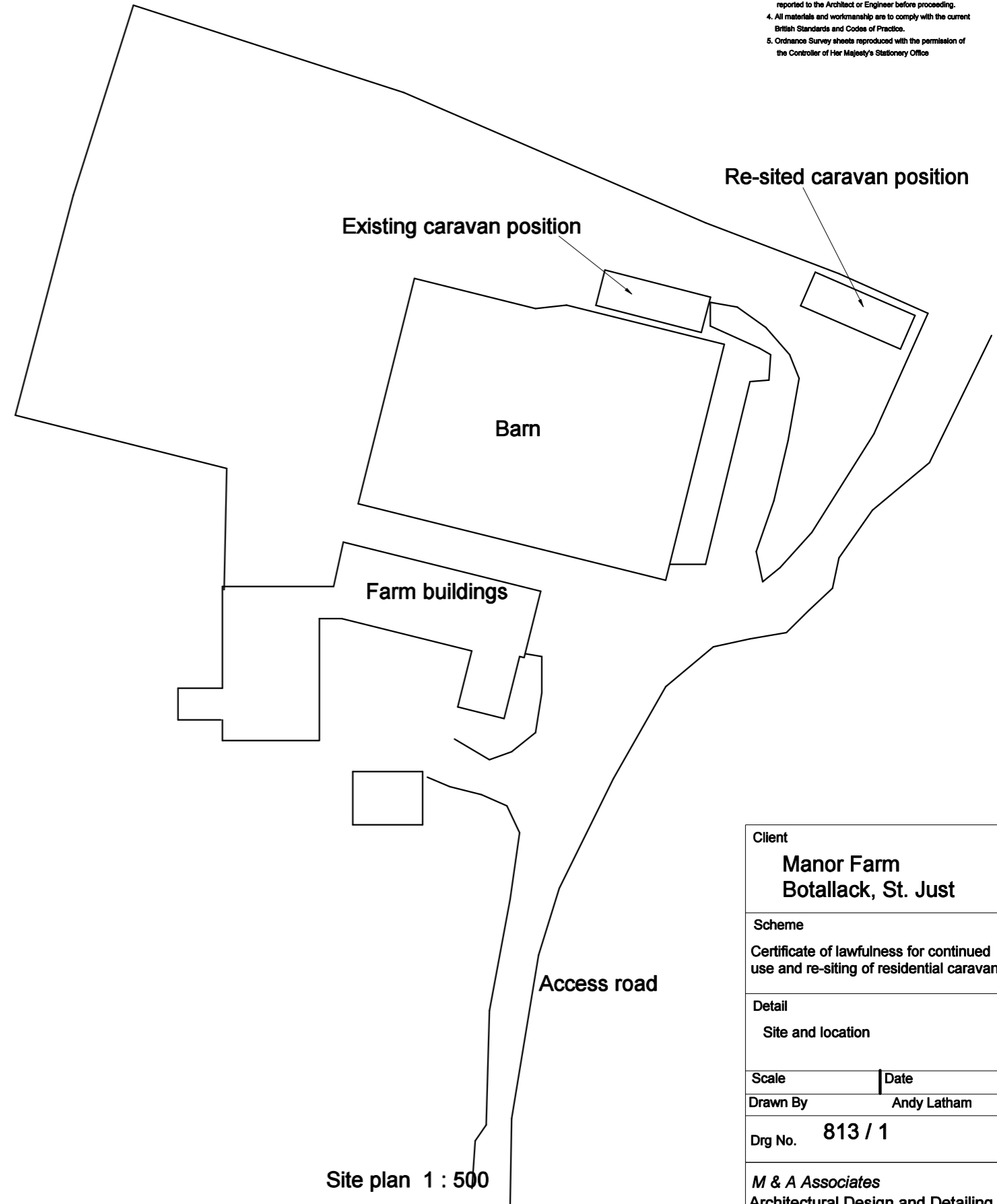


Site location 1 : 1250



Plan Produced for: Manor Farm Botallack
 Date Produced: 23 Jan 2024
 Plan Reference Number: TQRQM24023153655013
 Scale: 1:1250 @ A4

1. This drawing is copyright
2. This drawing to be read in conjunction with the Architect's and all relevant Engineers drawings and the Specification.
3. The Contractor is responsible for all dimensions and for the correct setting out of the work on site, only figured dimensions are to be used. Any discrepancies are to be reported to the Architect or Engineer before proceeding.
4. All materials and workmanship are to comply with the current British Standards and Codes of Practice.
5. Ordnance Survey sheets reproduced with the permission of the Controller of Her Majesty's Stationary Office



Site plan 1 : 500

Client	
Manor Farm Botallack, St. Just	
Scheme	
Certificate of lawfulness for continued use and re-siting of residential caravan	
Detail	
Site and location	
Scale	Date
Drawn By	Andy Latham
Drg No. 813 / 1	
M & A Associates Architectural Design and Detailing 20 Pilgrims Way Fraddam Hayle TR27 6EJ 07482 220235 email :- design01@globalnet.co.uk Architectural & Planning solutions	