

THIS DRAWING IS INDICATIVE ONLY AND MUST NOT BE RELIED UPON FOR CONSTRUCTION - UNLESS THE DRAWING IS NAMED AS 'CONSTRUCTION'.





ALL DIMENSIONS TO BE CHECKED AND VERIFIED WITH ANY DISCREPANCIES REPORTED TO PHILIPS SURVEYORS LLP.

THIS DRAWING REMAINS THE PROPERTY OF PHILIPS SURVEYORS AND MUST NOT BE COPIED OR REPRODUCED WITHOUT PRIOR WRITTEN PERMISSION.

THE CLIENT MUST FAMILIARISE THEMSELVES WITH:
 - THEIR DUTIES CONCERNING HEALTH & SAFETY UNDER CDM2015 REGULATIONS AND
 - THE APPOINTMENT OF PRINCIPAL DESIGNER AND PRINCIPAL CONTRACTOR.

IF YOU NEED ANY FURTHER INFORMATION OR INDEPENDENT ADVICE ON UNDERTAKING YOUR CDM REGULATIONS DUTIES, PLEASE CONTACT: THE ASSOCIATION FOR PROJECT SAFETY, 5 NEW MART PLACE, EDINBURGH EH4 1RW TEL: 08455 121 250 EMAIL: INFO@APS.ORG.UK YOU CAN VISIT THE HSE AND APS WEBSITES FOR MUCH MORE INFORMATION AT: WWW.HSE.GOV.UK AND WWW.APS.ORG.UK RESPECTIVELY.

SAFETY HEALTH AND ENVIRONMENTAL INFORMATION
 IN ADDITION TO THE HAZARDS AND RISKS NORMALLY ASSOCIATED WITH THE TYPE OF CONSTRUCTION WORK DETAILED ON THIS DRAWING, PLEASE NOTE THE FOLLOWING SIGNIFICANT RISKS AND INFORMATION:

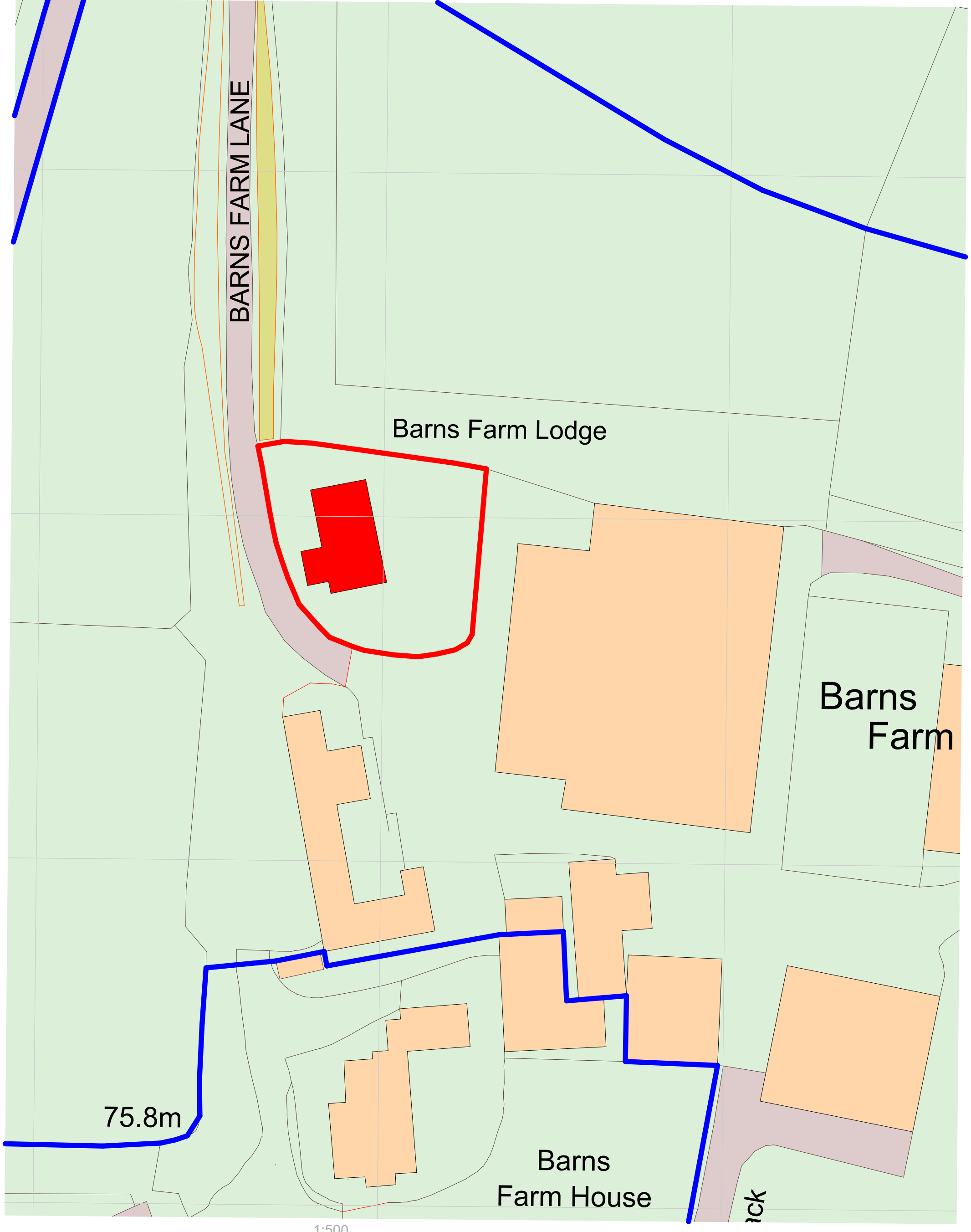
-  INDICATES - WARNING
-  INDICATES - COMPULSORY INSTRUCTION
-  INDICATES - FOR INFORMATION
-  INDICATES - PROHIBITIVE INSTRUCTION

FOR INFORMATION RELATING TO END USE, MAINTENANCE, DEMOLITION ETC. - PLEASE REFER TO THE HEALTH & SAFETY FILE.

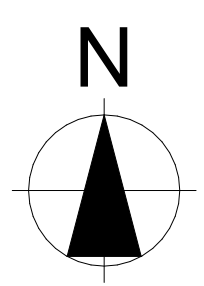
IT SHOULD BE ASSUMED THAT ALL WORKS ARE TO BE CARRIED OUT BY A COMPETENT CONTRACTOR AND, WHERE APPLICABLE, TO AN APPROVED METHOD STATEMENT.



1:1250
Location Plan



1:500
Block Plan



Ordnance Survey, (c) Crown Copyright 2023.
 All rights reserved. Licence number 100022432

Rev.	Amendments	Date	Drw.

PS PHILIPS SURVEYORS
 BUILDING SURVEYORS, DESIGNERS & CONSULTANTS

PHILIPS SURVEYORS LLP, THE OLD COACH HOUSE, 78 LOWER STREET, PULBROUGH, WEST SUSSEX, RH20 2AA
 TEL: 01798 873222 FAX: 01798 873444
 EMAIL: INFO@PHILIPS-SURVEYORS.CO.UK
 WWW.PHILIPSCHARTEREDSURVEYORS.CO.UK

CLIENT:
 Mr Baldwin
 Barns Farm, Barns Farm Lane,
 Storrington, West Sussex, RH20 4AH

PROJECT:
Barns Farm Lodge
 Barns Farm Lane, Storrington, West
 Sussex, RH20 4AH

DRAWING TITLE:
Existing
 Location & Block Plan

DRAWN: THR	JOB NO:	SCALE @ A1: As Shown
CHECKED: PGA	DRAWING NO: LP01	REV:
DATE: Dec 23		

© PHILIPS SURVEYORS LLP.