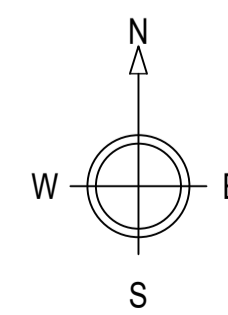
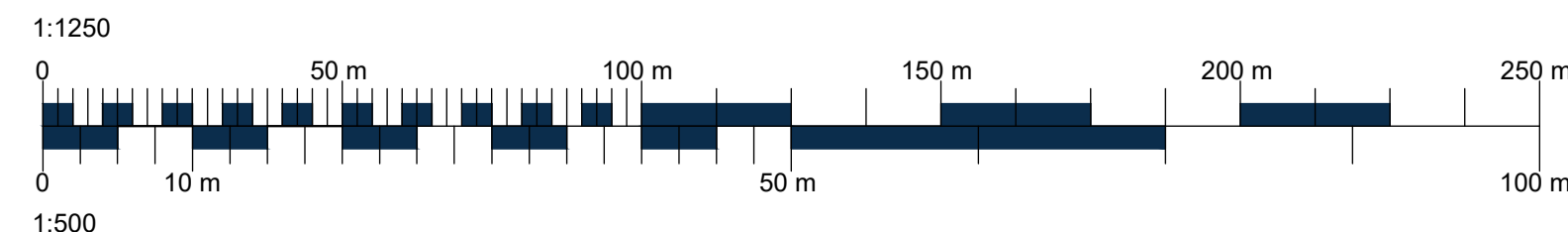
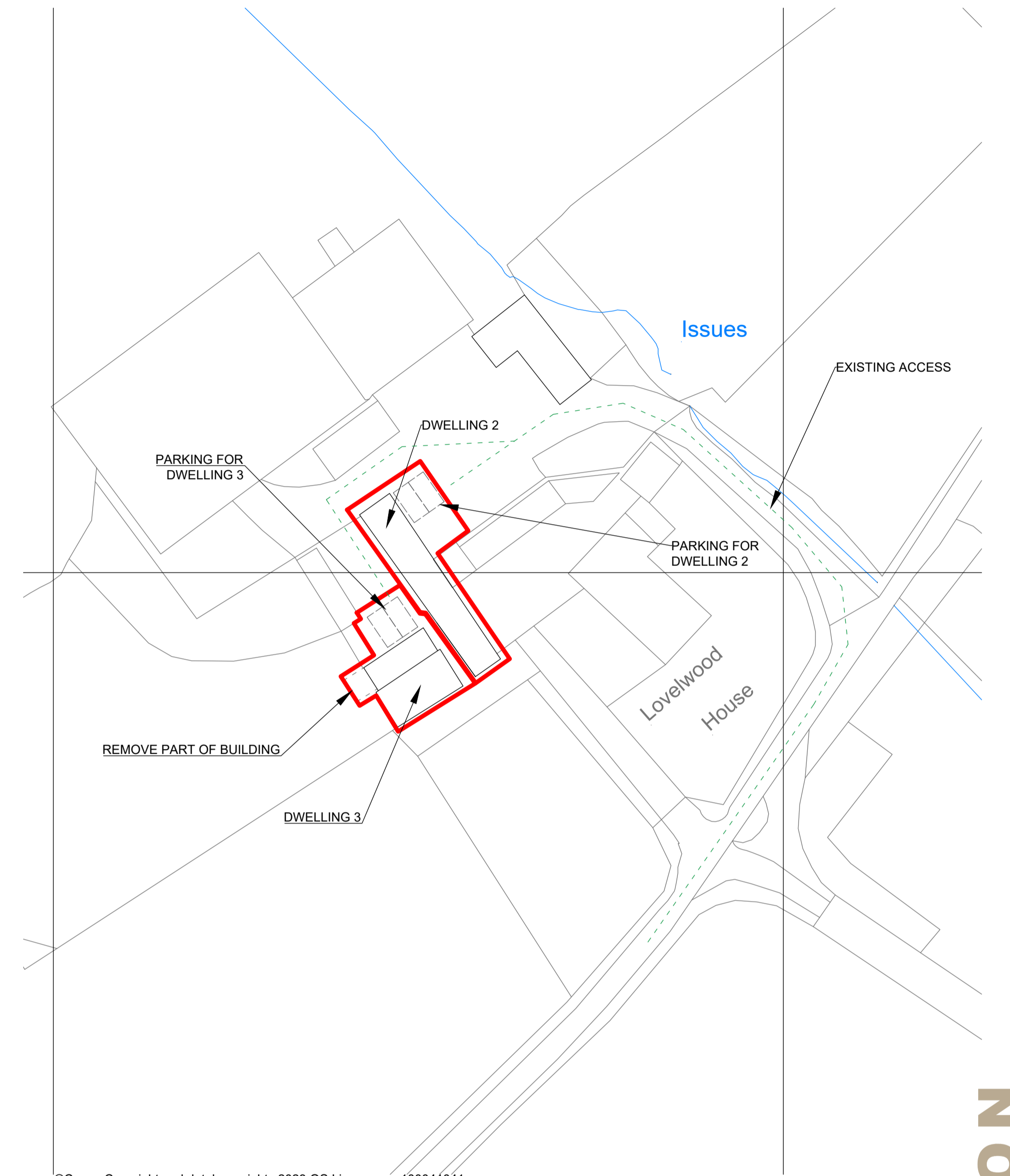


**LOCATION PLAN**  
Scale 1:1250

- NOTES:
1. Use written dimensions only. All dimensions to be checked on site and any discrepancies reported to ACORUS immediately. If in doubt ask.
  2. Where relevant, significant hazards have been identified on the drawing. Hazards which should be obvious to a competent contractor or unforeseeable have not been identified.
  3. This drawing is confidential and remains the exclusive property of ACORUS.
  4. Ordnance Survey Paper Map Copying Licence Number: 100039456.
- © ACORUS Rural Property Services Ltd.



— Ownership Boundary  
— Site Boundary



**BLOCK PLAN**  
Scale 1:500

**BUILDING 2 INTERNAL - 96 M2**  
**BUILDING 3 INTERNAL - 83 M2**

**SITE LOCATION**

Rev.	Date	Description	Dwn	Chk
PROJECT				
BLAYNEY LOVELWOOD FARM, TOWCESTER ROAD LILLINGSTONE LOVELL, MK18 5AZ				
TITLE				
PROPOSED DWELLINGS SITE LOCATION & BLOCK PLAN				
SCALE		DATE	DRAWN BY	CHECKED BY
AS SHOWN @A1		02/24	CF	BB
JOB NO.	DRAWING NO.	REVISION		
BLF/BB24/01	100_01			

