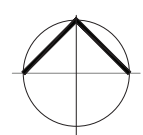




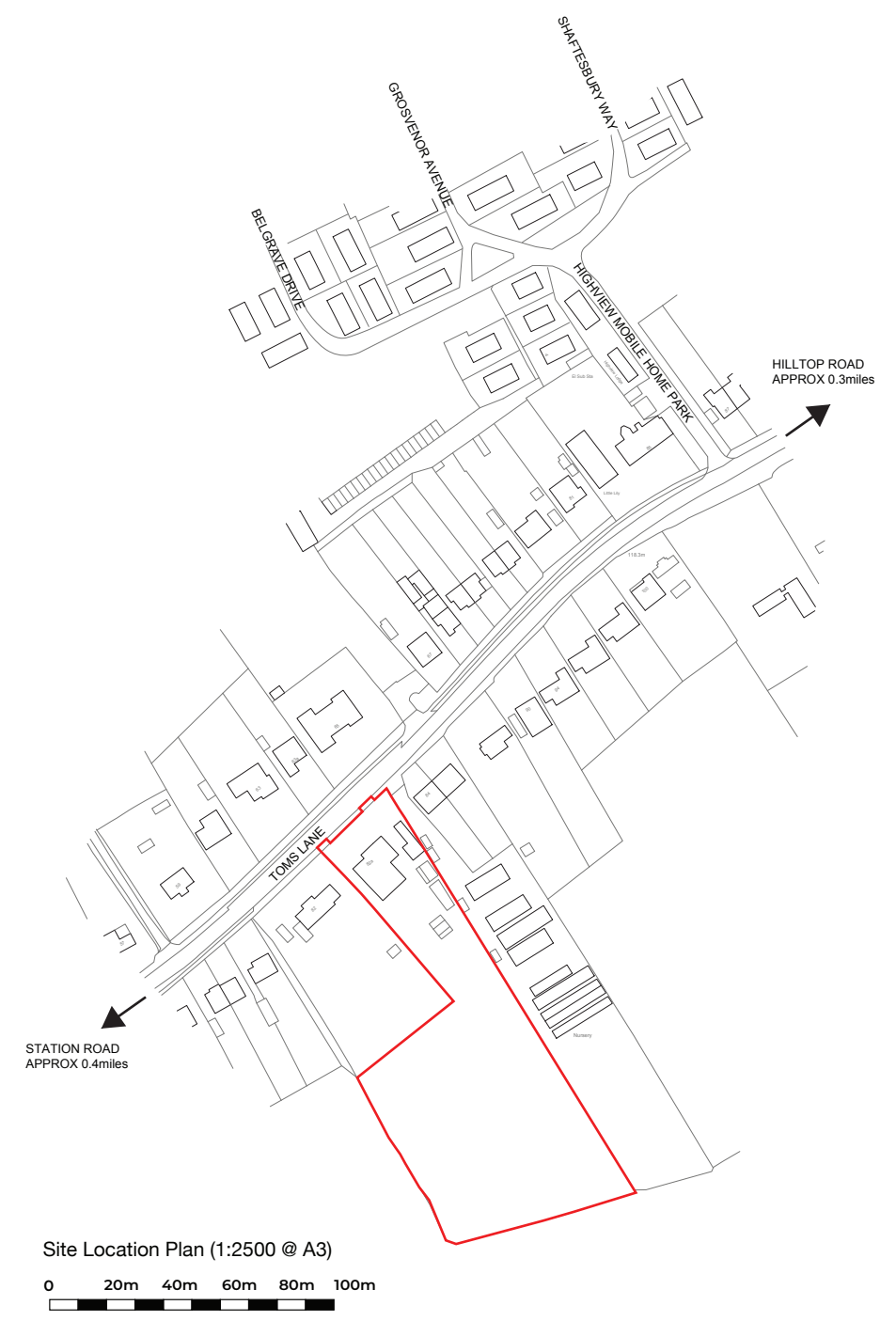
Block Plan (1:500 @ A3)



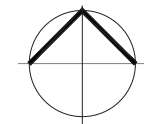
**General Notes:**  
 1. PLEASE DO NOT SCALE FROM DRAWINGS.  
 2. Areas are approximate and indicative only.  
 3. Drawings to be used for planning purpose only.  
 4. All dimensions should be checked and confirmed on site.

© Information contained within this drawing is the sole copyright of TPD Associates Ltd and is not to be reproduced without their express permission.  
 This document must not be copied without written permission and the contents must not be imparted to a third party nor be used for any unauthorised purpose.

Revision	Date	By
A - Revised site boundary	05.02.24	ML



Site Location Plan (1:2500 @ A3)



Site: 82A Tom's Lane, Kings Langley, WD4 8NL  
 Title: **Proposed Site Plan** Date: Jan 2024  
 Drg No: **24/233/01** Scale: As shown Revision: A