

**Site Details:**

unspecified

**Client Ref:** EMS\_915148\_1134231  
**Report Ref:** EMS-915148\_1166778  
**Grid Ref:** 519831, 197205

**Map Name:** County Series

**Map date:** 1913

**Scale:** 1:10,560

**Printed at:** 1:10,560



Surveyed 1870  
 Revised 1913  
 Edition N/A  
 Copyright N/A  
 Levelled N/A



Produced by  
 Groundsure Insights  
[www.groundsure.com](http://www.groundsure.com)

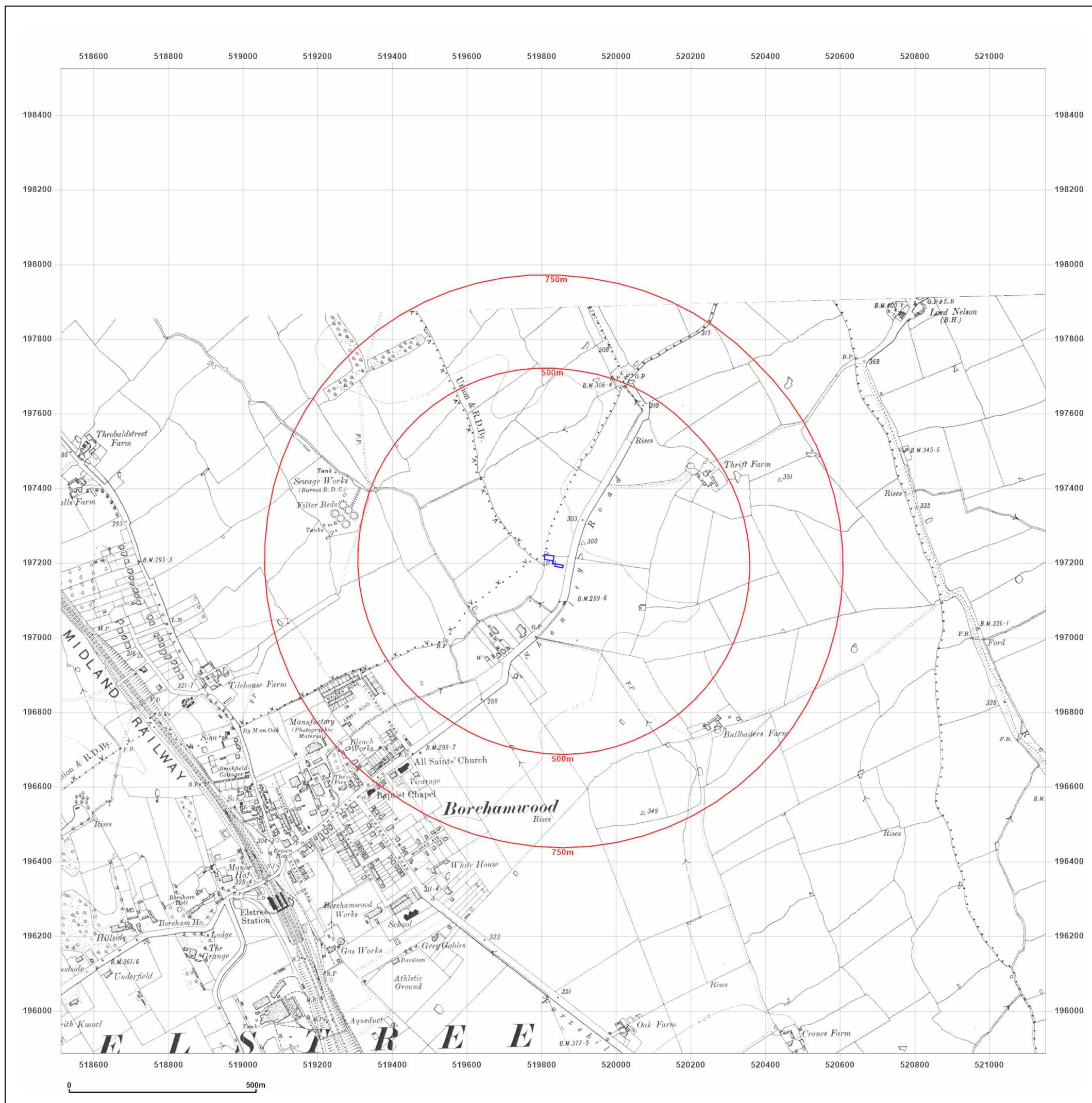


Supplied by:  
[www.emapsite.com](http://www.emapsite.com)  
[sales@emapsite.com](mailto:sales@emapsite.com)

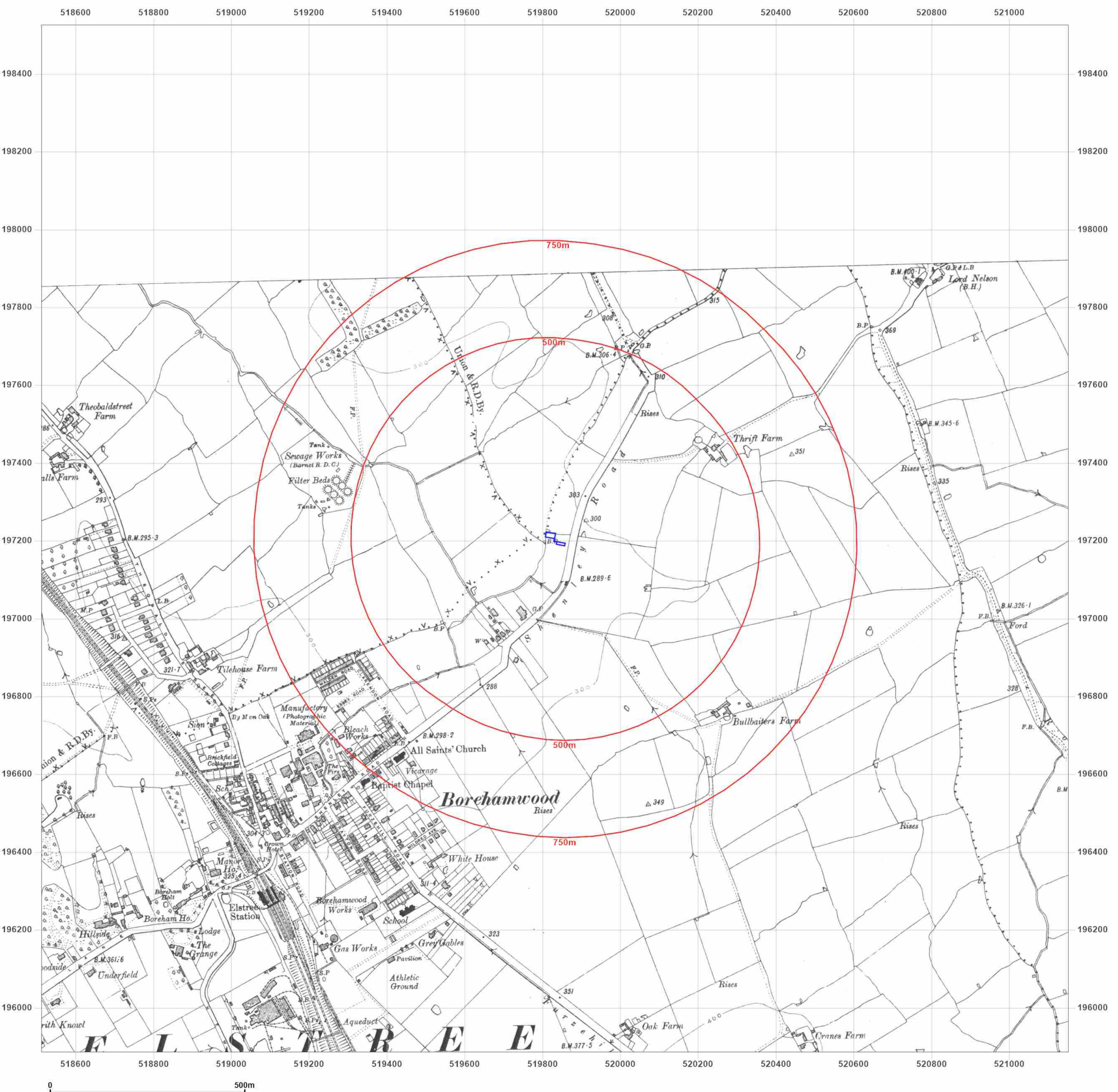
© Crown copyright and database rights 2019 Ordnance Survey 100035207

Production date: 21 December 2023

Map legend available at:  
[www.groundsure.com/sites/default/files/groundsure\\_legend.pdf](http://www.groundsure.com/sites/default/files/groundsure_legend.pdf)







# EMAPSITE™

**Site Details:**

unspecified


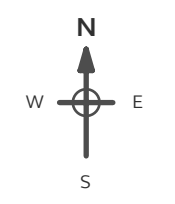
**Client Ref:** EMS\_915148\_1134231  
**Report Ref:** EMS-915148\_1166778  
**Grid Ref:** 519831, 197205

**Map Name:** County Series

**Map date:** 1920

**Scale:** 1:10,560

**Printed at:** 1:10,560



Surveyed 1870  
 Revised 1920  
 Edition N/A  
 Copyright N/A  
 Levelled N/A



Produced by  
 Groundsure Insights  
[www.groundsure.com](http://www.groundsure.com)



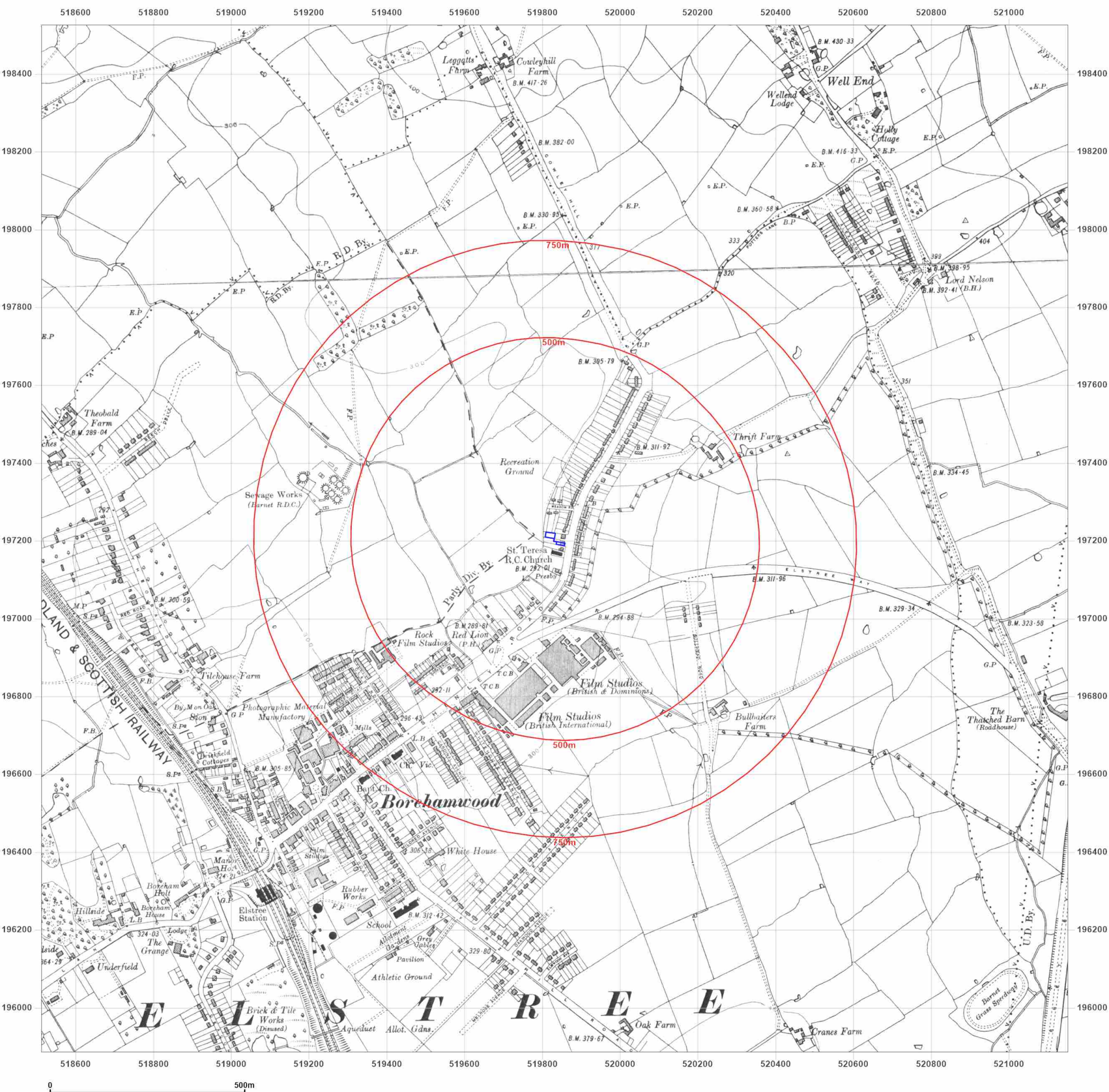
Supplied by:  
[www.emapsite.com](http://www.emapsite.com)  
[sales@emapsite.com](mailto:sales@emapsite.com)

© Crown copyright and database rights 2019 Ordnance Survey 100035207

Production date: 21 December 2023

Map legend available at:  
[www.groundsure.com/sites/default/files/groundsure\\_legend.pdf](http://www.groundsure.com/sites/default/files/groundsure_legend.pdf)





# EMAPSITE™

**Site Details:**

unspecified

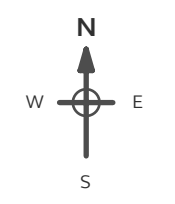
**Client Ref:** EMS\_915148\_1134231  
**Report Ref:** EMS-915148\_1166778  
**Grid Ref:** 519831, 197205

**Map Name:** County Series

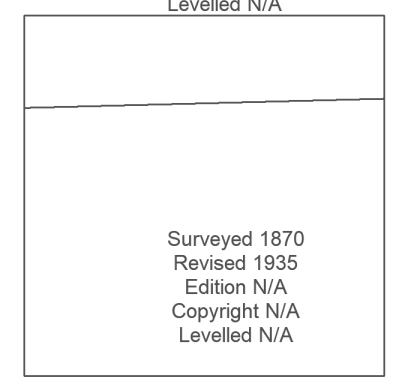
**Map date:** 1935

**Scale:** 1:10,560

**Printed at:** 1:10,560



Surveyed 1870  
 Revised 1935  
 Edition N/A  
 Copyright N/A  
 Levelled N/A



Surveyed 1870  
 Revised 1935  
 Edition N/A  
 Copyright N/A  
 Levelled N/A



Produced by  
 Groundsure Insights  
[www.groundsure.com](http://www.groundsure.com)



Supplied by:  
[www.emapsite.com](http://www.emapsite.com)  
[sales@emapsite.com](mailto:sales@emapsite.com)

© Crown copyright and database rights 2019 Ordnance Survey 100035207

Production date: 21 December 2023

Map legend available at:  
[www.groundsure.com/sites/default/files/groundsure\\_legend.pdf](http://www.groundsure.com/sites/default/files/groundsure_legend.pdf)



**Site Details:**

unspecified

**Client Ref:** EMS\_915148\_1134231  
**Report Ref:** EMS-915148\_1166778  
**Grid Ref:** 519831, 197205

**Map Name:** County Series

**Map date:** 1938

**Scale:** 1:10,560

**Printed at:** 1:10,560



Surveyed N/A  
 Revised N/A  
 Edition N/A  
 Copyright N/A  
 Levelled N/A

Surveyed N/A  
 Revised N/A  
 Edition N/A  
 Copyright N/A  
 Levelled N/A



Produced by  
 Groundsure Insights  
[www.groundsure.com](http://www.groundsure.com)

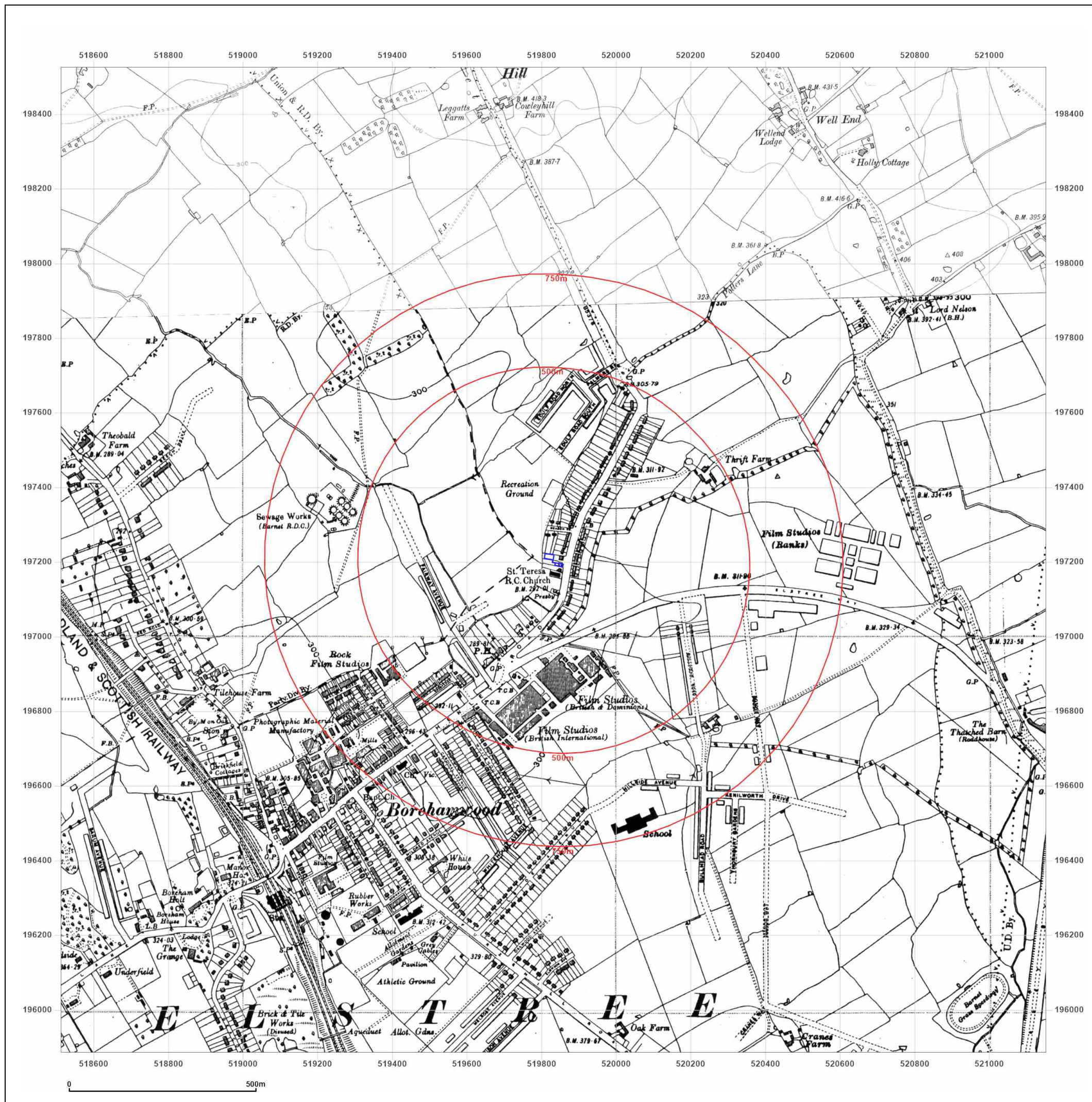


Supplied by:  
[www.emapsite.com](http://www.emapsite.com)  
[sales@emapsite.com](mailto:sales@emapsite.com)

© Crown copyright and database rights 2019 Ordnance Survey 100035207

Production date: 21 December 2023

Map legend available at:  
[www.groundsure.com/sites/default/files/groundsure\\_legend.pdf](http://www.groundsure.com/sites/default/files/groundsure_legend.pdf)





**Site Details:**

unspecified

**Client Ref:** EMS\_915148\_1134231  
**Report Ref:** EMS-915148\_1166778  
**Grid Ref:** 519831, 197205

**Map Name:** County Series

**Map date:** 1938

**Scale:** 1:10,560

**Printed at:** 1:10,560



Surveyed 1870  
 Revised 1938  
 Edition N/A  
 Copyright N/A  
 Levelled N/A

Surveyed 1870  
 Revised 1938  
 Edition N/A  
 Copyright N/A  
 Levelled N/A



Produced by  
 Groundsure Insights  
[www.groundsure.com](http://www.groundsure.com)

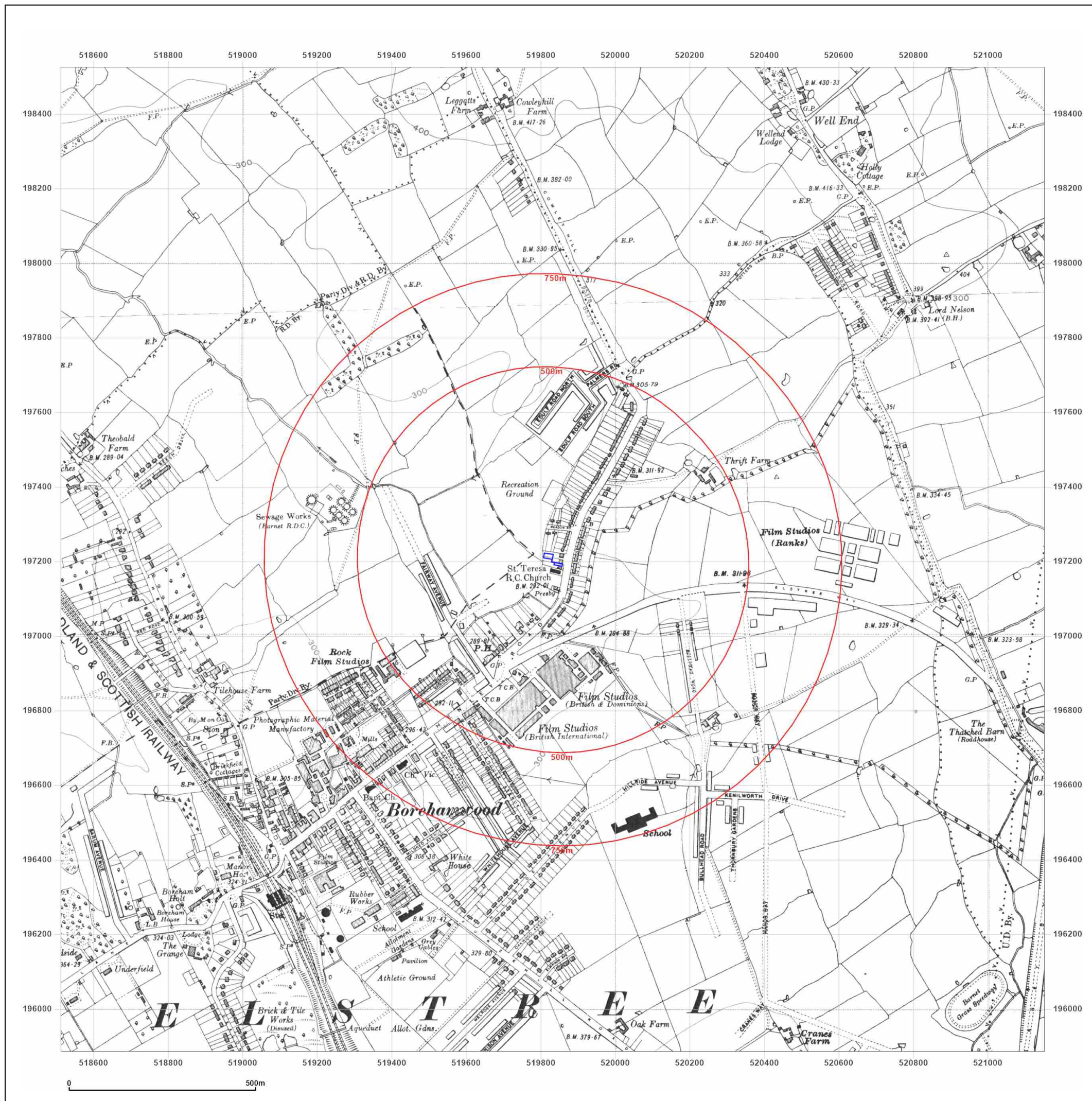


Supplied by:  
[www.emapsite.com](http://www.emapsite.com)  
[sales@emapsite.com](mailto:sales@emapsite.com)

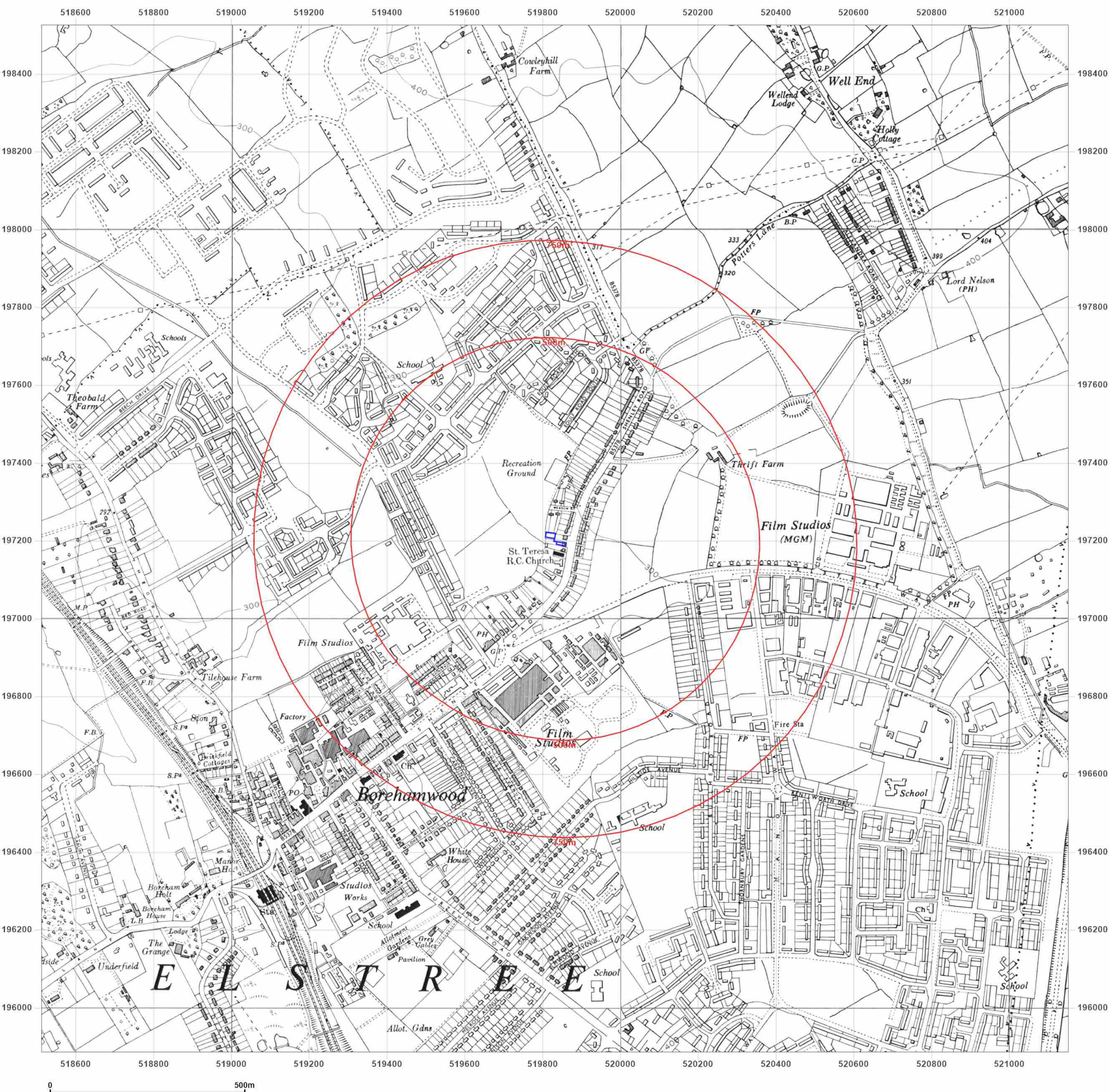
© Crown copyright and database rights 2019 Ordnance Survey 100035207

Production date: 21 December 2023

Map legend available at:  
[www.groundsure.com/sites/default/files/groundsure\\_legend.pdf](http://www.groundsure.com/sites/default/files/groundsure_legend.pdf)





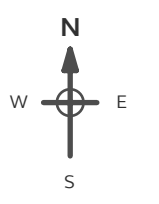


# EMAPSITE™

**Site Details:**  
unspecified


**Client Ref:** EMS\_915148\_1134231  
**Report Ref:** EMS-915148\_1166778  
**Grid Ref:** 519831, 197205

**Map Name:** Provisional  
**Map date:** 1959  
**Scale:** 1:10,560  
**Printed at:** 1:10,560

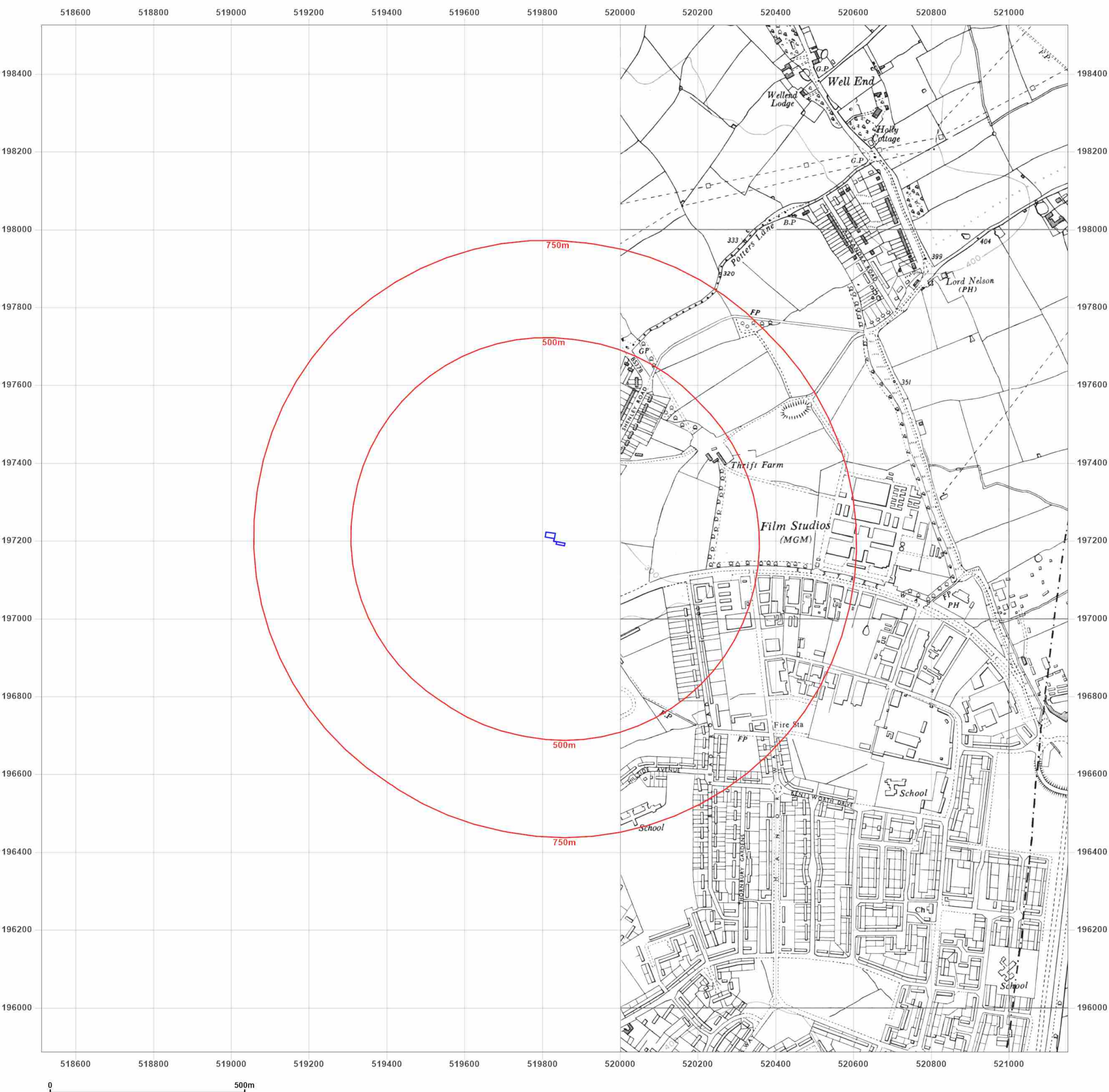


<p>Surveyed N/A          Revised 1959          Edition N/A          Copyright N/A          Levelled N/A</p>	<p>Surveyed 1954          Revised 1959          Edition N/A          Copyright N/A          Levelled N/A</p>
---	--


 Produced by Groundsure Insights  
[www.groundsure.com](http://www.groundsure.com)


 Supplied by:  
[www.emapsite.com](http://www.emapsite.com)  
[sales@emapsite.com](mailto:sales@emapsite.com)





# EMAPSITE™

**Site Details:**

unspecified


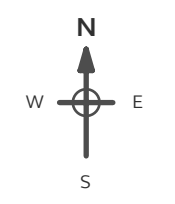
**Client Ref:** EMS\_915148\_1134231  
**Report Ref:** EMS-915148\_1166778  
**Grid Ref:** 519831, 197205

**Map Name:** Provisional

**Map date:** 1968

**Scale:** 1:10,560

**Printed at:** 1:10,560



Surveyed 1954  
 Revised 1968  
 Edition N/A  
 Copyright N/A  
 Levelled N/A



Produced by  
 Groundsure Insights  
[www.groundsure.com](http://www.groundsure.com)



Supplied by:  
[www.emapsite.com](http://www.emapsite.com)  
[sales@emapsite.com](mailto:sales@emapsite.com)

© Crown copyright and database rights 2019 Ordnance Survey 100035207

Production date: 21 December 2023

Map legend available at:  
[www.groundsure.com/sites/default/files/groundsure\\_legend.pdf](http://www.groundsure.com/sites/default/files/groundsure_legend.pdf)



**Site Details:**

unspecified

**Client Ref:** EMS\_915148\_1134231  
**Report Ref:** EMS-915148\_1166778  
**Grid Ref:** 519831, 197205

**Map Name:** National Grid

**Map date:** 1971-1974

**Scale:** 1:10,000

**Printed at:** 1:10,000



Surveyed 1969  
 Revised 1972  
 Edition N/A  
 Copyright 1973  
 Levelled N/A

Surveyed 1972  
 Revised 1973  
 Edition N/A  
 Copyright 1974  
 Levelled N/A



Produced by  
 Groundsure Insights  
[www.groundsure.com](http://www.groundsure.com)



Supplied by:  
[www.emapsite.com](http://www.emapsite.com)  
[sales@emapsite.com](mailto:sales@emapsite.com)

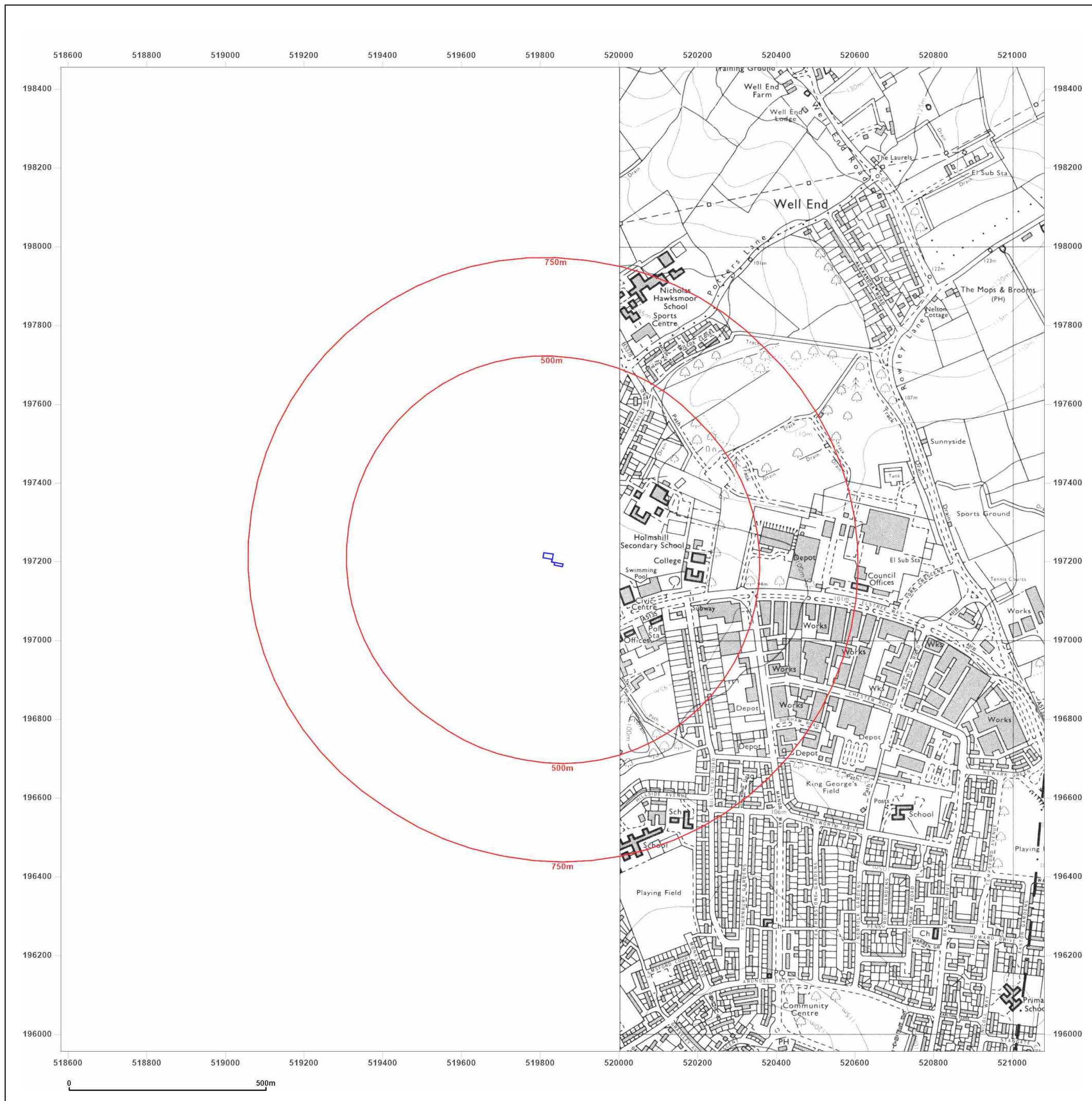
© Crown copyright and database rights 2019 Ordnance Survey 100035207

Production date: 21 December 2023

Map legend available at:  
[www.groundsure.com/sites/default/files/groundsure\\_legend.pdf](http://www.groundsure.com/sites/default/files/groundsure_legend.pdf)





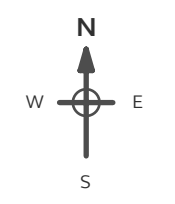


# EMAPSITE™

**Site Details:**  
 unspecified

**Client Ref:** EMS\_915148\_1134231  
**Report Ref:** EMS-915148\_1166778  
**Grid Ref:** 519831, 197205

**Map Name:** National Grid  
**Map date:** 1983  
**Scale:** 1:10,000  
**Printed at:** 1:10,000



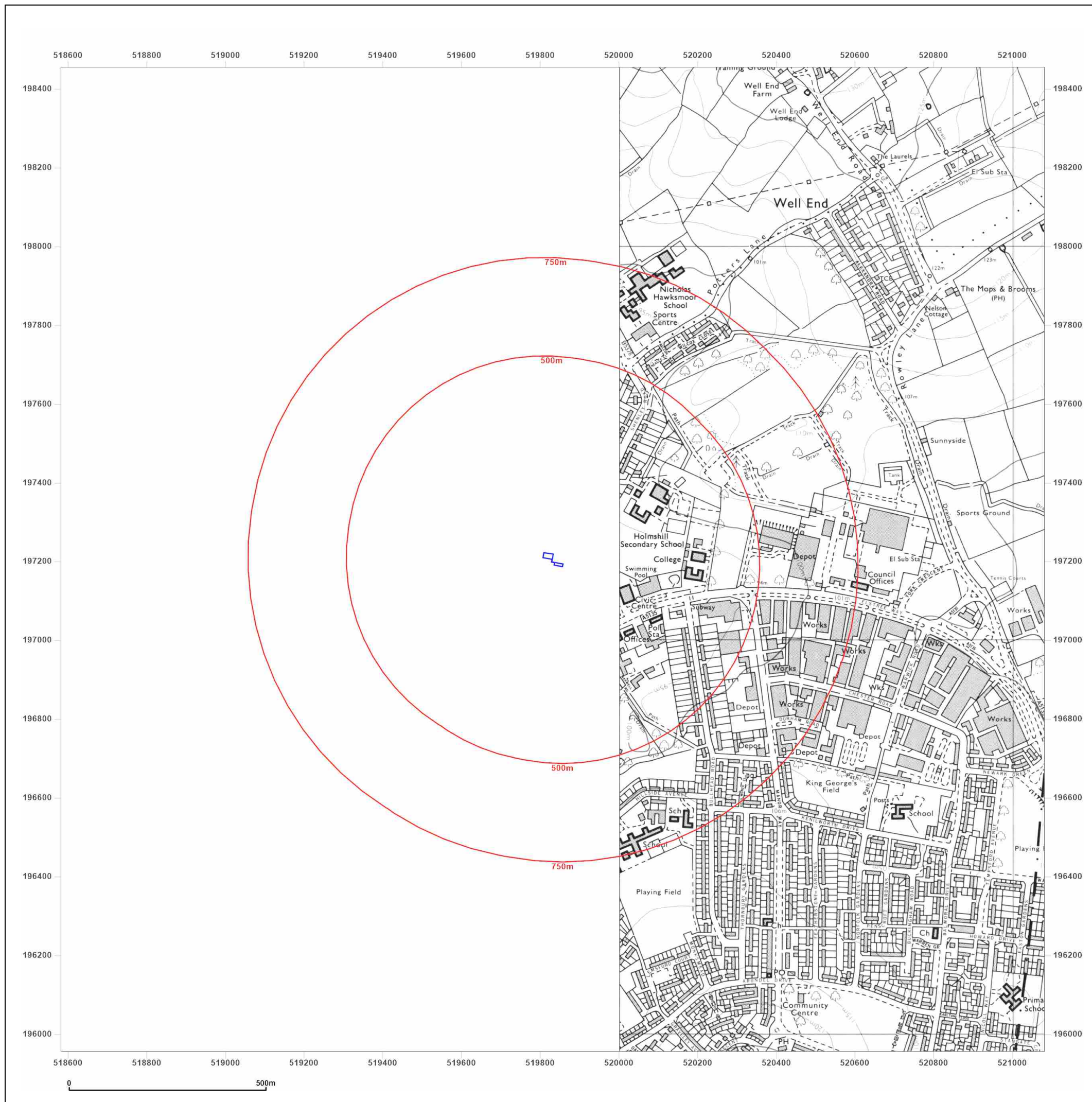
Surveyed 1981  
 Revised 1983  
 Edition N/A  
 Copyright N/A  
 Levelled N/A

 Produced by Groundsure Insights  
[www.groundsure.com](http://www.groundsure.com)

 Supplied by:  
[www.emapsite.com](http://www.emapsite.com)  
[sales@emapsite.com](mailto:sales@emapsite.com)

© Crown copyright and database rights 2019 Ordnance Survey 100035207  
 Production date: 21 December 2023  
 Map legend available at:  
[www.groundsure.com/sites/default/files/groundsure\\_legend.pdf](http://www.groundsure.com/sites/default/files/groundsure_legend.pdf)





# EMAPSITE™

**Site Details:**

unspecified


**Client Ref:** EMS\_915148\_1134231  
**Report Ref:** EMS-915148\_1166778  
**Grid Ref:** 519831, 197205

**Map Name:** National Grid

**Map date:** 1983

**Scale:** 1:10,000

**Printed at:** 1:10,000



Surveyed 1981  
 Revised 1983  
 Edition N/A  
 Copyright N/A  
 Levelled N/A



Produced by  
 Groundsure Insights  
[www.groundsure.com](http://www.groundsure.com)



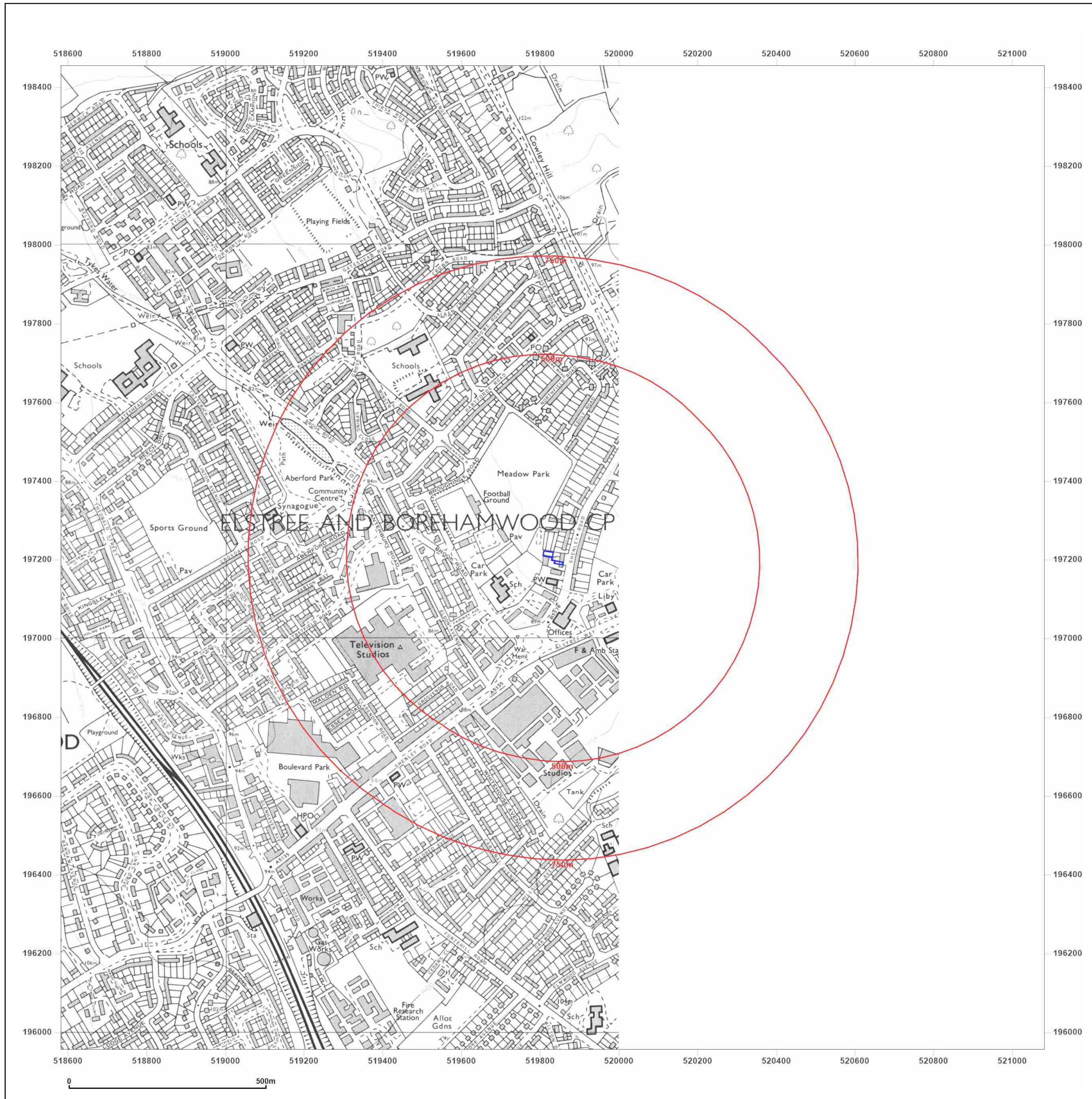
Supplied by:  
[www.emapsite.com](http://www.emapsite.com)  
[sales@emapsite.com](mailto:sales@emapsite.com)

© Crown copyright and database rights 2019 Ordnance Survey 100035207

Production date: 21 December 2023

Map legend available at:  
[www.groundsure.com/sites/default/files/groundsure\\_legend.pdf](http://www.groundsure.com/sites/default/files/groundsure_legend.pdf)





# EMAPSITE™

**Site Details:**  
 unspecified

**Client Ref:** EMS\_915148\_1134231  
**Report Ref:** EMS-915148\_1166778  
**Grid Ref:** 519831, 197205

**Map Name:** National Grid  
**Map date:** 1989  
**Scale:** 1:10,000  
**Printed at:** 1:10,000

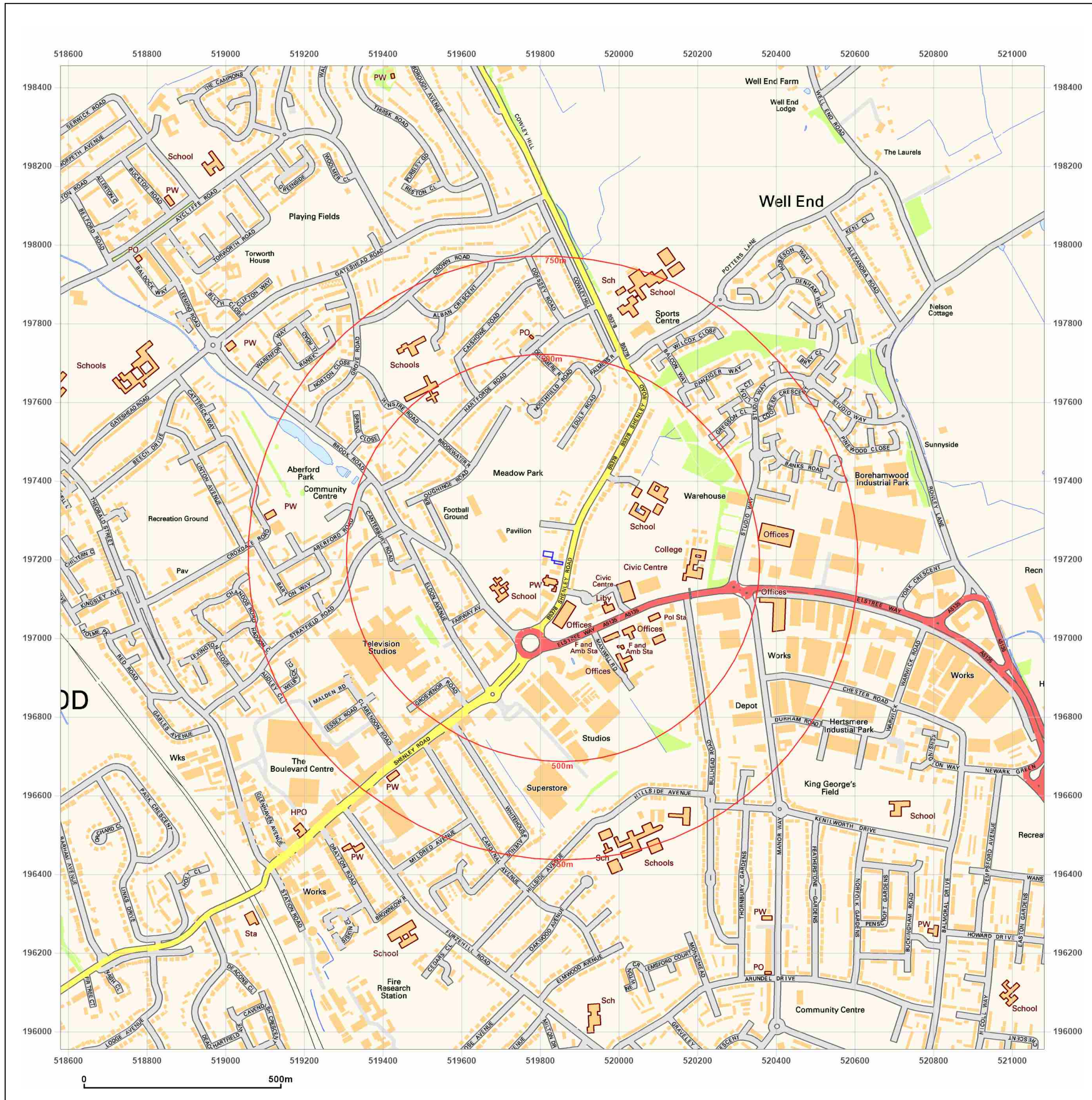


Surveyed 1981  
 Revised 1989  
 Edition N/A  
 Copyright N/A  
 Levelled N/A

 Produced by Groundsure Insights  
[www.groundsure.com](http://www.groundsure.com)

 Supplied by:  
[www.emapsite.com](http://www.emapsite.com)  
[sales@emapsite.com](mailto:sales@emapsite.com)





# EMAPSITE™

**Site Details:**

unspecified


**Client Ref:** EMS\_915148\_1134231  
**Report Ref:** EMS-915148\_1166778  
**Grid Ref:** 519831, 197205

**Map Name:** National Grid

**Map date:** 2001

**Scale:** 1:10,000

**Printed at:** 1:10,000



Produced by  
Groundsure Insights  
[www.groundsure.com](http://www.groundsure.com)



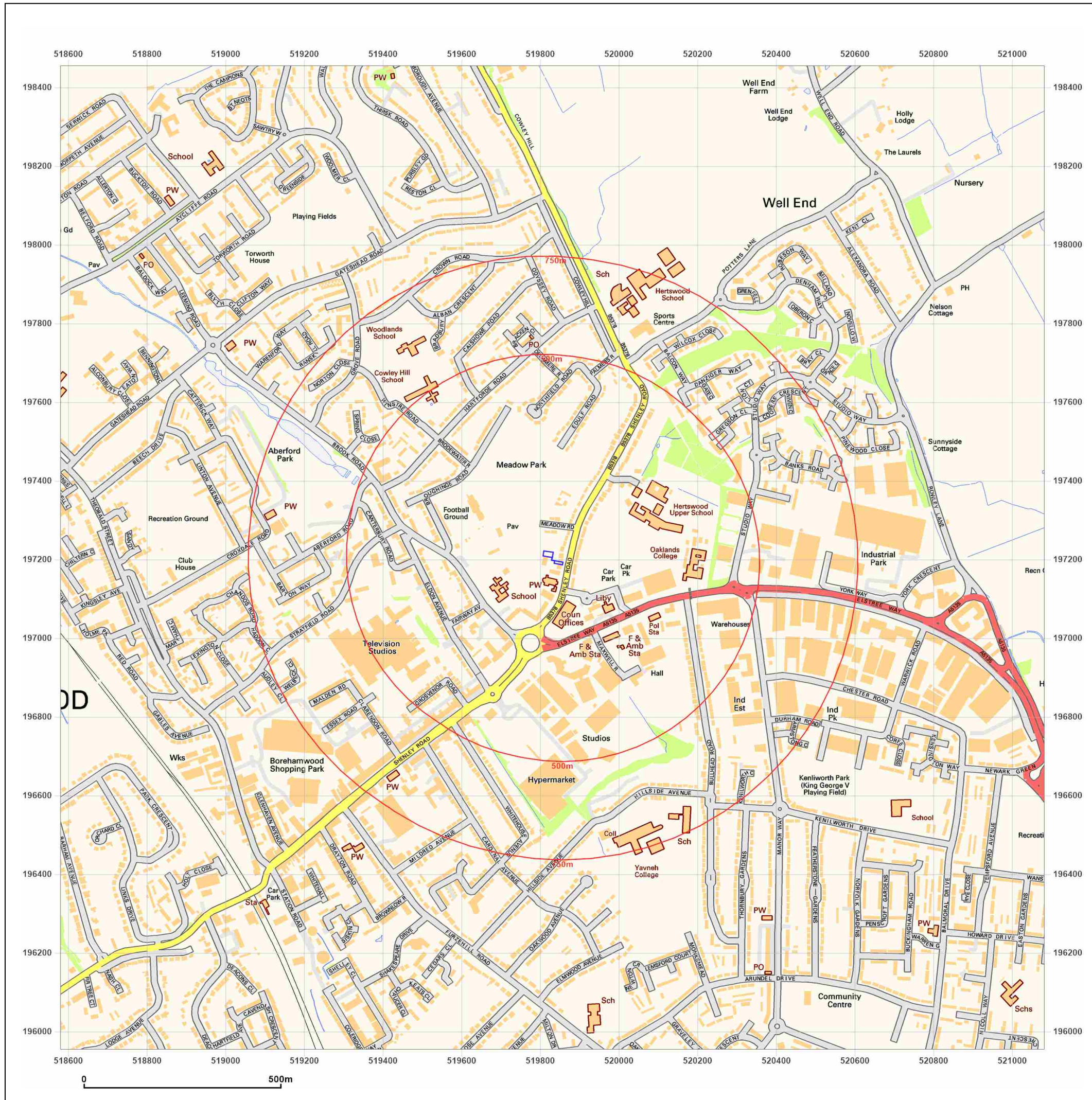
Supplied by:  
[www.emapsite.com](http://www.emapsite.com)  
sales@emapsite.com

© Crown copyright and database rights 2019 Ordnance Survey 100035207

Production date: 21 December 2023

Map legend available at:  
[www.groundsure.com/sites/default/files/groundsure\\_legend.pdf](http://www.groundsure.com/sites/default/files/groundsure_legend.pdf)





# EMAPSITE™

**Site Details:**

unspecified


**Client Ref:** EMS\_915148\_1134231  
**Report Ref:** EMS-915148\_1166778  
**Grid Ref:** 519831, 197205

**Map Name:** National Grid

**Map date:** 2010

**Scale:** 1:10,000

**Printed at:** 1:10,000



Produced by  
 Groundsure Insights  
[www.groundsure.com](http://www.groundsure.com)



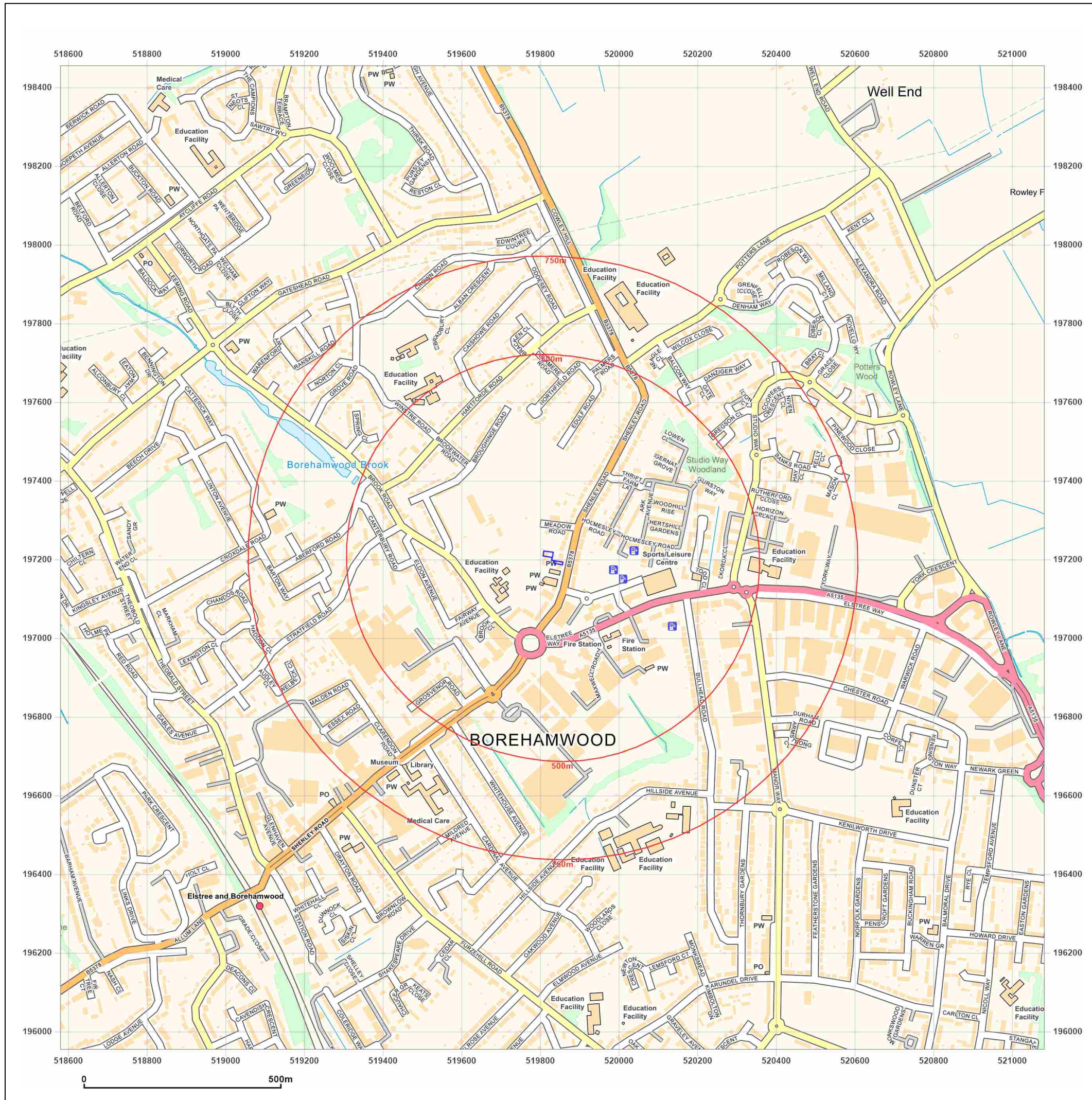
Supplied by:  
[www.emapsite.com](http://www.emapsite.com)  
[sales@emapsite.com](mailto:sales@emapsite.com)

© Crown copyright and database rights 2019 Ordnance Survey 100035207

Production date: 21 December 2023

Map legend available at:  
[www.groundsure.com/sites/default/files/groundsure\\_legend.pdf](http://www.groundsure.com/sites/default/files/groundsure_legend.pdf)





# EMAPSITE™

**Site Details:**

unspecified


**Client Ref:** EMS\_915148\_1134231  
**Report Ref:** EMS-915148\_1166778  
**Grid Ref:** 519831, 197205

**Map Name:** National Grid

**Map date:** 2023

**Scale:** 1:10,000

**Printed at:** 1:10,000



Produced by  
Groundsure Insights  
[www.groundsure.com](http://www.groundsure.com)



Supplied by:  
[www.emapsite.com](http://www.emapsite.com)  
sales@emapsite.com

© Crown copyright and database rights 2019 Ordnance Survey 100035207

Production date: 21 December 2023

Map legend available at:  
[www.groundsure.com/sites/default/files/groundsure\\_legend.pdf](http://www.groundsure.com/sites/default/files/groundsure_legend.pdf)