

143340mN

143320mN

143300mN

143280mN

143260mN

564980mE

565000mE

565020mE

565040mE

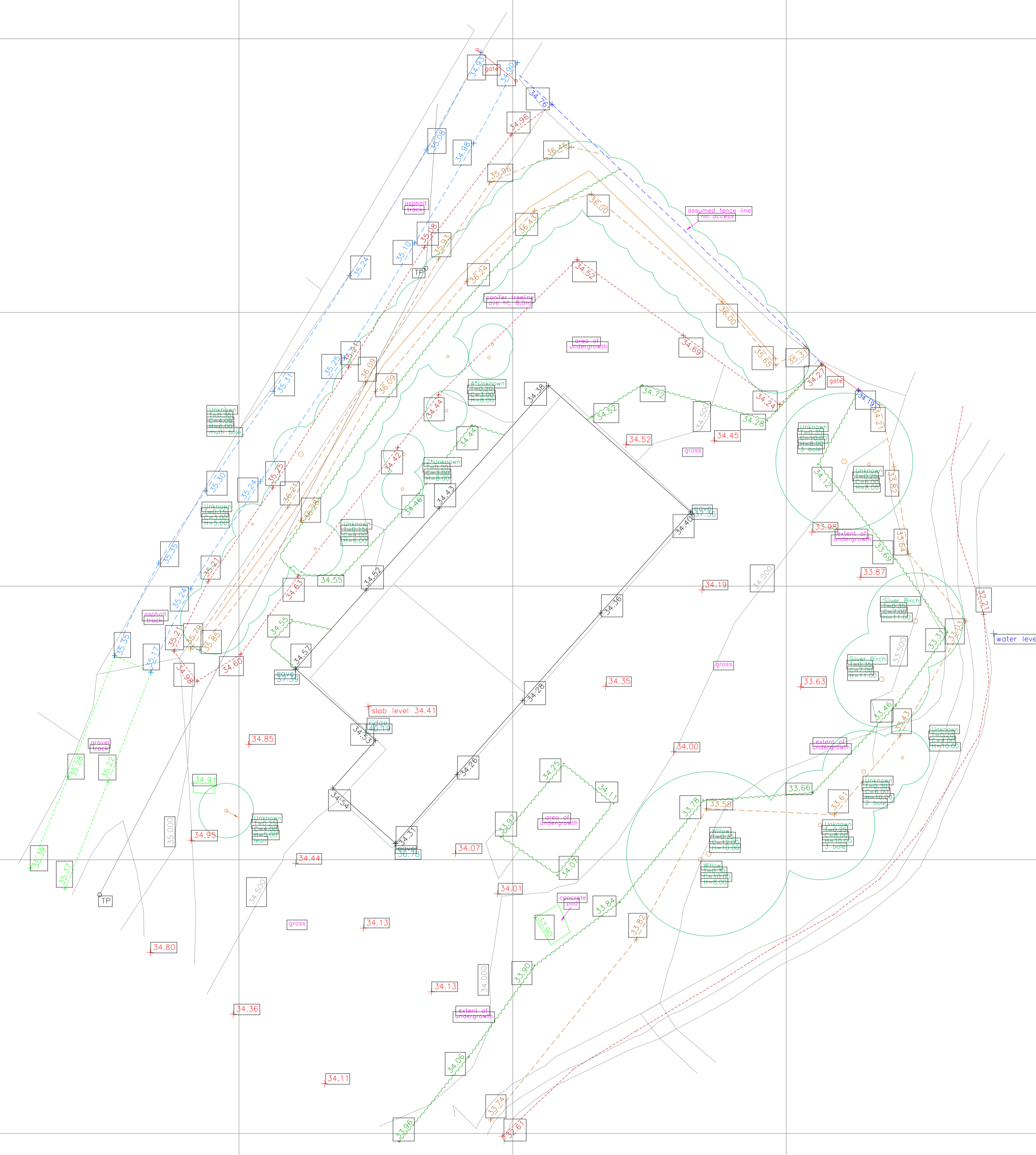
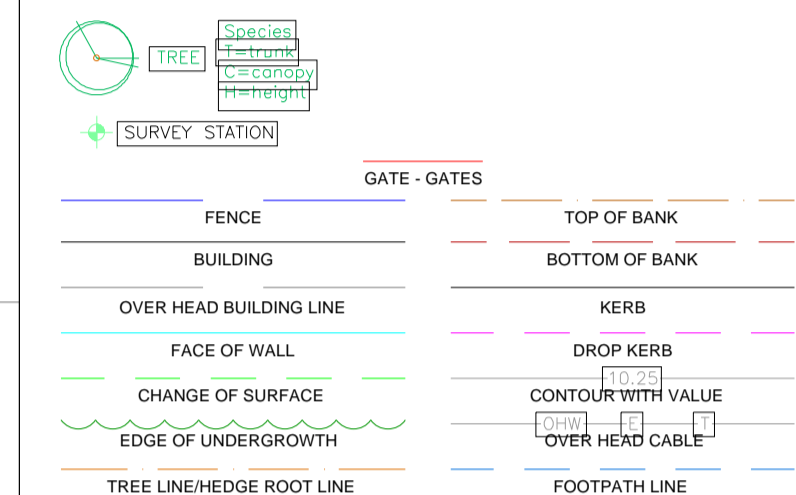
565060mE

565080mE

565100mE

# LEGEND

- |       |                            |      |                         |
|-------|----------------------------|------|-------------------------|
| CATV  | CABLE TELEVISION COVER     | BD   | BACK DROP               |
| EIC   | ELECTRIC INSPECTION COVER  | BL   | BASE/BED LEVEL          |
| EJB   | ELECTRIC JUNCTION BOX      | CL   | COVER LEVEL             |
| EP    | ELECTRICITY POLE           | CP   | CATCH PIT               |
| ER    | EARTHING ROD               | DC   | DRAINAGE CHANNEL        |
| FH    | FIRE HYDRANT               | DF   | DOWN PIPE               |
| GJB   | GAS JUNCTION BOX           | G    | GULLY                   |
| GV    | GAS VENT                   | IC   | INSPECTION COVER        |
| JB    | JUNCTION BOX               | IL   | INVERT LEVEL            |
| M(E)  | SERVICE MARKER (ELECTRIC)  | ML   | MANHOLE (COMBINED)      |
| M(G)  | SERVICE MARKER (GAS)       | M(P) | MANHOLE (POUL)          |
| M(W)  | SERVICE MARKER (WATER)     | M(S) | MANHOLE (SURFACE WATER) |
| OHW   | OVERHEAD WIRE              | RE   | RODDING EYE             |
| SC(G) | STOP COCK (GAS)            | RWP  | RAIN WATER PIPE         |
| SC(W) | STOP COCK (W)              | SEC  | SIDE ENTRY GULLY        |
| STAY  | SUPPORT FOR TELEPHONE POLE | SVP  | SOIL VENT PIPE          |
| SV    | STOP VALVE                 | UTL  | UNABLE TO LIFT          |
| BT    | TELEPHONE INSPECTION COVER | VP   | VENT PIPE               |
| TJB   | TELEPHONE JUNCTION BOX     | W/O  | WASH OUT                |
| TP    | TELEPHONE POLE             | B    | BOLLARD                 |
| WIC   | WATER INSPECTION COVER     | BH   | BORE HOLE               |
| WM    | WATER METER                | BP   | BRICK PILLAR            |
| DPC   | DAMP PROOF COURSE          | BS   | BUS STOP                |
| THL   | THRESHOLD LEVEL            | CPS  | CONCRETE PAVING SLABS   |
| T.O.W | TOP OF WALL                | FB   | FLOWER BED              |
| WL    | WATER LEVEL                | LB   | LITTER BIN              |
| CLG   | CEILING LEVEL              | LC   | LIGHTING COLUMN         |
| DHL   | DOOR HEAD LEVEL            | P    | POST                    |
| FL    | FLOOR LEVEL                | PB   | POST BOX                |
| SCLG  | SUSPENDED CEILING LEVEL    | RNP  | ROAD NAME PLATE         |
| US    | UNDERSIDE                  | RS   | ROAD SIGN               |
| USB   | UNDERSIDE OF BEAM          | RW   | RETAINING WALL          |
| WCL   | WINDOW CILL LEVEL          | SP   | SIGN POST               |
| WHL   | WINDOW HEAD LEVEL          | SU   | STEPS UP                |
|       |                            | TCB  | TELEPHONE CALL BOX      |
|       |                            | TS   | TREE STUMP              |



ALL LEVELS AND CO-ORDINATES ARE RELATED TO THE ORDNANCE SURVEY NATIONAL GRID OSTN15, UNLESS OTHERWISE NOTED.

CONTOUR INTERVALS SET AT 0.5M WHERE APPLICABLE.

TREE SPECIES AND DETAILS ARE QUOTED AS A MEAN SIZE AND SHOWN TO SCALE. HOWEVER NO RESPONSIBILITY CAN BE TAKEN FOR WRONG SPECIES IDENTIFICATIONS.

ANY INVERT LEVEL INFORMATION SHOWN HAVE BEEN MEASURED FROM ABOVE GROUND. LEVELS MAY BE SUBJECT TO CHANGE. ANY PIPE FLOW DIRECTIONS AND LATERALS ARE INDICATIVE POSITION ONLY.

IT IS RECOMMENDED THAT FOR ANY WORKS INVOLVING DRAINAGE, THAT ADDITIONAL CHECKS ARE CARRIED OUT BY THE CONTRACTOR PRIOR TO ANY CONSTRUCTION COMMENCING.

THIS SURVEY PROVIDES POSITION AND DESCRIPTION OF FEATURE IN RELATION TO SURVEY CONTROL STATION AND IN NO WAY IMPLIES LEGAL TITLE OR BOUNDARY OWNERSHIP.

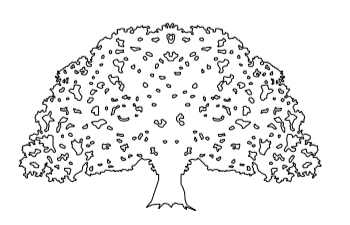
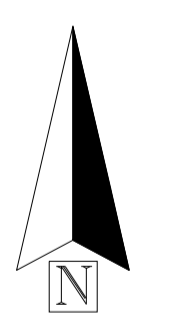
DO NOT SCALE FROM A PDF.

DRAWING IS CORRECT AT TIME OF SURVEY.

OAK SURVEYS LTD ACCEPTS NO RESPONSIBILITY FOR THE UNAUTHORISED PASSING OF THIS DRAWING TO THIRD PARTIES.

OS DATA SHOWN IN THE BACKGROUND HAS BEEN OBTAINED THROUGH THE OFFICIAL PROMAP WEB SITE DATA BASE AND NO RESPONSIBILITY CAN BE TAKEN FOR ITS ACCURACY. ALL RIGHTS RESERVED. CROWN COPYRIGHT.

COPYRIGHT OAK SURVEYS LTD. ALL RIGHTS RESERVED.



OAK SURVEYS LTD

|                      |            |                |            |
|----------------------|------------|----------------|------------|
| OAK SURVEYS LIMITED  |            | The Orchids    |            |
| Mersham              |            | Kent, TN25 6PQ |            |
| Site                 |            |                |            |
| BADSELL PARK         |            |                |            |
| Drawing              |            |                |            |
| TOPOGRAPHICAL SURVEY |            |                |            |
| Drawn by             | C.H.       | Date           | 29/09/2022 |
| Scale                | 1/200 @ A1 | Revision       |            |
| Drawing No.          |            | Oak_22-207     |            |

Ordnance Survey, (c) Crown Copyright 2022. All rights reserved. Licence number 1000224