





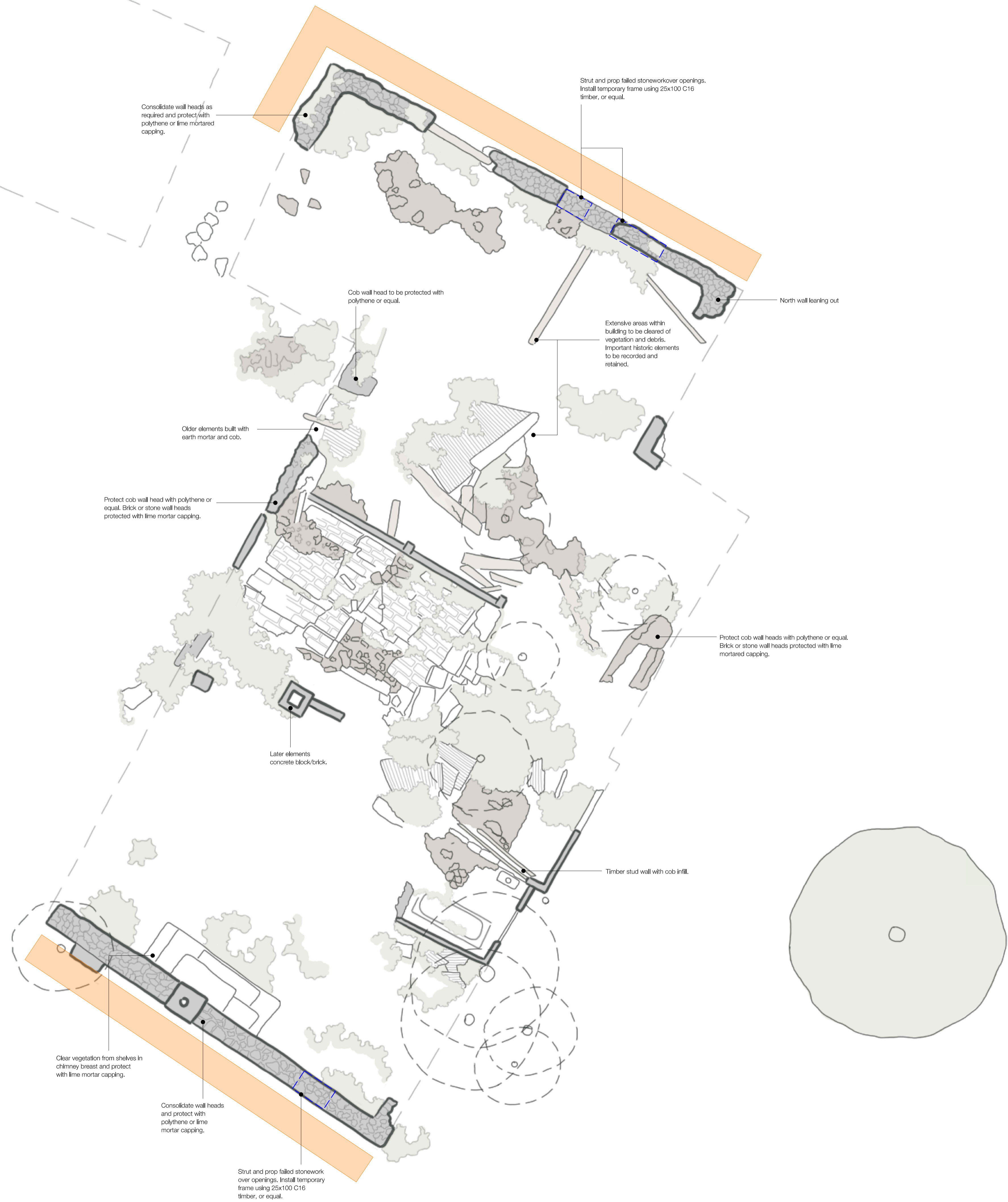


1:100

© MITCHELL ELEY GOULD ARCHITECTS, 01225 789033,
THE ICE HOUSE G/F NORTH OFFICE, 124-126 WALCOTT STREET BATH BA15BG
SCALE BAR 1:100

KEY:

-  Building Footprint from Survey
-  Removed Tree Root Outline
-  Existing walls
-  Rubble
-  Vegetation
-  Approximate extent of support scaffold required at either end of the building footprint.



A 18/03/2023 PLANNING
REV DATE DETAILS

MITCHELL ELEY GOULD

WILL SANDERS
SANDERS FARM
FARMHOUSE PROTECTION
PROPOSED PLAN

PLANNING MAY 2023 1:100/BA1 RM NJ
2208 AL(0)60 A

© MITCHELL ELEY GOULD ARCHITECTS, 01225 789033,
THE ICE HOUSE G/F NORTH OFFICE, 124-126 WALCOTT STREET BATH BA15BG
SCALE BAR 1:100