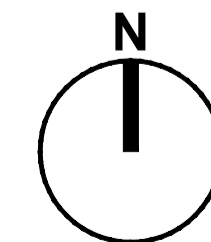
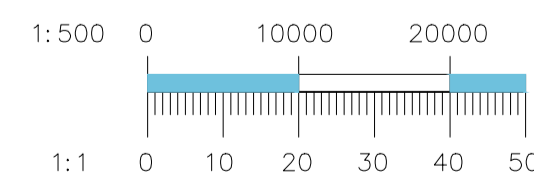
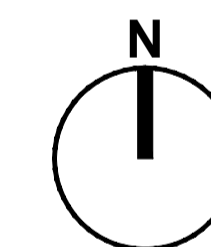
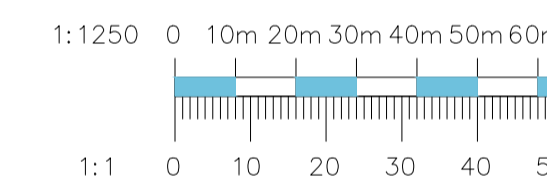




AMMONITE HOUSE | BLOCK PLAN | 1:500 @ A1
 --- DENOTES SITE BOUNDARY



AMMONITE HOUSE | SITE PLAN | 1:1250 @ A1
 --- DENOTES SITE BOUNDARY



NOTES/KEY:

REV A | 06.02.24 | PLANNING ISSUE

Only scale from drawings for planning purposes. All discrepancies to be reported to the designer immediately. All dimensions to be verified by contractor on site prior to any works commencing. This drawing is copyright and remains the property of Uskuri Theobald Architects Ltd.

UskuriTheobald
 ARCHITECTS

Unit 9, Censeo House, 6 St Peter's Street, St Albans
 AL1 3LF

info@uskuri-theobald.com

CLIENT NAME: MR & MRS MARTINEZ

PROJECT ADDRESS: AMMONITE HOUSE

STOKE LANE, MILTON KEYNES

MK17 9AQ

DESCRIPTION: GENERAL ARRANGEMENT

EXISTING SITE & BLOCK PLANS

SCALE: VARIES @ A1 - SEE DRAWING

PLANNING

DWG NO: 21039.00.001

REV:A