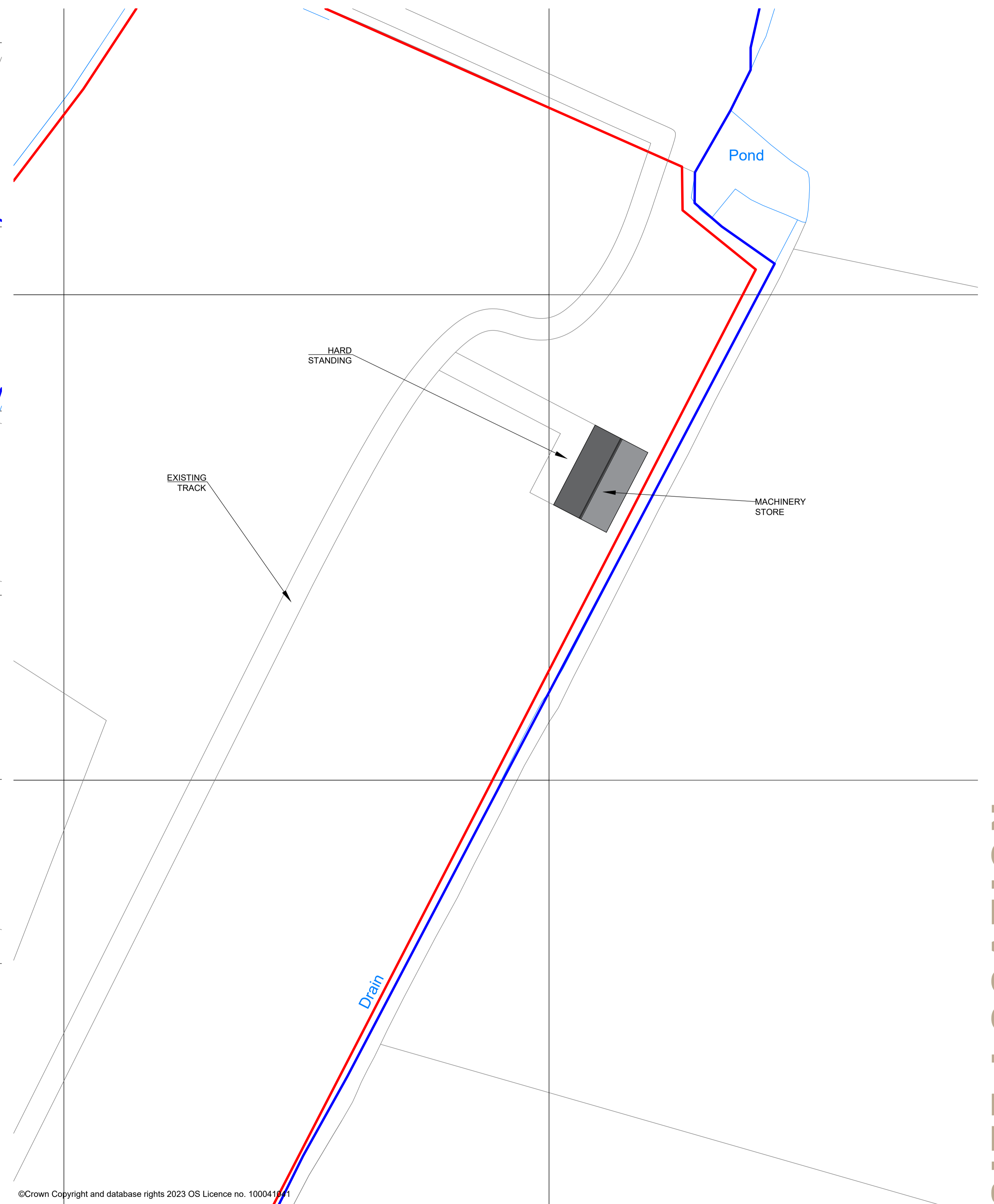


LOCATION PLAN
Scale 1:1250

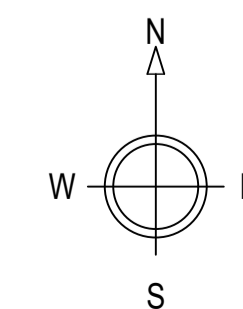
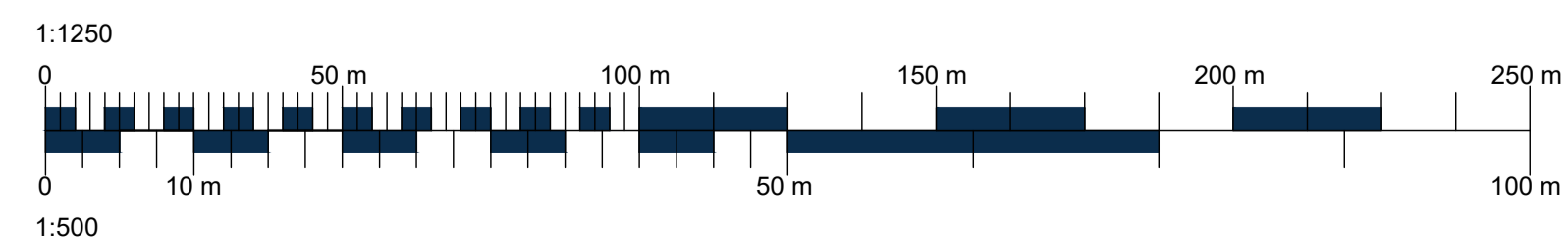


BLOCK PLAN
Scale 1:500

NOTES:

1. Use written dimensions only. All dimensions to be checked on site and any discrepancies reported to ACORUS immediately. If in doubt ask.
2. Where relevant, significant hazards have been identified on the drawing. Hazards which should be obvious to a competent contractor or unforeseeable have not been identified.
3. This drawing is confidential and remains the exclusive property of ACORUS.

© ACORUS Rural Property Services Ltd.



Rev	Date	Description	Dwn	Chk

PROJECT
VOUSDEN
LAND OFF SANDHILL ROAD
MK18 2EN

TITLE
SITE LOCATION & BLOCK PLAN
PROPOSED AG BUILDING

SCALE DATE DRAWN BY CHECKED BY

AS SHOWN @A1 02/24 EB BB

JOB NO. DRAWING NO. REVISION

24-02-02 100_01



SITE LOCATION