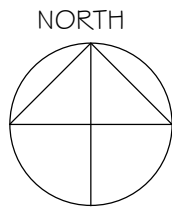
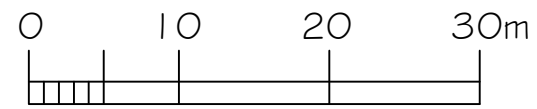


PROPOSED SITE PLAN

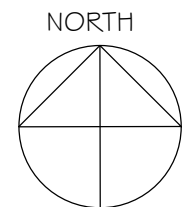
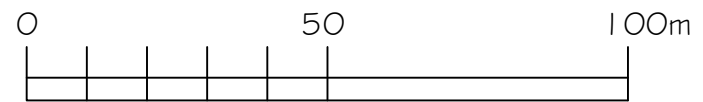
SCALE 1:500@A3



© Crown copyright 2024 Ordnance Survey 100053143

LOCATION PLAN

SCALE 1:1250@A3



HURST FARM COTTAGE
WINCHFIELD

DATE: January 2024

DRAWING NO. P.01 REV. -