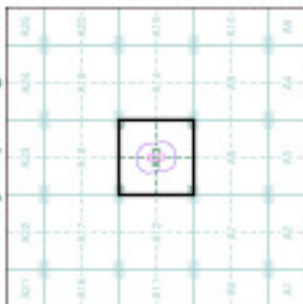


- General**
- Specialist Site
 - Specialist Site (N)
 - Specialist Site (S)
 - Specialist Site (E)
 - Specialist Site (W)
 - Specialist Site (SE)
 - Specialist Site (SW)
 - Specialist Site (NE)
 - Specialist Site (NW)
 - Specialist Site (E, S, W, N, SE, SW, NE, NW)
- Agency and Hydrological**
- Environment Agency
 - Environment Agency (N)
 - Environment Agency (S)
 - Environment Agency (E)
 - Environment Agency (W)
 - Environment Agency (SE)
 - Environment Agency (SW)
 - Environment Agency (NE)
 - Environment Agency (NW)
 - Environment Agency (E, S, W, N, SE, SW, NE, NW)
- Waste**
- Waste
 - Waste (N)
 - Waste (S)
 - Waste (E)
 - Waste (W)
 - Waste (SE)
 - Waste (SW)
 - Waste (NE)
 - Waste (NW)
 - Waste (E, S, W, N, SE, SW, NE, NW)
- Hazardous Substances**
- Hazardous Substances
 - Hazardous Substances (N)
 - Hazardous Substances (S)
 - Hazardous Substances (E)
 - Hazardous Substances (W)
 - Hazardous Substances (SE)
 - Hazardous Substances (SW)
 - Hazardous Substances (NE)
 - Hazardous Substances (NW)
 - Hazardous Substances (E, S, W, N, SE, SW, NE, NW)
- Geological**
- Geological
 - Geological (N)
 - Geological (S)
 - Geological (E)
 - Geological (W)
 - Geological (SE)
 - Geological (SW)
 - Geological (NE)
 - Geological (NW)
 - Geological (E, S, W, N, SE, SW, NE, NW)

Site Sensitivity Map - Segment A13



Order Details

Order Number: 240056853_L1
 Customer Ref: 8812 0H1Y
 National Grid Reference: 381740, 432670
 Slice: A
 Site Area (Ha): 0.82
 Plot Buffer (m): 100

Site Details

Unit 15, Old Cedar Pains Building, Cannon Lane, Burnley.
 8812 0H1Y

Envirocheck[®] Report:

Datasheet

Order Details:

Order Number:

240655853_1_1

Customer Reference:

BB12 6HY

National Grid Reference:

381740, 432670

Slice:

A

Site Area (Ha):

0.82

Search Buffer (m):

1000

Site Details:

, Unit 15, Old Dexter Paints Building

Gannow Lane

Burnley

BB12 6HY

Client Details:

Mr D Lord

Worms Eye Ltd

52 Bank Parade

Burnley

Lancashire

BB11 1TS

Prepared For:

BB11 1TS

Report Section	Page Number
Summary	-
Agency & Hydrological	1
Waste	31
Hazardous Substances	38
Geological	39
Industrial Land Use	44
Sensitive Land Use	74
Data Currency	75
Data Suppliers	81
Useful Contacts	82

Introduction

The Environment Act 1995 has made site sensitivity a key issue, as the legislation pays as much attention to the pathways by which contamination could spread, and to the vulnerable targets of contamination, as it does the potential sources of contamination. For this reason, Landmark's Site Sensitivity maps and Datasheet(s) place great emphasis on statutory data provided by the Environment Agency/Natural Resources Wales and the Scottish Environment Protection Agency; it also incorporates data from Natural England (and the Scottish and Welsh equivalents) and Local Authorities; and highlights hydrogeological features required by environmental and geotechnical consultants. It does not include any information concerning past uses of land. The datasheet is produced by querying the Landmark database to a distance defined by the client from a site boundary provided by the client. In this datasheet the National Grid References (NGRs) are rounded to the nearest 10m in accordance with Landmark's agreements with a number of Data Suppliers.

Copyright Notice

© Landmark Information Group Limited 2020. The Copyright on the information and data and its format as contained in this Envirocheck® Report ("Report") is the property of Landmark Information Group Limited ("Landmark") and several other Data Providers, including (but not limited to) Ordnance Survey, British Geological Survey, the Environment Agency/Natural Resources Wales and Natural England, and must not be reproduced in whole or in part by photocopying or any other method. The Report is supplied under Landmark's Terms and Conditions accepted by the Customer. A copy of Landmark's Terms and Conditions can be found with the Index Map for this report. Additional copies of the Report may be obtained from Landmark, subject to Landmark's charges in force from time to time. The Copyright, design rights and any other intellectual rights shall remain the exclusive property of Landmark and /or other Data providers, whose Copyright material has been included in this Report. © Environment Agency & United Kingdom Research and Innovation 2020. © Natural Resources Wales & United Kingdom Research and Innovation 2020.

Natural England Copyright Notice

Site of Special Scientific Interest, National Nature Reserve, Ramsar, Special Protection Area, Special Conservation Area, Marine Nature Reserve data (derived from Ordnance Survey 1:10000 raster) is provided by, and used with the permission of, Natural England who retain the copyright and Intellectual Property Rights for the data.

Scottish Natural Heritage Copyright

Contains SNH information licensed under the Open Government Licence v3.0.

Ove Arup Copyright Notice

The Mining Instability data was obtained on licence from Ove Arup & Partners Limited (for further information, contact mining.review@arup.com). No reproduction or further use of such Data is to be made without the prior written consent of Ove Arup & Partners Limited. The supplied Mining Instability data is derived from publicly available records and other third party sources and neither Ove Arup & Partners nor Landmark warrant the accuracy or completeness of such information or data.

Peter Brett Associates Copyright Notice

The cavity data presented has been extracted from the PBA enhanced version of the original DEFRA national cavity databases. PBA/DEFRA retain the copyright & intellectual property rights in the data. Whilst all reasonable efforts are made to check that the information contained in the cavity databases is accurate we do not warrant that the data is complete or error free. The information is based upon our own researches and those collated from a number of external sources and is continually being augmented and updated by PBA. In no event shall PBA/DEFRA or Landmark be liable for any loss or damage including, without limitation, indirect or consequential loss or damage arising from the use of this data.

Radon Potential dataset Copyright Notice

Information supplied from a joint dataset compiled by The British Geological Survey and Public Health England.

Natural Resources Wales Copyright Notice

Contains Natural Resources Wales information © Natural Resources Wales and Database Right. All rights Reserved. Contains Ordnance Survey Data. Ordnance Survey Licence number 100019741. Crown Copyright and Database Right. Contains Natural Resources Wales information © Natural Resources Wales and Database Right. All rights Reserved. Some features of this information are based on digital spatial data licensed from the Centre for Ecology & Hydrology © NERC (CEH). Defra, Met Office and DARD Rivers Agency © Crown copyright. © Cranfield University. © James Hutton Institute. Contains OS data © Crown copyright and database right 2020. Land & Property Services © Crown copyright and database right.

Report Version v53.0

Data Type	Page Number	On Site	0 to 250m	251 to 500m	501 to 1000m (*up to 2000m)
Agency & Hydrological					
BGS Groundwater Flooding Susceptibility	pg 1	Yes	Yes	Yes	n/a
Contaminated Land Register Entries and Notices					
Discharge Consents	pg 3			3	7
Prosecutions Relating to Controlled Waters			n/a	n/a	n/a
Enforcement and Prohibition Notices					
Integrated Pollution Controls					
Integrated Pollution Prevention And Control	pg 5		2		
Local Authority Integrated Pollution Prevention And Control					
Local Authority Pollution Prevention and Controls	pg 6		2	7	4
Local Authority Pollution Prevention and Control Enforcements					
Nearest Surface Water Feature	pg 7		Yes		
Pollution Incidents to Controlled Waters	pg 8		10	13	57
Prosecutions Relating to Authorised Processes	pg 21		1		
Registered Radioactive Substances					
River Quality	pg 21	1			
River Quality Biology Sampling Points					
Substantiated Pollution Incident Register	pg 21		1	1	5
River Quality Chemistry Sampling Points					
Water Abstractions	pg 22		1	2	2 (*8)
Water Industry Act Referrals					
Groundwater Vulnerability Map	pg 25	Yes	n/a	n/a	n/a
Groundwater Vulnerability - Soluble Rock Risk			n/a	n/a	n/a
Groundwater Vulnerability - Local Information			n/a	n/a	n/a
Bedrock Aquifer Designations	pg 25	Yes	n/a	n/a	n/a
Superficial Aquifer Designations	pg 25	Yes	n/a	n/a	n/a
Source Protection Zones					
Extreme Flooding from Rivers or Sea without Defences	pg 26		Yes	n/a	n/a
Flooding from Rivers or Sea without Defences	pg 26		Yes	n/a	n/a
Areas Benefiting from Flood Defences				n/a	n/a
Flood Water Storage Areas				n/a	n/a
Flood Defences				n/a	n/a
OS Water Network Lines	pg 26		1	5	31

Data Type	Page Number	On Site	0 to 250m	251 to 500m	501 to 1000m (*up to 2000m)
Waste					
BGS Recorded Landfill Sites	pg 31				1
Historical Landfill Sites	pg 31		4	1	7
Integrated Pollution Control Registered Waste Sites					
Licensed Waste Management Facilities (Landfill Boundaries)					
Licensed Waste Management Facilities (Locations)	pg 33			1	1
Local Authority Landfill Coverage	pg 34	2	n/a	n/a	n/a
Local Authority Recorded Landfill Sites	pg 34		4	1	3
Potentially Infilled Land (Non-Water)	pg 35		1	1	4
Potentially Infilled Land (Water)	pg 35		2	4	10
Registered Landfill Sites	pg 36				2
Registered Waste Transfer Sites					
Registered Waste Treatment or Disposal Sites	pg 37				1
Hazardous Substances					
Control of Major Accident Hazards Sites (COMAH)					
Explosive Sites					
Notification of Installations Handling Hazardous Substances (NIHHS)					
Planning Hazardous Substance Consents	pg 38		1		
Planning Hazardous Substance Enforcements					

Data Type	Page Number	On Site	0 to 250m	251 to 500m	501 to 1000m (*up to 2000m)
Geological					
BGS 1:625,000 Solid Geology	pg 39	Yes	n/a	n/a	n/a
BGS Estimated Soil Chemistry	pg 39	Yes	Yes	Yes	Yes
BGS Recorded Mineral Sites	pg 40		2	3	7
BGS Urban Soil Chemistry					
BGS Urban Soil Chemistry Averages					
CBSCB Compensation District			n/a	n/a	n/a
Coal Mining Affected Areas	pg 42	Yes	n/a	n/a	n/a
Mining Instability	pg 42	Yes	n/a	n/a	n/a
Man-Made Mining Cavities					
Natural Cavities					
Non Coal Mining Areas of Great Britain				n/a	n/a
Potential for Collapsible Ground Stability Hazards	pg 42	Yes		n/a	n/a
Potential for Compressible Ground Stability Hazards	pg 42		Yes	n/a	n/a
Potential for Ground Dissolution Stability Hazards				n/a	n/a
Potential for Landslide Ground Stability Hazards	pg 42	Yes	Yes	n/a	n/a
Potential for Running Sand Ground Stability Hazards	pg 43	Yes		n/a	n/a
Potential for Shrinking or Swelling Clay Ground Stability Hazards	pg 43	Yes		n/a	n/a
Radon Potential - Radon Affected Areas			n/a	n/a	n/a
Radon Potential - Radon Protection Measures			n/a	n/a	n/a
Industrial Land Use					
Contemporary Trade Directory Entries	pg 44	1	27	63	78
Fuel Station Entries	pg 58			1	4
Points of Interest - Commercial Services	pg 59		9	27	25
Points of Interest - Education and Health					
Points of Interest - Manufacturing and Production	pg 64	2	4	12	34
Points of Interest - Public Infrastructure	pg 68			7	32
Points of Interest - Recreational and Environmental	pg 71		1	6	16
Gas Pipelines					
Underground Electrical Cables					

Data Type	Page Number	On Site	0 to 250m	251 to 500m	501 to 1000m (*up to 2000m)
Sensitive Land Use					
Ancient Woodland					
Areas of Adopted Green Belt	pg 74				1
Areas of Unadopted Green Belt					
Areas of Outstanding Natural Beauty					
Environmentally Sensitive Areas					
Forest Parks					
Local Nature Reserves	pg 74				1
Marine Nature Reserves					
National Nature Reserves					
National Parks					
Nitrate Sensitive Areas					
Nitrate Vulnerable Zones	pg 74	1			
Ramsar Sites					
Sites of Special Scientific Interest					
Special Areas of Conservation					
Special Protection Areas					
World Heritage Sites					

Map ID	Details	Quadrant Reference (Compass Direction)	Estimated Distance From Site	Contact	NGR
	BGS Groundwater Flooding Susceptibility Flooding Type: Potential for Groundwater Flooding to Occur at Surface	A13NE (N)	0	1	381750 432700
	BGS Groundwater Flooding Susceptibility Flooding Type: Potential for Groundwater Flooding of Property Situated Below Ground Level	A13NW (S)	0	1	381738 432667
	BGS Groundwater Flooding Susceptibility Flooding Type: Potential for Groundwater Flooding of Property Situated Below Ground Level	A13NW (W)	7	1	381700 432667
	BGS Groundwater Flooding Susceptibility Flooding Type: Limited Potential for Groundwater Flooding to Occur	A13SW (W)	44	1	381650 432650
	BGS Groundwater Flooding Susceptibility Flooding Type: Potential for Groundwater Flooding of Property Situated Below Ground Level	A13SE (S)	97	1	381750 432500
	BGS Groundwater Flooding Susceptibility Flooding Type: Potential for Groundwater Flooding of Property Situated Below Ground Level	A13NW (W)	103	1	381600 432700
	BGS Groundwater Flooding Susceptibility Flooding Type: Potential for Groundwater Flooding of Property Situated Below Ground Level	A13NW (NW)	154	1	381550 432750
	BGS Groundwater Flooding Susceptibility Flooding Type: Potential for Groundwater Flooding of Property Situated Below Ground Level	A13SE (SE)	168	1	381850 432450
	BGS Groundwater Flooding Susceptibility Flooding Type: Potential for Groundwater Flooding of Property Situated Below Ground Level	A13NE (N)	173	1	381800 432900
	BGS Groundwater Flooding Susceptibility Flooding Type: Potential for Groundwater Flooding of Property Situated Below Ground Level	A13NE (NE)	182	1	381900 432850
	BGS Groundwater Flooding Susceptibility Flooding Type: Potential for Groundwater Flooding of Property Situated Below Ground Level	A13NE (NE)	190	1	381850 432900
	BGS Groundwater Flooding Susceptibility Flooding Type: Potential for Groundwater Flooding of Property Situated Below Ground Level	A13NE (NE)	199	1	381950 432800
	BGS Groundwater Flooding Susceptibility Flooding Type: Potential for Groundwater Flooding of Property Situated Below Ground Level	A13NE (N)	217	1	381750 432950
	BGS Groundwater Flooding Susceptibility Flooding Type: Limited Potential for Groundwater Flooding to Occur	A13NE (NE)	218	1	381900 432900
	BGS Groundwater Flooding Susceptibility Flooding Type: Potential for Groundwater Flooding of Property Situated Below Ground Level	A13NE (N)	222	1	381800 432950
	BGS Groundwater Flooding Susceptibility Flooding Type: Limited Potential for Groundwater Flooding to Occur	A13NE (NE)	222	1	381950 432850
	BGS Groundwater Flooding Susceptibility Flooding Type: Limited Potential for Groundwater Flooding to Occur	A13NE (N)	236	1	381850 432950
	BGS Groundwater Flooding Susceptibility Flooding Type: Potential for Groundwater Flooding of Property Situated Below Ground Level	A13SE (SE)	246	1	382000 432500
	BGS Groundwater Flooding Susceptibility Flooding Type: Limited Potential for Groundwater Flooding to Occur	A13NE (NE)	246	1	382000 432800
	BGS Groundwater Flooding Susceptibility Flooding Type: Potential for Groundwater Flooding of Property Situated Below Ground Level	A13NW (N)	262	1	381700 433000
	BGS Groundwater Flooding Susceptibility Flooding Type: Potential for Groundwater Flooding of Property Situated Below Ground Level	A13NW (N)	262	1	381738 433000
	BGS Groundwater Flooding Susceptibility Flooding Type: Limited Potential for Groundwater Flooding to Occur	A13NE (N)	266	1	381750 433000

Map ID	Details	Quadrant Reference (Compass Direction)	Estimated Distance From Site	Contact	NGR
	BGS Groundwater Flooding Susceptibility Flooding Type: Potential for Groundwater Flooding of Property Situated Below Ground Level	A13NE (E)	286	1	382050 432750
	BGS Groundwater Flooding Susceptibility Flooding Type: Limited Potential for Groundwater Flooding to Occur	A18SW (N)	312	1	381700 433050
	BGS Groundwater Flooding Susceptibility Flooding Type: Potential for Groundwater Flooding of Property Situated Below Ground Level	A18SW (N)	316	1	381650 433050
	BGS Groundwater Flooding Susceptibility Flooding Type: Potential for Groundwater Flooding of Property Situated Below Ground Level	A12NE (NW)	323	1	381400 432850
	BGS Groundwater Flooding Susceptibility Flooding Type: Potential for Groundwater Flooding of Property Situated Below Ground Level	A14SW (E)	325	1	382100 432600
	BGS Groundwater Flooding Susceptibility Flooding Type: Potential for Groundwater Flooding of Property Situated Below Ground Level	A14NW (E)	332	1	382100 432700
	BGS Groundwater Flooding Susceptibility Flooding Type: Potential for Groundwater Flooding of Property Situated Below Ground Level	A14NW (E)	336	1	382100 432750
	BGS Groundwater Flooding Susceptibility Flooding Type: Potential for Groundwater Flooding of Property Situated Below Ground Level	A8NW (S)	344	1	381738 432250
	BGS Groundwater Flooding Susceptibility Flooding Type: Potential for Groundwater Flooding of Property Situated Below Ground Level	A8NW (S)	345	1	381700 432250
	BGS Groundwater Flooding Susceptibility Flooding Type: Potential for Groundwater Flooding of Property Situated Below Ground Level	A8NE (S)	346	1	381750 432250
	BGS Groundwater Flooding Susceptibility Flooding Type: Limited Potential for Groundwater Flooding to Occur	A18SW (N)	366	1	381650 433100
	BGS Groundwater Flooding Susceptibility Flooding Type: Potential for Groundwater Flooding of Property Situated Below Ground Level	A12NE (NW)	370	1	381400 432950
	BGS Groundwater Flooding Susceptibility Flooding Type: Potential for Groundwater Flooding of Property Situated Below Ground Level	A18SW (N)	376	1	381600 433100
	BGS Groundwater Flooding Susceptibility Flooding Type: Limited Potential for Groundwater Flooding to Occur	A14NW (E)	385	1	382150 432750
	BGS Groundwater Flooding Susceptibility Flooding Type: Potential for Groundwater Flooding of Property Situated Below Ground Level	A18SW (NW)	393	1	381550 433100
	BGS Groundwater Flooding Susceptibility Flooding Type: Limited Potential for Groundwater Flooding to Occur	A8NW (S)	394	1	381738 432200
	BGS Groundwater Flooding Susceptibility Flooding Type: Potential for Groundwater Flooding of Property Situated Below Ground Level	A8NE (S)	395	1	381750 432200
	BGS Groundwater Flooding Susceptibility Flooding Type: Potential for Groundwater Flooding to Occur at Surface	A14SW (SE)	407	1	382100 432350
	BGS Groundwater Flooding Susceptibility Flooding Type: Limited Potential for Groundwater Flooding to Occur	A8NW (S)	412	1	381600 432200
	BGS Groundwater Flooding Susceptibility Flooding Type: Limited Potential for Groundwater Flooding to Occur	A18SW (N)	425	1	381600 433150
	BGS Groundwater Flooding Susceptibility Flooding Type: Limited Potential for Groundwater Flooding to Occur	A8NW (S)	429	1	381550 432200
	BGS Groundwater Flooding Susceptibility Flooding Type: Potential for Groundwater Flooding of Property Situated Below Ground Level	A18SW (N)	440	1	381550 433150

Map ID	Details	Quadrant Reference (Compass Direction)	Estimated Distance From Site	Contact	NGR
	BGS Groundwater Flooding Susceptibility Flooding Type: Potential for Groundwater Flooding of Property Situated Below Ground Level	A18SW (NW)	459	1	381500 433150
	BGS Groundwater Flooding Susceptibility Flooding Type: Potential for Groundwater Flooding of Property Situated Below Ground Level	A14SW (E)	475	1	382250 432600
	BGS Groundwater Flooding Susceptibility Flooding Type: Potential for Groundwater Flooding of Property Situated Below Ground Level	A14NW (E)	477	1	382250 432667
	BGS Groundwater Flooding Susceptibility Flooding Type: Potential for Groundwater Flooding of Property Situated Below Ground Level	A14NW (E)	481	1	382250 432700
	BGS Groundwater Flooding Susceptibility Flooding Type: Limited Potential for Groundwater Flooding to Occur	A18SW (N)	487	1	381550 433200
1	Discharge Consents Operator: United Utilities Water Limited Property Type: STORM TANK/CSO ON SEWERAGE NETWORK (WATER COMPANY) Location: Liverpool Road Cso (088nf) Liverpool Road, Burnley, ., Lancashire, Bb12 6hh Authority: Environment Agency, North West Region Catchment Area: Calder (Ribble) Reference: 01bur0012 Permit Version: 3 Effective Date: 11th January 2017 Issued Date: 11th January 2017 Revocation Date: Not Supplied Discharge Type: Public Sewage: Storm Sewage Overflow Discharge: Freshwater Stream/River Environment: Receiving Water: River Calder Status: Varied under EPR 2010 Positional Accuracy: Located by supplier to within 10m	A14SW (E)	419	2	382190 432540
1	Discharge Consents Operator: United Utilities Water Limited Property Type: STORM TANK/CSO ON SEWERAGE NETWORK (WATER COMPANY) Location: Liverpool Road Cso (088nf) Liverpool Road, Burnley, ., Lancashire, Bb12 6hh Authority: Environment Agency, North West Region Catchment Area: Calder (Ribble) Reference: 01bur0012 Permit Version: 2 Effective Date: 3rd September 2010 Issued Date: 3rd September 2010 Revocation Date: 10th January 2017 Discharge Type: Public Sewage: Storm Sewage Overflow Discharge: Freshwater Stream/River Environment: Receiving Water: River Calder Status: Varied under EPR 2010 Positional Accuracy: Located by supplier to within 10m	A14SW (E)	419	2	382190 432540
1	Discharge Consents Operator: United Utilities Water Limited Property Type: STORM TANK/CSO ON SEWERAGE NETWORK (WATER COMPANY) Location: Liverpool Road Cso (088nf) Liverpool Road, Burnley, ., Lancashire, Bb12 6hh Authority: Environment Agency, North West Region Catchment Area: Calder (Ribble) Reference: 01BUR0012 Permit Version: 1 Effective Date: 1st January 1995 Issued Date: Not Supplied Revocation Date: 2nd September 2010 Discharge Type: Public Sewage: Storm Sewage Overflow Discharge: Freshwater Stream/River Environment: Receiving Water: River Calder Status: Varied under EPR 2010 Positional Accuracy: Located by supplier to within 100m	A14SW (E)	419	2	382190 432540

Map ID	Details	Quadrant Reference (Compass Direction)	Estimated Distance From Site	Contact	NGR
2	<p>Discharge Consents</p> <p>Operator: Aero & Industrial Technology Ltd Property Type: MAKING OF OTHER TRANSPORT EQUIP/SHIPS/TRAINS/BIKES Location: Mill Lodge Swo Wood Top Works, Villiers Street, Burnley, Lancashire, Bb11 4bx</p> <p>Authority: Environment Agency, North West Region Catchment Area: Not Given Reference: 017190539 Permit Version: 2 Effective Date: 1st August 1995 Issued Date: Not Supplied Revocation Date: 1st August 1995 Discharge Type: Discharge Of Other Matter-Surface Water Discharge: Freshwater Stream/River Environment: Receiving Water: Trib Sweet Clough Status: Authorisation revoked Positional Accuracy: Located by supplier to within 100m</p>	A9NW (SE)	742	2	382400 432200
2	<p>Discharge Consents</p> <p>Operator: Aero & Industrial Technology Ltd Property Type: MAKING OF OTHER TRANSPORT EQUIP/SHIPS/TRAINS/BIKES Location: Mill Lodge Swo Wood Top Works, Villiers Street, Burnley, Lancashire, Bb11 4bx</p> <p>Authority: Environment Agency, North West Region Catchment Area: Not Supplied Reference: 017190539 Permit Version: 1 Effective Date: 19th June 1995 Issued Date: Not Supplied Revocation Date: 31st July 1995 Discharge Type: Discharge Of Other Matter-Surface Water Discharge: Freshwater Stream/River Environment: Receiving Water: Trib Sweet Clough Status: Authorisation revoked Positional Accuracy: Located by supplier to within 100m</p>	A9NW (SE)	742	2	382400 432200
2	<p>Discharge Consents</p> <p>Operator: Aero Industrial Technology Ltd Property Type: WAREHOUSING + SUPPORT ACTIVITIES FOR TRANSPORTATION Location: Aero Industrial Technology Ltd P O Box 46, Wood Top, Burnley, Lancashire, Bb11 4bx</p> <p>Authority: Environment Agency, North West Region Catchment Area: Calder (Ribble) Reference: 017190723 Permit Version: 1 Effective Date: 15th August 2002 Issued Date: 15th August 2002 Revocation Date: 14th April 2004 Discharge Type: Trade Discharges - Cooling Water Discharge: Freshwater Stream/River Environment: Receiving Water: Trib Of Sweet Clough Status: Authorisation revoked Positional Accuracy: Located by supplier to within 10m</p>	A9NE (SE)	764	2	382420 432190
2	<p>Discharge Consents</p> <p>Operator: Aero Industrial Technology Ltd Property Type: WAREHOUSING + SUPPORT ACTIVITIES FOR TRANSPORTATION Location: Aero Industrial Technology Ltd Wood Top Works, Villiers Street, Burnley, Lancashire, Bb11 4bx</p> <p>Authority: Environment Agency, North West Region Catchment Area: Calder (Ribble) Reference: 017190721 Permit Version: 1 Effective Date: 15th August 2002 Issued Date: 15th August 2002 Revocation Date: 15th April 2004 Discharge Type: Trade Discharges - Cooling Water Discharge: Freshwater Stream/River Environment: Receiving Water: Unnamed Trib Of Sweet Clough Status: Authorisation revoked Positional Accuracy: Located by supplier to within 10m</p>	A9NE (SE)	783	2	382430 432170

Map ID	Details	Quadrant Reference (Compass Direction)	Estimated Distance From Site	Contact	NGR
2	<p>Discharge Consents</p> <p>Operator: Aero Industrial Technology Ltd Property Type: WAREHOUSING + SUPPORT ACTIVITIES FOR TRANSPORTATION Location: Aero Industrial Technology Ltd P O Box 46, Wood Top, Burnley, Lancashire, Bb11 4bx Authority: Environment Agency, North West Region Catchment Area: Calder (Ribble) Reference: 017190720 Permit Version: 1 Effective Date: 15th August 2002 Issued Date: 15th August 2002 Revocation Date: 14th April 2004 Discharge Type: Trade Discharges - Cooling Water Discharge: Freshwater Stream/River Environment: Receiving Water: Unnamed Trib Of Sweet Clough Status: New Consent (Water Resources Act 1991, Section 88 & Schedule 10 as amended by Environment Act 1995) Positional Accuracy: Located by supplier to within 10m</p>	A9NE (SE)	784	2	382431 432170
3	<p>Discharge Consents</p> <p>Operator: Aero Industrial Technology Ltd Property Type: MAKING OF OTHER TRANSPORT EQUIP/SHIPS/TRAINS/BIKES Location: Aero Industrial Technology Ltd Wood Top Works, Villiers Street, Burnley, Lancashire, Bb11 4bx Authority: Environment Agency, North West Region Catchment Area: Calder (Ribble) Reference: 017190722 Permit Version: 1 Effective Date: 15th August 2002 Issued Date: 15th August 2002 Revocation Date: 14th April 2004 Discharge Type: Trade Discharges - Cooling Water Discharge: Freshwater Stream/River Environment: Receiving Water: Unnamed Trib Of Sweet Clough Status: Authorisation revoked Positional Accuracy: Located by supplier to within 10m</p>	A9NE (SE)	857	2	382440 432060
4	<p>Discharge Consents</p> <p>Operator: Burnley Borough Council Property Type: WASTE COLLECTION/TREATMENT/DISPOSAL/MATERIALS RECOVERY Location: Burnley Crematorium, Accrington Road, Burnley, Lancashire Authority: Environment Agency, North West Region Catchment Area: Calder (Ribble) Reference: 01495 Permit Version: 1 Effective Date: 20th November 1956 Issued Date: 20th November 1956 Revocation Date: Not Supplied Discharge Type: Sewage Discharges - Final/Treated Effluent - Not Water Company Discharge: Freshwater Stream/River Environment: Receiving Water: Green Brook Status: Pre National Rivers Authority Legislation where issue date < 01/09/1989 Positional Accuracy: Located by supplier to within 10m</p>	A7SE (SW)	929	2	381179 431839
5	<p>Integrated Pollution Prevention And Control</p> <p>Name: Cloverbrook Ltd Location: Peel Mill, Gannow Lane, Burnley, Lancashire, BB12 6JJ Authority: Environment Agency, North West Region Permit Reference: CP3432MH Original Permit Ref: Bq2880ie Effective Date: 16th March 2007 Status: Surrender Effective Application Type: Surrender App. Sub Type: Whole Positional Accuracy: Automatically positioned to the address Activity Code: 6.4 A(1) (B) Activity Description: Coating, Printing And Textiles; Pre-Treating By Washing Etc. Greater Than 10T/Day Primary Activity: Y</p>	A13SE (SE)	198	2	381970 432564

Map ID	Details	Quadrant Reference (Compass Direction)	Estimated Distance From Site	Contact	NGR
5	<p>Integrated Pollution Prevention And Control</p> <p>Name: Cloverbrook Ltd Location: Peel Mill, Gannow Lane, BURNLEY, Lancashire, BB12 6JJ Authority: Environment Agency, North West Region Permit Reference: Bq2880ie Original Permit Ref: Bq2880ie Effective Date: 10th October 2003 Status: Superseded By Variation Application Type: Application App. Sub Type: New Positional Accuracy: Automatically positioned to the address Activity Code: 6.4 A(1) (B) Activity Description: Coating, Printing And Textiles; Pre-Treating By Washing Etc. Greater Than 10T/Day Primary Activity: Y</p>	A13SE (SE)	198	2	381970 432564
6	<p>Local Authority Pollution Prevention and Controls</p> <p>Name: Burco Dean Appliances Ltd Location: Waterside Mill, Langham Street, Rose Grove, BURNLEY, Lancashire, BB12 6AL Authority: Burnley Borough Council, Planning and Environment Permit Reference: Cp 5 Dated: 1st November 1993 Process Type: Local Authority Air Pollution Control Description: PG6/32 Adhesive coating Status: Authorisation revoked Positional Accuracy: Manually positioned to the address or location</p>	A13NW (N)	75	3	381695 432813
6	<p>Local Authority Pollution Prevention and Controls</p> <p>Name: Burco Dean Appliances Ltd Location: Waterside Mill, Langham Street, Rose Grove, BURNLEY, Lancashire, BB12 6AL Authority: Burnley Borough Council, Planning and Environment Permit Reference: Cp 5 Dated: 1st November 1993 Process Type: Local Authority Air Pollution Control Description: PG6/8 Textile and fabric coating of finishing processes Status: Authorisation revoked Positional Accuracy: Manually positioned to the address or location</p>	A13NW (N)	78	3	381686 432814
7	<p>Local Authority Pollution Prevention and Controls</p> <p>Name: Coating Technologies Location: Unit 6 Imperial Mill, Rose Grove, BURNLEY, Lancashire, BB12 6HZ Authority: Burnley Borough Council, Planning and Environment Permit Reference: Cp 9 Dated: 17th November 1993 Process Type: Local Authority Air Pollution Control Description: PG6/8 Textile and fabric coating of finishing processes Status: Authorisation revoked Positional Accuracy: Located by supplier to within 10m</p>	A13NW (W)	288	3	381420 432680
8	<p>Local Authority Pollution Prevention and Controls</p> <p>Name: Pine Direct Ltd Location: Smallshaw Lane, BURNLEY, Lancashire, BB11 5SQ Authority: Burnley Borough Council, Planning and Environment Permit Reference: Epa/Cp16/98 Dated: 23rd April 1998 Process Type: Local Authority Air Pollution Control Description: PG6/33 Wood coating Status: Authorised Positional Accuracy: Automatically positioned to the address</p>	A8NE (S)	296	3	381827 432309
9	<p>Local Authority Pollution Prevention and Controls</p> <p>Name: Ashworth Diecasting Location: Sycamore Avenue, Burnley, Bb12 6qr Authority: Burnley Borough Council, Planning and Environment Permit Reference: Foundry 2 Dated: 22nd January 1993 Process Type: Local Authority Air Pollution Control Description: PG2/7 Zinc and zinc alloy processes Status: Authorisation revoked Positional Accuracy: Located by supplier to within 10m</p>	A14NW (E)	352	3	382120 432700
10	<p>Local Authority Pollution Prevention and Controls</p> <p>Name: Ashworth Diecasting Location: Sycamore Avenue, BURNLEY, Lancashire, BB12 6QR Authority: Burnley Borough Council, Planning and Environment Permit Reference: Foundry 2 Dated: 22nd January 1993 Process Type: Local Authority Air Pollution Control Description: PG2/6 Aluminium and aluminium alloy processes Status: Authorisation revoked Positional Accuracy: Automatically positioned to the address</p>	A14NW (E)	389	3	382154 432742

Map ID	Details	Quadrant Reference (Compass Direction)	Estimated Distance From Site	Contact	NGR
11	<p>Local Authority Pollution Prevention and Controls</p> <p>Name: Enfield Motor Services Location: Imperial Mill, Lowerhouse Lane, BURNLEY, Lancashire, BB12 6HZ Authority: Burnley Borough Council, Planning and Environment Permit Reference: WO 3 Dated: 13th March 1992 Process Type: Local Authority Air Pollution Control Description: PG1/1Waste oil burners, less than 0.4MW net rated thermal input Status: Authorisation revoked Positional Accuracy: Located by supplier to within 10m</p>	A12SE (W)	442	3	381270 432620
12	<p>Local Authority Pollution Prevention and Controls</p> <p>Name: Perrys Burnley Location: Accrington Road, BURNLEY, Lancashire, BB11 5EX Authority: Burnley Borough Council, Planning and Environment Permit Reference: LAPPC/CP 12 Dated: 21st February 1994 Process Type: Local Authority Air Pollution Control Description: PG6/34 Respraying of road vehicles Status: Authorised Positional Accuracy: Manually positioned to the address or location</p>	A8NE (SE)	446	3	382032 432235
13	<p>Local Authority Pollution Prevention and Controls</p> <p>Name: Futaba Tenneco Uk Ltd Location: Liverpool Road, BURNLEY, Lancashire, BB12 6HJ Authority: Burnley Borough Council, Planning and Environment Permit Reference: Wo 3 Dated: 27th June 2001 Process Type: Local Authority Air Pollution Control Description: PG1/1Waste oil burners, less than 0.4MW net rated thermal input Status: Authorisation revoked Positional Accuracy: Manually positioned to the address or location</p>	A12SE (SW)	464	3	381278 432454
14	<p>Local Authority Pollution Prevention and Controls</p> <p>Name: Oak Street Laundry & Dry Cleaning Services Location: 46 Oak Street, Burnley, Bb12 6qz Authority: Burnley Borough Council, Planning and Environment Permit Reference: Not Supplied Dated: 31st May 2007 Process Type: Local Authority Air Pollution Control Description: PG6/46 Dry cleaning Status: Authorisation revoked Positional Accuracy: Manually positioned to the address or location</p>	A14NW (NE)	539	3	382273 432908
15	<p>Local Authority Pollution Prevention and Controls</p> <p>Name: Accrington Road Service Station Location: 304 Accrington Road, BURNLEY, Lancashire, BB11 Authority: Burnley Borough Council, Planning and Environment Permit Reference: LAPPC/PETROL 1 Dated: 18th February 1999 Process Type: Local Authority Air Pollution Control Description: PG1/14 Petrol filling station Status: Authorised Positional Accuracy: Manually positioned to the address or location</p>	A9NW (SE)	539	3	382157 432219
16	<p>Local Authority Pollution Prevention and Controls</p> <p>Name: Porters Gate Colliery Location: 49 Harold Avenue, BURNLEY, Lancashire, BB11 5LJ Authority: Burnley Borough Council, Planning and Environment Permit Reference: Epa/37/97 Dated: Not Supplied Process Type: Local Authority Air Pollution Control Description: PG3/5 Coal, coke and coal product processes Status: Authorisation revoked Positional Accuracy: Automatically positioned to the address</p>	A9SW (SE)	885	3	382210 431829
17	<p>Local Authority Pollution Prevention and Controls</p> <p>Name: Rossendale Road Service Station Location: Rossendale Road, BURNLEY, Lancashire, BB11 Authority: Burnley Borough Council, Planning and Environment Permit Reference: LAPPC/PETROL 2 Dated: 14th May 1999 Process Type: Local Authority Air Pollution Control Description: PG1/14 Petrol filling station Status: Authorised Positional Accuracy: Manually positioned to the address or location</p>	A8SE (S)	945	3	381985 431679
	<p>Nearest Surface Water Feature</p>	A13NE (N)	1	-	381749 432732

Map ID	Details	Quadrant Reference (Compass Direction)	Estimated Distance From Site	Contact	NGR
18	Pollution Incidents to Controlled Waters Property Type: No Premises Identified Location: Canal, Rose Grove Authority: Environment Agency, North West Region Pollutant: Organic Chemicals : Fuel Oils (Industrial) Note: Not Supplied Incident Date: 30th January 1999 Incident Reference: 1736 Catchment Area: Leeds Liverpool Canal - North Receiving Water: Not Given Cause of Incident: Other Cause Incident Severity: Category 3 - Minor Incident Positional Accuracy: Located by supplier to within 100m	A13SE (SE)	25	2	381800 432595
18	Pollution Incidents to Controlled Waters Property Type: Not Given Location: Location Description Not Available Authority: Environment Agency, North West Region Pollutant: Industrial Effluent Note: Sweet Clough; Oil & Silt Incident Date: 22nd April 1992 Incident Reference: 92330129 Catchment Area: Calder - Lancs Receiving Water: Not Given Cause of Incident: Unknown Incident Severity: Category 3 - Minor Incident Positional Accuracy: Located by supplier to within 100m	A13SE (SE)	25	2	381800 432600
19	Pollution Incidents to Controlled Waters Property Type: Not Given Location: Location Description Not Available Authority: Environment Agency, North West Region Pollutant: Miscellaneous - Other Note: Fire Water Incident Date: 14th February 1995 Incident Reference: 95330035 Catchment Area: Leeds Liverpool Canal - North Receiving Water: Not Given Cause of Incident: Miscellaneous/Other Pollution Type Incident Severity: Category 3 - Minor Incident Positional Accuracy: Located by supplier to within 100m	A13NE (NE)	33	2	381800 432700
20	Pollution Incidents to Controlled Waters Property Type: Not Given Location: Location Description Not Available Authority: Environment Agency, North West Region Pollutant: Chemicals - Detergents/Surfactant Note: Sweet Clough Incident Date: 22nd April 1994 Incident Reference: 94330103 Catchment Area: Calder - Lancs Receiving Water: Not Given Cause of Incident: Wrong Connection Incident Severity: Category 3 - Minor Incident Positional Accuracy: Located by supplier to within 100m	A13NW (N)	62	2	381700 432800
21	Pollution Incidents to Controlled Waters Property Type: Spillage; Accident - Static Site Location: Location Description Not Available Authority: Environment Agency, North West Region Pollutant: Chemicals - Acid Note: Not Supplied Incident Date: 9th March 1992 Incident Reference: 92330072 Catchment Area: Calder - Lancs Receiving Water: Not Given Cause of Incident: Unknown Incident Severity: Category 3 - Minor Incident Positional Accuracy: Located by supplier to within 100m	A13NW (W)	107	2	381600 432695
22	Pollution Incidents to Controlled Waters Property Type: Spillage; Accident - Static Site Location: Location Description Not Available Authority: Environment Agency, North West Region Pollutant: Miscellaneous - Unknown Note: Sweet Clough Incident Date: 16th August 1992 Incident Reference: 92330239 Catchment Area: Calder - Lancs Receiving Water: Not Given Cause of Incident: Unknown Incident Severity: Category 3 - Minor Incident Positional Accuracy: Located by supplier to within 100m	A13SE (SE)	125	2	381900 432595

Map ID	Details	Quadrant Reference (Compass Direction)	Estimated Distance From Site	Contact	NGR
22	Pollution Incidents to Controlled Waters Property Type: Not Given Location: Location Description Not Available Authority: Environment Agency, North West Region Pollutant: Industrial Effluent Note: Not Supplied Incident Date: 4th March 1992 Incident Reference: 92330067 Catchment Area: Leeds Liverpool Canal - North Receiving Water: Not Given Cause of Incident: Unknown Incident Severity: Category 3 - Minor Incident Positional Accuracy: Located by supplier to within 100m	A13SE (E)	125	2	381900 432600
23	Pollution Incidents to Controlled Waters Property Type: Not Given Location: Location Description Not Available Authority: Environment Agency, North West Region Pollutant: Oils - Diesel (Including Agricultural) Note: Not Supplied Incident Date: 24th March 1993 Incident Reference: 93330099 Catchment Area: Leeds Liverpool Canal - North Receiving Water: Not Given Cause of Incident: Unknown Incident Severity: Category 2 - Significant Incident Positional Accuracy: Located by supplier to within 100m	A13SW (W)	215	2	381500 432600
24	Pollution Incidents to Controlled Waters Property Type: Manufacturing: Textile Manufacture Location: Swd, Gannon Lane, BURNLEY Authority: Environment Agency, North West Region Pollutant: Inorganic Chemicals : Acids Note: Not Supplied Incident Date: 30th March 1999 Incident Reference: 1989 Catchment Area: Sweet Clough Receiving Water: River Stretch (Freshwater) Cause of Incident: Not Given Incident Severity: Category 3 - Minor Incident Positional Accuracy: Located by supplier to within 10m	A13NE (E)	232	2	382000 432700
24	Pollution Incidents to Controlled Waters Property Type: Manufacturing: Textile Manufacture Location: Barnes, Swd Gannon Lane, Lancashire Authority: Environment Agency, North West Region Pollutant: Inorganic Chemicals : Acids Note: Not Supplied Incident Date: 30th March 1999 Incident Reference: 30468 Catchment Area: Not Given Receiving Water: Not Given Cause of Incident: Drainage Failures : Foul Sewer Failure Incident Severity: Category 3 - Minor Incident Positional Accuracy: Located by supplier to within 100m	A13NE (E)	232	2	382000 432695
25	Pollution Incidents to Controlled Waters Property Type: Not Given Location: Location Description Not Available Authority: Environment Agency, North West Region Pollutant: Miscellaneous - Natural Note: Green Bk; Foam Incident Date: 28th April 1995 Incident Reference: 95330095 Catchment Area: Calder - Lances Receiving Water: Not Given Cause of Incident: Miscellaneous/Other Pollution Type Incident Severity: Category 3 - Minor Incident Positional Accuracy: Located by supplier to within 100m	A13NW (NW)	332	2	381500 433000
26	Pollution Incidents to Controlled Waters Property Type: Private Sewage (Non-PLC): Sewerage Systems Location: Location Description Not Available Authority: Environment Agency, North West Region Pollutant: Unknown Sewage Note: Sweet Clough Incident Date: 21st April 1992 Incident Reference: 92330126 Catchment Area: Calder - Lances Receiving Water: Not Given Cause of Incident: Unknown Incident Severity: Category 2 - Significant Incident Positional Accuracy: Located by supplier to within 100m	A12NE (NW)	401	2	381400 433000

Map ID	Details	Quadrant Reference (Compass Direction)	Estimated Distance From Site	Contact	NGR
27	<p>Pollution Incidents to Controlled Waters</p> <p>Property Type: Not Given Location: Location Description Not Available Authority: Environment Agency, North West Region Pollutant: Oils - Unknown Note: Not Supplied Incident Date: 25th June 1991 Incident Reference: 91330165 Catchment Area: Calder - Lancs Receiving Water: Not Given Cause of Incident: Unknown Incident Severity: Category 3 - Minor Incident Positional Accuracy: Located by supplier to within 100m</p>	A12NE (W)	405	2	381300 432700
28	<p>Pollution Incidents to Controlled Waters</p> <p>Property Type: Not Given Location: Location Description Not Available Authority: Environment Agency, North West Region Pollutant: Oils - Gas Oil Note: Sweet Clough Incident Date: 31st December 1991 Incident Reference: 91330355 Catchment Area: Calder - Lancs Receiving Water: Not Given Cause of Incident: Unknown Incident Severity: Category 1 - Major Incident Positional Accuracy: Located by supplier to within 100m</p>	A14SW (E)	425	2	382200 432600
29	<p>Pollution Incidents to Controlled Waters</p> <p>Property Type: Not Given Location: Gannow Lane, Lancashire Authority: Environment Agency, North West Region Pollutant: Other Note: Not Supplied Incident Date: 15th July 1999 Incident Reference: 30151 Catchment Area: Not Given Receiving Water: Not Given Cause of Incident: Deliberate Action Incident Severity: Category 3 - Minor Incident Positional Accuracy: Located by supplier to within 100m</p>	A14NW (E)	431	2	382200 432695
29	<p>Pollution Incidents to Controlled Waters</p> <p>Property Type: Not Given Location: Location Description Not Available Authority: Environment Agency, North West Region Pollutant: Miscellaneous - Natural Note: Micro Cystis Incident Date: 7th August 1995 Incident Reference: 95330185 Catchment Area: Leeds Liverpool Canal - North Receiving Water: Not Given Cause of Incident: Algal Bloom Incident Severity: Category 3 - Minor Incident Positional Accuracy: Located by supplier to within 100m</p>	A14NW (E)	431	2	382200 432700
30	<p>Pollution Incidents to Controlled Waters</p> <p>Property Type: Not Given Location: Location Description Not Available Authority: Environment Agency, North West Region Pollutant: Chemicals - Paints / Dyes Note: Sweet Clough; Drain Tracing Dye Incident Date: 29th April 1993 Incident Reference: 93330129 Catchment Area: Calder - Lancs Receiving Water: Not Given Cause of Incident: Unknown Incident Severity: Category 3 - Minor Incident Positional Accuracy: Located by supplier to within 100m</p>	A12NE (NW)	435	2	381300 432900
31	<p>Pollution Incidents to Controlled Waters</p> <p>Property Type: Not Given Location: Lancashire Authority: Environment Agency, North West Region Pollutant: Miscellaneous - Inert Suspended Solids Note: Leeds and Liverpool Canal; Silt Incident Date: 21st October 1996 Incident Reference: 96330240 Catchment Area: Leeds Liverpool Canal - North Receiving Water: Not Given Cause of Incident: Miscellaneous/Other Pollution Type Incident Severity: Category 2 - Significant Incident Positional Accuracy: Located by supplier to within 100m</p>	A14SW (E)	437	2	382200 432500

Map ID	Details	Quadrant Reference (Compass Direction)	Estimated Distance From Site	Contact	NGR
32	<p>Pollution Incidents to Controlled Waters</p> <p>Property Type: Not Given Location: Location Description Not Available Authority: Environment Agency, North West Region Pollutant: Oils - Other Oil Note: Sweet Clough Incident Date: 21st June 1995 Incident Reference: 95330156 Catchment Area: Calder - Lancs Receiving Water: Not Given Cause of Incident: Deliberate Disposal To Drain Incident Severity: Category 3 - Minor Incident Positional Accuracy: Located by supplier to within 100m</p>	A14NW (E)	441	2	382200 432800
33	<p>Pollution Incidents to Controlled Waters</p> <p>Property Type: Not Given Location: Leeds Liverpool Canal, ROSE GROVE Authority: Environment Agency, North West Region Pollutant: Oils - Diesel (Including Agricultural) Note: Leeds Liverpool Canal; Diesel Incident Date: 15th January 1997 Incident Reference: 97330036 Catchment Area: Calder - Lancs Receiving Water: Canal Cause of Incident: Unknown Incident Severity: Category 3 - Minor Incident Positional Accuracy: Located by supplier to within 100m</p>	A12SE (SW)	463	2	381300 432400
33	<p>Pollution Incidents to Controlled Waters</p> <p>Property Type: Industrial: Other Location: Burnley Road, RAWTENSTALL Authority: Environment Agency, North West Region Pollutant: Miscellaneous - Fire water / Foam Note: Not Supplied Incident Date: 6th June 1998 Incident Reference: SO980998 Catchment Area: Irwell Receiving Water: Freshwater Stream/River Cause of Incident: Fire Incident Severity: Category 3 - Minor Incident Positional Accuracy: Located by supplier to within 100m</p>	A12SE (SW)	465	2	381300 432395
34	<p>Pollution Incidents to Controlled Waters</p> <p>Property Type: Not Given Location: Lancashire Authority: Environment Agency, North West Region Pollutant: Unknown Note: Sweet Clough; None Pollution Found Incident Date: 22nd August 1995 Incident Reference: 95330203 Catchment Area: Calder - Lancs Receiving Water: Not Given Cause of Incident: Other Incident/Unknown Incident Severity: Category 3 - Minor Incident Positional Accuracy: Located by supplier to within 100m</p>	A12NE (NW)	478	2	381300 432995
34	<p>Pollution Incidents to Controlled Waters</p> <p>Property Type: Not Given Location: Location Description Not Available Authority: Environment Agency, North West Region Pollutant: Chemicals - Paints / Dyes Note: Sweet Clough Incident Date: 29th April 1991 Incident Reference: 91330099 Catchment Area: Calder - Lancs Receiving Water: Not Given Cause of Incident: Unknown Incident Severity: Category 3 - Minor Incident Positional Accuracy: Located by supplier to within 100m</p>	A12NE (NW)	481	2	381300 433000
35	<p>Pollution Incidents to Controlled Waters</p> <p>Property Type: Not Given Location: Location Description Not Available Authority: Environment Agency, North West Region Pollutant: Rubble/Litter Or Solids Note: Sweet Clough; Breeze Blocks Incident Date: 12th March 1993 Incident Reference: 93330084 Catchment Area: Calder - Lancs Receiving Water: Not Given Cause of Incident: Unknown Incident Severity: Category 3 - Minor Incident Positional Accuracy: Located by supplier to within 100m</p>	A14SW (E)	525	2	382300 432600

Map ID	Details	Quadrant Reference (Compass Direction)	Estimated Distance From Site	Contact	NGR
36	<p>Pollution Incidents to Controlled Waters</p> <p>Property Type: Pollution Found Source Not Determined Location: Location Description Not Available Authority: Environment Agency, North West Region Pollutant: Unknown Sewage Note: Sweet Clough Incident Date: 21st June 1995 Incident Reference: 95330144 Catchment Area: Calder - Lancs Receiving Water: Not Given Cause of Incident: Other Incident/Unknown Incident Severity: Category 3 - Minor Incident Positional Accuracy: Located by supplier to within 100m</p>	A17SE (NW)	535	2	381305 433095
36	<p>Pollution Incidents to Controlled Waters</p> <p>Property Type: Not Given Location: Location Description Not Available Authority: Environment Agency, North West Region Pollutant: Oils - Diesel (Including Agricultural) Note: Sweet Clough Incident Date: 21st August 1995 Incident Reference: 95330198 Catchment Area: Calder - Lancs Receiving Water: Not Given Cause of Incident: Other Incident/Unknown Incident Severity: Category 3 - Minor Incident Positional Accuracy: Located by supplier to within 100m</p>	A17SE (NW)	539	2	381300 433095
36	<p>Pollution Incidents to Controlled Waters</p> <p>Property Type: Not Given Location: Location Description Not Available Authority: Environment Agency, North West Region Pollutant: Industrial Effluent Note: Sweet Clough; Ochre Incident Date: 21st April 1992 Incident Reference: 92330122 Catchment Area: Calder - Lancs Receiving Water: Not Given Cause of Incident: Unknown Incident Severity: Category 2 - Significant Incident Positional Accuracy: Located by supplier to within 100m</p>	A17SE (NW)	542	2	381300 433100
37	<p>Pollution Incidents to Controlled Waters</p> <p>Property Type: Not Given Location: Location Description Not Available Authority: Environment Agency, North West Region Pollutant: Chemicals - Detergents/Surfactant Note: Sweet Clough Incident Date: 19th April 1994 Incident Reference: 94330097 Catchment Area: Calder - Lancs Receiving Water: Not Given Cause of Incident: Other Incident/Unknown Incident Severity: Category 3 - Minor Incident Positional Accuracy: Located by supplier to within 100m</p>	A18SW (NW)	546	2	381405 433195
37	<p>Pollution Incidents to Controlled Waters</p> <p>Property Type: Connection To Surface Drains Location: Location Description Not Available Authority: Environment Agency, North West Region Pollutant: Chemicals - Detergents/Surfactant Note: Sweet Clough Incident Date: 30th March 1994 Incident Reference: 94330073 Catchment Area: Calder - Lancs Receiving Water: Not Given Cause of Incident: Other Incident/Unknown Incident Severity: Category 3 - Minor Incident Positional Accuracy: Located by supplier to within 100m</p>	A17SE (NW)	548	2	381400 433195
37	<p>Pollution Incidents to Controlled Waters</p> <p>Property Type: Not Given Location: Location Description Not Available Authority: Environment Agency, North West Region Pollutant: Miscellaneous - Foam Note: Sweet Clough; Detergent Incident Date: 28th April 1995 Incident Reference: 95330091 Catchment Area: Calder - Lancs Receiving Water: Not Given Cause of Incident: Other Incident/Unknown Incident Severity: Category 2 - Significant Incident Positional Accuracy: Located by supplier to within 100m</p>	A18SW (NW)	550	2	381405 433200

Map ID	Details	Quadrant Reference (Compass Direction)	Estimated Distance From Site	Contact	NGR
37	<p>Pollution Incidents to Controlled Waters</p> <p>Property Type: Not Given Location: Location Description Not Available Authority: Environment Agency, North West Region Pollutant: Chemicals - Detergents/Surfactant Note: Sweet Clough Incident Date: 8th February 1994 Incident Reference: 94330034 Catchment Area: Calder - Lancs Receiving Water: Not Given Cause of Incident: Wrong Connection Incident Severity: Category 3 - Minor Incident Positional Accuracy: Located by supplier to within 100m</p>	A17SE (NW)	553	2	381400 433200
37	<p>Pollution Incidents to Controlled Waters</p> <p>Property Type: Connection To Surface Drains Location: Location Description Not Available Authority: Environment Agency, North West Region Pollutant: Miscellaneous - Unknown Note: Sweet Clough Incident Date: 13th April 1994 Incident Reference: 94330091 Catchment Area: Calder - Lancs Receiving Water: Not Given Cause of Incident: Other Incident/Unknown Incident Severity: Category 3 - Minor Incident Positional Accuracy: Located by supplier to within 100m</p>	A18SW (NW)	554	2	381405 433205
38	<p>Pollution Incidents to Controlled Waters</p> <p>Property Type: Not Given Location: Location Description Not Available Authority: Environment Agency, North West Region Pollutant: Rubble/Litter Or Solids Note: Sweet Clough Incident Date: 12th November 1991 Incident Reference: 91330327 Catchment Area: Calder - Lancs Receiving Water: Not Given Cause of Incident: Unknown Incident Severity: Category 3 - Minor Incident Positional Accuracy: Located by supplier to within 100m</p>	A14SW (SE)	562	2	382300 432400
38	<p>Pollution Incidents to Controlled Waters</p> <p>Property Type: Not Given Location: Lancashire Authority: Environment Agency, North West Region Pollutant: Rubble/Litter Or Solids Note: Sweet Clough; Refuse Incident Date: 26th July 1996 Incident Reference: 96330179 Catchment Area: Calder - Lancs Receiving Water: Not Given Cause of Incident: Not Given Incident Severity: Category 3 - Minor Incident Positional Accuracy: Located by supplier to within 100m</p>	A14SW (SE)	564	2	382300 432395
38	<p>Pollution Incidents to Controlled Waters</p> <p>Property Type: Not Given Location: Lancashire Authority: Environment Agency, North West Region Pollutant: Miscellaneous - Vehicle Washings And De Waxing Note: Sweet Clough; Vehicle Washings Incident Date: 4th January 1996 Incident Reference: 96330003 Catchment Area: Calder - Lancs Receiving Water: Not Given Cause of Incident: Wrong Connection Incident Severity: Category 3 - Minor Incident Positional Accuracy: Located by supplier to within 100m</p>	A14SW (SE)	568	2	382305 432395
39	<p>Pollution Incidents to Controlled Waters</p> <p>Property Type: Not Given Location: Location Description Not Available Authority: Environment Agency, North West Region Pollutant: Industrial Effluent Note: Sweet Clough Incident Date: 11th February 1993 Incident Reference: 93330047 Catchment Area: Calder - Lancs Receiving Water: Not Given Cause of Incident: Unknown Incident Severity: Category 3 - Minor Incident Positional Accuracy: Located by supplier to within 100m</p>	A12NE (NW)	567	2	381200 433000

Map ID	Details	Quadrant Reference (Compass Direction)	Estimated Distance From Site	Contact	NGR
40	<p>Pollution Incidents to Controlled Waters</p> <p>Property Type: Not Given Location: Location Description Not Available Authority: Environment Agency, North West Region Pollutant: Chemicals - Solvents Note: Sweet Clough; Dye Penetrant Sol. Incident Date: 11th January 1991 Incident Reference: 91330001 Catchment Area: Calder - Lancs Receiving Water: Not Given Cause of Incident: Unknown Incident Severity: Category 3 - Minor Incident Positional Accuracy: Located by supplier to within 100m</p>	A9NW (SE)	605	2	382300 432300
41	<p>Pollution Incidents to Controlled Waters</p> <p>Property Type: Not Given Location: Lancashire Authority: Environment Agency, North West Region Pollutant: Unknown Note: Sweet Clough; None Pollution Found Incident Date: 28th June 1996 Incident Reference: 96330152 Catchment Area: Calder - Lancs Receiving Water: Not Given Cause of Incident: Other Incident/Unknown Incident Severity: Category 3 - Minor Incident Positional Accuracy: Located by supplier to within 100m</p>	A17SE (NW)	609	2	381300 433195
41	<p>Pollution Incidents to Controlled Waters</p> <p>Property Type: Not Given Location: Location Description Not Available Authority: Environment Agency, North West Region Pollutant: Chemicals - Detergents/Surfactant Note: Sweet Clough Incident Date: 22nd March 1994 Incident Reference: 94330068 Catchment Area: Calder - Lancs Receiving Water: Not Given Cause of Incident: Other Incident/Unknown Incident Severity: Category 3 - Minor Incident Positional Accuracy: Located by supplier to within 100m</p>	A17SE (NW)	613	2	381300 433200
42	<p>Pollution Incidents to Controlled Waters</p> <p>Property Type: Not Given Location: Location Description Not Available Authority: Environment Agency, North West Region Pollutant: Industrial Effluent Note: Sweet Clough Incident Date: 25th February 1992 Incident Reference: 92330041 Catchment Area: Calder - Lancs Receiving Water: Not Given Cause of Incident: Unknown Incident Severity: Category 3 - Minor Incident Positional Accuracy: Located by supplier to within 100m</p>	A14NW (E)	631	2	382400 432700
43	<p>Pollution Incidents to Controlled Waters</p> <p>Property Type: Connection To Surface Drains Location: Location Description Not Available Authority: Environment Agency, North West Region Pollutant: Unknown Sewage Note: Sweet Clough Incident Date: 30th November 1993 Incident Reference: 93330330 Catchment Area: Calder - Lancs Receiving Water: Not Given Cause of Incident: Unknown Incident Severity: Category 2 - Significant Incident Positional Accuracy: Located by supplier to within 100m</p>	A14SW (E)	633	2	382400 432500
43	<p>Pollution Incidents to Controlled Waters</p> <p>Property Type: Private Sewage (Non-PLC): Sewerage Systems Location: Lancashire Authority: Environment Agency, North West Region Pollutant: Crude Sewage Note: Sweet Clough; Sewage Incident Date: 12th September 1996 Incident Reference: 96330219 Catchment Area: Calder - Lancs Receiving Water: Not Given Cause of Incident: Blocked Sewer Incident Severity: Category 2 - Significant Incident Positional Accuracy: Located by supplier to within 100m</p>	A14SW (E)	634	2	382400 432495

Map ID	Details	Quadrant Reference (Compass Direction)	Estimated Distance From Site	Contact	NGR
43	<p>Pollution Incidents to Controlled Waters</p> <p>Property Type: Not Given Location: Coy Lane, BURNLEY Authority: Environment Agency, North West Region Pollutant: Crude Sewage Note: Not Supplied Incident Date: 7th July 1998 Incident Reference: CE980601 Catchment Area: Calder - Lancs Receiving Water: Freshwater Stream/River Cause of Incident: Unknown Incident Severity: Category 2 - Significant Incident Positional Accuracy: Located by supplier to within 100m</p>	A14SW (E)	639	2	382405 432495
44	<p>Pollution Incidents to Controlled Waters</p> <p>Property Type: Not Given Location: Location Description Not Available Authority: Environment Agency, North West Region Pollutant: Rubble/Litter Or Solids Note: Sweet Clough Incident Date: 4th August 1995 Incident Reference: 95330183 Catchment Area: Calder - Lancs Receiving Water: Not Given Cause of Incident: Miscellaneous/Other Pollution Type Incident Severity: Category 3 - Minor Incident Positional Accuracy: Located by supplier to within 100m</p>	A14SW (E)	650	2	382395 432405
44	<p>Pollution Incidents to Controlled Waters</p> <p>Property Type: Garage Premises Location: Ryder Public Limited Company, Phoenix Way, Small Show Industrial Estate, BURNLEY Authority: Environment Agency, North West Region Pollutant: Oils - Diesel (Including Agricultural) Note: Sweetclough Brook; Diesel Incident Date: 3rd February 1997 Incident Reference: 97330043 Catchment Area: Calder - Lancs Receiving Water: Freshwater Stream/River Cause of Incident: Overfilling During Delivery Incident Severity: Category 3 - Minor Incident Positional Accuracy: Located by supplier to within 100m</p>	A14SW (E)	651	2	382395 432400
44	<p>Pollution Incidents to Controlled Waters</p> <p>Property Type: Not Given Location: Location Description Not Available Authority: Environment Agency, North West Region Pollutant: Miscellaneous - Inert Suspended Solids Note: Sweet Clough; Trade Effluent Incident Date: 5th January 1994 Incident Reference: 94330001 Catchment Area: Calder - Lancs Receiving Water: Not Given Cause of Incident: Poor Operational Practice Incident Severity: Category 3 - Minor Incident Positional Accuracy: Located by supplier to within 100m</p>	A14SW (E)	655	2	382400 432405
44	<p>Pollution Incidents to Controlled Waters</p> <p>Property Type: Not Given Location: Location Description Not Available Authority: Environment Agency, North West Region Pollutant: Rubble/Litter Or Solids Note: Sweet Clough; Ford Escort Estate Incident Date: 31st July 1992 Incident Reference: 92330224 Catchment Area: Calder - Lancs Receiving Water: Not Given Cause of Incident: Unknown Incident Severity: Category 3 - Minor Incident Positional Accuracy: Located by supplier to within 100m</p>	A14SW (E)	656	2	382400 432400
44	<p>Pollution Incidents to Controlled Waters</p> <p>Property Type: Not Given Location: Location Description Not Available Authority: Environment Agency, North West Region Pollutant: Rubble/Litter Or Solids Note: Sweet Clough Incident Date: 25th September 1992 Incident Reference: 92330258 Catchment Area: Calder - Lancs Receiving Water: Not Given Cause of Incident: Unknown Incident Severity: Category 3 - Minor Incident Positional Accuracy: Located by supplier to within 100m</p>	A14SW (E)	658	2	382400 432395

Map ID	Details	Quadrant Reference (Compass Direction)	Estimated Distance From Site	Contact	NGR
44	<p>Pollution Incidents to Controlled Waters</p> <p>Property Type: Private Sewage (Non-PLC): Sewerage Systems Location: Location Description Not Available Authority: Environment Agency, North West Region Pollutant: Unknown Sewage Note: Sweet Clough Incident Date: 18th February 1994 Incident Reference: 94330051 Catchment Area: Calder - Lancs Receiving Water: Not Given Cause of Incident: Blocked Sewer Incident Severity: Category 2 - Significant Incident Positional Accuracy: Located by supplier to within 100m</p>	A14SW (E)	659	2	382405 432405
44	<p>Pollution Incidents to Controlled Waters</p> <p>Property Type: Not Given Location: Location Description Not Available Authority: Environment Agency, North West Region Pollutant: Oils - Unknown Note: Sweet Clough Incident Date: 31st July 1991 Incident Reference: 91330214 Catchment Area: Calder - Lancs Receiving Water: Not Given Cause of Incident: Unknown Incident Severity: Category 3 - Minor Incident Positional Accuracy: Located by supplier to within 100m</p>	A14SW (E)	661	2	382405 432400
44	<p>Pollution Incidents to Controlled Waters</p> <p>Property Type: Not Given Location: Location Description Not Available Authority: Environment Agency, North West Region Pollutant: Industrial Effluent Note: Sweet Clough Incident Date: 8th May 1991 Incident Reference: 91330104 Catchment Area: Calder - Lancs Receiving Water: Not Given Cause of Incident: Unknown Incident Severity: Category 3 - Minor Incident Positional Accuracy: Located by supplier to within 100m</p>	A14SW (E)	662	2	382405 432395
45	<p>Pollution Incidents to Controlled Waters</p> <p>Property Type: Not Given Location: Location Description Not Available Authority: Environment Agency, North West Region Pollutant: Industrial Effluent Note: Sweet Clough Incident Date: 27th March 1992 Incident Reference: 92330088 Catchment Area: Calder - Lancs Receiving Water: Not Given Cause of Incident: Unknown Incident Severity: Category 3 - Minor Incident Positional Accuracy: Located by supplier to within 100m</p>	A9NW (SE)	660	2	382300 432200
46	<p>Pollution Incidents to Controlled Waters</p> <p>Property Type: Spillage; Accident - Static Site Location: Location Description Not Available Authority: Environment Agency, North West Region Pollutant: Industrial Effluent Note: Sweet Clough Incident Date: 19th July 1991 Incident Reference: 91330198 Catchment Area: Calder - Lancs Receiving Water: Not Given Cause of Incident: Unknown Incident Severity: Category 2 - Significant Incident Positional Accuracy: Located by supplier to within 100m</p>	A17SE (NW)	683	2	381200 433200
47	<p>Pollution Incidents to Controlled Waters</p> <p>Property Type: Private Sewage (Non-PLC): Sewerage Systems Location: Location Description Not Available Authority: Environment Agency, North West Region Pollutant: Unknown Sewage Note: Green Brook Incident Date: 23rd April 1992 Incident Reference: 92330128 Catchment Area: Calder - Lancs Receiving Water: Not Given Cause of Incident: Unknown Incident Severity: Category 2 - Significant Incident Positional Accuracy: Located by supplier to within 100m</p>	A17SE (NW)	692	2	381300 433300

Map ID	Details	Quadrant Reference (Compass Direction)	Estimated Distance From Site	Contact	NGR
48	<p>Pollution Incidents to Controlled Waters</p> <p>Property Type: Private Sewage (Non-PLC): Sewerage Systems Location: Location Description Not Available Authority: Environment Agency, North West Region Pollutant: Sewage Debris/Litter Note: Sweet Clough; Contaminated Surface Water Incident Date: 2nd May 1995 Incident Reference: 95330090 Catchment Area: Calder - Lancs Receiving Water: Not Given Cause of Incident: Wrong Connection Incident Severity: Category 3 - Minor Incident Positional Accuracy: Located by supplier to within 100m</p>	A17NE (NW)	728	2	381400 433400
49	<p>Pollution Incidents to Controlled Waters</p> <p>Property Type: Not Given Location: Location Description Not Available Authority: Environment Agency, North West Region Pollutant: Oils - Other Fuel Oil Note: Sweet Clough Incident Date: 29th June 1993 Incident Reference: 93330207 Catchment Area: Calder - Lancs Receiving Water: Not Given Cause of Incident: Unknown Incident Severity: Category 3 - Minor Incident Positional Accuracy: Located by supplier to within 100m</p>	A14SE (E)	732	2	382500 432500
49	<p>Pollution Incidents to Controlled Waters</p> <p>Property Type: Not Given Location: Location Description Not Available Authority: Environment Agency, North West Region Pollutant: Industrial Effluent Note: Sweet Clough Incident Date: 14th October 1993 Incident Reference: 93330290 Catchment Area: Calder - Lancs Receiving Water: Not Given Cause of Incident: Unknown Incident Severity: Category 3 - Minor Incident Positional Accuracy: Located by supplier to within 100m</p>	A14SE (E)	733	2	382500 432495
50	<p>Pollution Incidents to Controlled Waters</p> <p>Property Type: Not Given Location: Location Description Not Available Authority: Environment Agency, North West Region Pollutant: Industrial Effluent Note: Sweet Clough Incident Date: 18th July 1991 Incident Reference: 91330194 Catchment Area: Calder - Lancs Receiving Water: Not Given Cause of Incident: Unknown Incident Severity: Category 3 - Minor Incident Positional Accuracy: Located by supplier to within 100m</p>	A12NW (NW)	751	2	381000 433000
51	<p>Pollution Incidents to Controlled Waters</p> <p>Property Type: Not Given Location: Location Description Not Available Authority: Environment Agency, North West Region Pollutant: Oils - Gas Oil Note: Sweet Clough Incident Date: 10th May 1991 Incident Reference: 91330116 Catchment Area: Calder - Lancs Receiving Water: Not Given Cause of Incident: Unknown Incident Severity: Category 3 - Minor Incident Positional Accuracy: Located by supplier to within 100m</p>	A14SE (E)	752	2	382500 432400
51	<p>Pollution Incidents to Controlled Waters</p> <p>Property Type: Not Given Location: Lancashire Authority: Environment Agency, North West Region Pollutant: Oils - Other Oil Note: Sweet Clough; Oil Incident Date: 26th July 1996 Incident Reference: 96330188 Catchment Area: Calder - Lancs Receiving Water: Not Given Cause of Incident: Not Given Incident Severity: Category 3 - Minor Incident Positional Accuracy: Located by supplier to within 100m</p>	A14SE (E)	753	2	382500 432395

Map ID	Details	Quadrant Reference (Compass Direction)	Estimated Distance From Site	Contact	NGR
51	<p>Pollution Incidents to Controlled Waters</p> <p>Property Type: Water Company Sewage: Foul Sewer Location: Sweet Clough , BURNLEY Authority: Environment Agency, North West Region Pollutant: Crude Sewage Note: Sewage Contamination; Sweet Clough; Sewage Incident Date: 23rd September 1997 Incident Reference: 97330210 Catchment Area: Calder - Lancs Receiving Water: Freshwater Stream/River Cause of Incident: Unknown Incident Severity: Category 3 - Minor Incident Positional Accuracy: Located by supplier to within 100m</p>	A14SE (E)	758	2	382505 432395
52	<p>Pollution Incidents to Controlled Waters</p> <p>Property Type: Private Sewage (Non-PLC): Sewerage Systems Location: Location Description Not Available Authority: Environment Agency, North West Region Pollutant: Crude Sewage Note: Tributary Sweet Clough Incident Date: 6th November 1995 Incident Reference: 95330265 Catchment Area: Calder - Lancs Receiving Water: Not Given Cause of Incident: Wrong Connection Incident Severity: Category 3 - Minor Incident Positional Accuracy: Located by supplier to within 100m</p>	A8SE (S)	810	2	381900 431800
53	<p>Pollution Incidents to Controlled Waters</p> <p>Property Type: Not Given Location: Lancashire Authority: Environment Agency, North West Region Pollutant: Not Given Note: Leeds and Liverpool Canal; None Pollution Found Incident Date: 29th July 1993 Incident Reference: 93330229 Catchment Area: Calder - Lancs Receiving Water: Not Given Cause of Incident: Not Given Incident Severity: Category 3 - Minor Incident Positional Accuracy: Located by supplier to within 100m</p>	A14SE (E)	825	2	382600 432600
54	<p>Pollution Incidents to Controlled Waters</p> <p>Property Type: Domestic/Residential Location: Accrington Road, BURNLEY Authority: Environment Agency, North West Region Pollutant: Oils - Petrol Note: Petrol In Drains Incident Date: 30th January 1998 Incident Reference: CE980054 Catchment Area: Calder - Lancs Receiving Water: Onto Land Cause of Incident: Inadequate Design/Capacity Incident Severity: Category 3 - Minor Incident Positional Accuracy: Located by supplier to within 100m</p>	A9NE (SE)	828	2	382500 432200
55	<p>Pollution Incidents to Controlled Waters</p> <p>Property Type: Private Sewage (Non-PLC): Sewerage Systems Location: Location Description Not Available Authority: Environment Agency, North West Region Pollutant: Crude Sewage Note: Sweet Clough Incident Date: 21st December 1995 Incident Reference: 95330299 Catchment Area: Calder - Lancs Receiving Water: Not Given Cause of Incident: Wrong Connection Incident Severity: Category 3 - Minor Incident Positional Accuracy: Located by supplier to within 100m</p>	A8SE (S)	831	2	382000 431800
55	<p>Pollution Incidents to Controlled Waters</p> <p>Property Type: Not Given Location: Location Description Not Available Authority: Environment Agency, North West Region Pollutant: Oils - Waste Oil Note: Tributary Sweet Clough Incident Date: 21st December 1995 Incident Reference: 95330298 Catchment Area: Calder - Lancs Receiving Water: Not Given Cause of Incident: Deliberate Disposal To Drain Incident Severity: Category 3 - Minor Incident Positional Accuracy: Located by supplier to within 100m</p>	A8SE (S)	836	2	382000 431795

Map ID	Details	Quadrant Reference (Compass Direction)	Estimated Distance From Site	Contact	NGR
55	<p>Pollution Incidents to Controlled Waters</p> <p>Property Type: Not Given Location: Valley Street, BURNLEY Authority: Environment Agency, North West Region Pollutant: Oils - Unknown Note: Not Supplied Incident Date: 18th September 1998 Incident Reference: CE981192 Catchment Area: Calder - Lancs Receiving Water: Freshwater Stream/River Cause of Incident: Unknown Incident Severity: Category 3 - Minor Incident Positional Accuracy: Located by supplier to within 100m</p>	A8SE (S)	837	2	382005 431795
56	<p>Pollution Incidents to Controlled Waters</p> <p>Property Type: Not Given Location: Location Description Not Available Authority: Environment Agency, North West Region Pollutant: Oils - Unknown Note: Sweet Clough Incident Date: 3rd March 1992 Incident Reference: 92330068 Catchment Area: Calder - Lancs Receiving Water: Not Given Cause of Incident: Unknown Incident Severity: Category 3 - Minor Incident Positional Accuracy: Located by supplier to within 100m</p>	A14SE (E)	831	2	382600 432500
57	<p>Pollution Incidents to Controlled Waters</p> <p>Property Type: Not Given Location: Location Description Not Available Authority: Environment Agency, North West Region Pollutant: Industrial Effluent Note: Green Brook Incident Date: 18th December 1991 Incident Reference: 91330345 Catchment Area: Calder - Lancs Receiving Water: Not Given Cause of Incident: Unknown Incident Severity: Category 3 - Minor Incident Positional Accuracy: Located by supplier to within 100m</p>	A12SW (W)	843	2	380900 432400
58	<p>Pollution Incidents to Controlled Waters</p> <p>Property Type: Private Sewage (Non-PLC): Sewerage Systems Location: Location Description Not Available Authority: Environment Agency, North West Region Pollutant: Crude Sewage Note: River Calder Incident Date: 3rd August 1995 Incident Reference: 95330180 Catchment Area: Calder - Lancs Receiving Water: Not Given Cause of Incident: Sewer Maintenance Incident Severity: Category 3 - Minor Incident Positional Accuracy: Located by supplier to within 100m</p>	A14SE (E)	849	2	382600 432400
59	<p>Pollution Incidents to Controlled Waters</p> <p>Property Type: Not Given Location: Location Description Not Available Authority: Environment Agency, North West Region Pollutant: Oils - Diesel (Including Agricultural) Note: Not Supplied Incident Date: 11th July 1994 Incident Reference: 94330189 Catchment Area: Leeds Liverpool Canal - North Receiving Water: Not Given Cause of Incident: Fire Incident Severity: Category 2 - Significant Incident Positional Accuracy: Located by supplier to within 100m</p>	A14NE (E)	878	2	382600 433000
60	<p>Pollution Incidents to Controlled Waters</p> <p>Property Type: Not Given Location: Location Description Not Available Authority: Environment Agency, North West Region Pollutant: Oils - Unknown Note: Sweet Clough Incident Date: 28th November 1991 Incident Reference: 91330340 Catchment Area: Calder - Lancs Receiving Water: Not Given Cause of Incident: Unknown Incident Severity: Category 3 - Minor Incident Positional Accuracy: Located by supplier to within 100m</p>	A9NE (SE)	878	2	382600 432300

Map ID	Details	Quadrant Reference (Compass Direction)	Estimated Distance From Site	Contact	NGR
60	<p>Pollution Incidents to Controlled Waters</p> <p>Property Type: Not Given Location: Location Description Not Available Authority: Environment Agency, North West Region Pollutant: Oils - Other Oil Note: Sweet Clough; Aviation Fuel Incident Date: 16th December 1991 Incident Reference: 91330350 Catchment Area: Calder - Lancs Receiving Water: Not Given Cause of Incident: Unknown Incident Severity: Category 2 - Significant Incident Positional Accuracy: Located by supplier to within 100m</p>	A9NE (SE)	880	2	382600 432295
61	<p>Pollution Incidents to Controlled Waters</p> <p>Property Type: Not Given Location: Lancashire Authority: Environment Agency, North West Region Pollutant: Not Given Note: Tributary Green Brook; None Pollution Found Incident Date: 15th June 1993 Incident Reference: 93330185 Catchment Area: Calder - Lancs Receiving Water: Not Given Cause of Incident: Not Given Incident Severity: Category 3 - Minor Incident Positional Accuracy: Located by supplier to within 100m</p>	A7SE (SW)	899	2	381300 431800
62	<p>Pollution Incidents to Controlled Waters</p> <p>Property Type: Connection To Surface Drains Location: Location Description Not Available Authority: Environment Agency, North West Region Pollutant: Unknown Sewage Note: Tributary Sweet Clough Incident Date: 30th November 1993 Incident Reference: 93330331 Catchment Area: Calder - Lancs Receiving Water: Not Given Cause of Incident: Unknown Incident Severity: Category 3 - Minor Incident Positional Accuracy: Located by supplier to within 100m</p>	A8SE (S)	928	2	382000 431700
63	<p>Pollution Incidents to Controlled Waters</p> <p>Property Type: Not Given Location: Location Description Not Available Authority: Environment Agency, North West Region Pollutant: Miscellaneous - Inert Suspended Solids Note: Green Brook Incident Date: 7th August 1992 Incident Reference: 92330232 Catchment Area: Calder - Lancs Receiving Water: Not Given Cause of Incident: Unknown Incident Severity: Category 2 - Significant Incident Positional Accuracy: Located by supplier to within 100m</p>	A7NW (W)	966	2	380800 432300
63	<p>Pollution Incidents to Controlled Waters</p> <p>Property Type: Construction: Construction Of Buildings Location: Lowerhouse Lodges, BURNLEY Authority: Environment Agency, North West Region Pollutant: Organic Chemicals : Diesel Fuels Note: Not Supplied Incident Date: 22nd April 1999 Incident Reference: 2205 Catchment Area: Calder - Lancs Receiving Water: Not Given Cause of Incident: Not Given Incident Severity: Category 2 - Significant Incident Positional Accuracy: Located by supplier to within 10m</p>	A7NW (W)	968	2	380800 432295
64	<p>Pollution Incidents to Controlled Waters</p> <p>Property Type: Not Given Location: Lancashire Authority: Environment Agency, North West Region Pollutant: Not Given Note: Leeds and Liverpool Canal; None Pollution Found Incident Date: 1st June 1993 Incident Reference: 93330159 Catchment Area: Calder - Lancs Receiving Water: Not Given Cause of Incident: Not Given Incident Severity: Category 3 - Minor Incident Positional Accuracy: Located by supplier to within 100m</p>	A14NE (E)	974	2	382700 433000

Map ID	Details	Quadrant Reference (Compass Direction)	Estimated Distance From Site	Contact	NGR
65	Pollution Incidents to Controlled Waters Property Type: Domestic/Residential Location: Cemetary Lane, BURNLEY Authority: Environment Agency, North West Region Pollutant: Sewage - Septic Tank Effluent Note: Not Supplied Incident Date: Not Supplied Incident Reference: CE980806 Catchment Area: Calder - Lancs Receiving Water: Freshwater Stream/River Cause of Incident: Poor/Inadequate Maintenance Incident Severity: Category 3 - Minor Incident Positional Accuracy: Located by supplier to within 100m	A7SE (SW)	988	2	381300 431700
66	Pollution Incidents to Controlled Waters Property Type: Not Given Location: Lancashire Authority: Environment Agency, North West Region Pollutant: Unknown Note: None Affected; Nitric Acid Incident Date: 16th October 1996 Incident Reference: 96330237 Catchment Area: Calder - Lancs Receiving Water: Not Given Cause of Incident: Accidental Spillage/Leakage Incident Severity: Category 3 - Minor Incident Positional Accuracy: Located by supplier to within 100m	A3NE (S)	997	2	381800 431600
67	Prosecutions Relating to Authorised Processes Location: Rose Grove Ironworks, White Street, Burnley, Lancashire, BB12 6JQ Prosecution Text: EA News Release 26/11/1998 (Case 1 of 2), Depositing & keeping controlled waste on land at Rose Grove Ironworks. Prosecution Act: EPA90 s33(1a)(1b)(6) Hearing Date: 26th November 1998 Verdict: Guilty Fine: 20000 Costs: 398.5 Positional Accuracy: Manually positioned to the road within the address or location	A13SW (W)	62	2	381649 432648
	River Quality Name: Leeds/Liverpool Canal GQA Grade: River Quality C Reach: Rishton To Blakey Hall Estimated Distance (km): 29.1 Flow Rate: Flow greater than 80 cumecs Flow Type: Canal Year: 2000	A13NW (N)	0	2	381738 432693
68	Substantiated Pollution Incident Register Authority: Environment Agency - North West Region, North Area Incident Date: 11th October 2011 Incident Reference: 931086 Water Impact: Category 4 - No Impact Air Impact: Category 3 - Minor Incident Land Impact: Category 2 - Significant Incident Positional Accuracy: Located by supplier to within 10m Pollutant: Inert : Construction / Demolition Material	A13SE (SE)	219	2	381990 432557
69	Substantiated Pollution Incident Register Authority: Environment Agency - North West Region, North Area Incident Date: 10th February 2003 Incident Reference: 135982 Water Impact: Category 2 - Significant Incident Air Impact: Category 4 - No Impact Land Impact: Category 4 - No Impact Positional Accuracy: Located by supplier to within 10m Pollutant: Oils - Unknown	A13NE (E)	276	2	382039 432761
70	Substantiated Pollution Incident Register Authority: Environment Agency - North West Region, North Area Incident Date: 29th May 2001 Incident Reference: 6888 Water Impact: Category 2 - Significant Incident Air Impact: Category 4 - No Impact Land Impact: Category 4 - No Impact Positional Accuracy: Located by supplier to within 10m Pollutant: Crude Sewage	A12NE (NW)	532	2	381230 432982

Map ID	Details	Quadrant Reference (Compass Direction)	Estimated Distance From Site	Contact	NGR
71	<p>Substantiated Pollution Incident Register</p> <p>Authority: Environment Agency - North West Region, North Area Incident Date: 21st May 2009 Incident Reference: 680881 Water Impact: Category 2 - Significant Incident Air Impact: Category 4 - No Impact Land Impact: Category 4 - No Impact Positional Accuracy: Located by supplier to within 10m Pollutant: Inert Materials And Wastes: Soils And Clay</p>	A14SE (E)	655	2	382420 432487
72	<p>Substantiated Pollution Incident Register</p> <p>Authority: Environment Agency - North West Region, North Area Incident Date: 18th April 2002 Incident Reference: 72725 Water Impact: Category 2 - Significant Incident Air Impact: Category 4 - No Impact Land Impact: Category 4 - No Impact Positional Accuracy: Located by supplier to within 10m Pollutant: Contaminated Water: Other Contaminated Water</p>	A8SE (S)	815	2	381992 431815
72	<p>Substantiated Pollution Incident Register</p> <p>Authority: Environment Agency - North West Region, North Area Incident Date: 10th November 2010 Incident Reference: 837486 Water Impact: Category 2 - Significant Incident Air Impact: Category 3 - Minor Incident Land Impact: Category 3 - Minor Incident Positional Accuracy: Located by supplier to within 10m Pollutant: Oils And Fuel: Gas And Fuel Oils</p>	A8SE (S)	855	2	382011 431778
73	<p>Substantiated Pollution Incident Register</p> <p>Authority: Environment Agency - North West Region, North Area Incident Date: 23rd October 2012 Incident Reference: 1049922 Water Impact: Category 2 - Significant Incident Air Impact: Category 4 - No Impact Land Impact: Category 4 - No Impact Positional Accuracy: Located by supplier to within 10m Pollutant: Contaminated Water: Suspended Solids</p>	A12SW (W)	949	2	380806 432340
74	<p>Water Abstractions</p> <p>Operator: British Waterways Licence Number: 2671331014 Permit Version: 100 Location: Leeds And Liverpool Canal, At Rose Grove, Burnley. Authority: Environment Agency, North West Region Abstraction: Other Industrial/Commercial/Public Services: General Cooling (Existing Licences Only) (Low Loss) Abstraction Type: Water may be abstracted from a single point Source: Surface Daily Rate (m3): 295 Yearly Rate (m3): 68190 Details: Waterside Mill Burnley. Authorised Start: 01 January Authorised End: 31 December Permit Start Date: 30th April 1975 Permit End Date: Not Supplied Positional Accuracy: Located by supplier to within 100m</p>	A13NW (W)	106	2	381600 432700
75	<p>Water Abstractions</p> <p>Operator: Springbrook Ltd Licence Number: 2671331018-R1 Permit Version: 1 Location: Borehole At Peel Mill, Burnley Authority: Environment Agency, North West Region Abstraction: Textiles And Leather: Process Water Abstraction Type: Water may be abstracted from a single point Source: Groundwater Daily Rate (m3): Not Supplied Yearly Rate (m3): Not Supplied Details: Land At Peel Mill, Burnley Authorised Start: 01 January Authorised End: 31 December Permit Start Date: 10th November 2004 Permit End Date: Not Supplied Positional Accuracy: Located by supplier to within 10m</p>	A14SW (E)	345	2	382120 432590

Map ID	Details	Quadrant Reference (Compass Direction)	Estimated Distance From Site	Contact	NGR
75	<p>Water Abstractions</p> <p>Operator: Springbrook Ltd Licence Number: 2671331018 Permit Version: 1 Location: Borehole At Peel Mill, Burnley Authority: Environment Agency, North West Region Abstraction: Textiles And Leather: Process Water Abstraction Type: Water may be abstracted from a single point Source: Groundwater Daily Rate (m3): Not Supplied Yearly Rate (m3): Not Supplied Details: Land At Peel Mill, Burnley Authorised Start: 01 January Authorised End: 31 December Permit Start Date: 13th July 1999 Permit End Date: Not Supplied Positional Accuracy: Located by supplier to within 10m</p>	A14SW (E)	345	2	382120 432590
76	<p>Water Abstractions</p> <p>Operator: Aero And Industrial Technology Ltd Licence Number: 2671331004 Permit Version: 100 Location: Culv Stm Ent Stor Lodge @ N/E Corn Of Wood Top Wks Burnley Authority: Environment Agency, North West Region Abstraction: Other Industrial/Commercial/Public Services: General Cooling (Existing Licences Only) (Low Loss) Abstraction Type: Water may be abstracted from a single point Source: Surface Daily Rate (m3): 4146 Yearly Rate (m3): 545520 Details: Wood Top Works, Villiers St, Burnley. Authorised Start: 01 January Authorised End: 31 December Permit Start Date: 2nd September 1971 Permit End Date: Not Supplied Positional Accuracy: Located by supplier to within 100m</p>	A9NW (SE)	800	2	382400 432100
76	<p>Water Abstractions</p> <p>Operator: Aero And Industrial Technology Ltd Licence Number: 2671331004 Permit Version: 100 Location: Culv Stm Ent Stor Lodge @ N/E Corn Of Wood Top Wks Burnley Authority: Environment Agency, North West Region Abstraction: Other Industrial/Commercial/Public Services: General Use (Medium Loss) Abstraction Type: Water may be abstracted from a single point Source: Surface Daily Rate (m3): Not Supplied Yearly Rate (m3): Not Supplied Details: Wood Top Works, Villiers St, Burnley. Authorised Start: 01 January Authorised End: 31 December Permit Start Date: 2nd September 1971 Permit End Date: Not Supplied Positional Accuracy: Located by supplier to within 10m</p>	A9NW (SE)	800	2	382400 432100
	<p>Water Abstractions</p> <p>Operator: Viktor Achter Ltd Licence Number: 2671331017 Permit Version: 100 Location: Borehole At Burnley Authority: Environment Agency, North West Region Abstraction: Other Industrial/Commercial/Public Services: General Use (Medium Loss) Abstraction Type: Water may be abstracted from a single point Source: Groundwater Daily Rate (m3): 981 Yearly Rate (m3): 250000 Details: Land At Viktor Achter Ltd, Burnley Authorised Start: 01 January Authorised End: 31 December Permit Start Date: 7th July 1998 Permit End Date: Not Supplied Positional Accuracy: Located by supplier to within 10m</p>	A3SW (S)	1294	2	381700 431300

Map ID	Details	Quadrant Reference (Compass Direction)	Estimated Distance From Site	Contact	NGR
	<p>Water Abstractions</p> <p>Operator: Viktor Achter Ltd Licence Number: 2671331017 Permit Version: 101 Location: Borehole At Viktor Achter Ltd, Burnley Authority: Environment Agency, North West Region Abstraction: Other Industrial/Commercial/Public Services: General Use (Medium Loss) Abstraction Type: Water may be abstracted from a single point Source: Groundwater Daily Rate (m3): Not Supplied Yearly Rate (m3): Not Supplied Details: Land At Viktor Achter Ltd, Burnley Authorised Start: 01 January Authorised End: 31 December Permit Start Date: 27th November 2003 Permit End Date: Not Supplied Positional Accuracy: Located by supplier to within 10m</p>	A3SW (S)	1324	2	381560 431280
	<p>Water Abstractions</p> <p>Operator: Papermarc Mill Ltd Licence Number: 2671328038 Permit Version: 103 Location: River Calder Authority: Environment Agency, North West Region Abstraction: Paper And Printing: General Use (Medium Loss) Abstraction Type: Water may be abstracted from a single point Source: Surface Daily Rate (m3): Not Supplied Yearly Rate (m3): Not Supplied Details: Not Supplied Authorised Start: 01 January Authorised End: 31 December Permit Start Date: 22nd September 2003 Permit End Date: Not Supplied Positional Accuracy: Located by supplier to within 100m</p>	(E)	1954	2	383700 433000
	<p>Water Abstractions</p> <p>Operator: Papermarc Licence Number: 2671328038 Permit Version: 102 Location: River Calder Authority: Environment Agency, North West Region Abstraction: Paper And Printing: General Use (Medium Loss) Abstraction Type: Water may be abstracted from a single point Source: Surface Daily Rate (m3): Not Supplied Yearly Rate (m3): Not Supplied Details: Not Supplied Authorised Start: 01 January Authorised End: 31 December Permit Start Date: 9th April 2003 Permit End Date: Not Supplied Positional Accuracy: Located by supplier to within 100m</p>	(E)	1954	2	383700 433000
	<p>Water Abstractions</p> <p>Operator: Papermarc Licence Number: 2671328038 Permit Version: 101 Location: River Calder Authority: Environment Agency, North West Region Abstraction: Paper And Printing: General Use (Medium Loss) Abstraction Type: Water may be abstracted from a single point Source: Surface Daily Rate (m3): 9092 Yearly Rate (m3): 2882164 Details: Additional Purpose - Cooling. River Calder & River Brun From 2 Weirs Upstream Of Their Confluence Authorised Start: 01 January Authorised End: 31 December Permit Start Date: 6th October 2000 Permit End Date: Not Supplied Positional Accuracy: Located by supplier to within 10m</p>	(E)	1954	2	383700 433000

Map ID	Details	Quadrant Reference (Compass Direction)	Estimated Distance From Site	Contact	NGR
	Water Abstractions Operator: Perseverance Mills Ltd Licence Number: 2671331019 Permit Version: 1 Location: Borehole At Padiham Authority: Environment Agency, North West Region Abstraction: Other Industrial/Commercial/Public Services: General Use (Medium Loss) Abstraction Type: Water may be abstracted from a single point Source: Groundwater Daily Rate (m3): Not Supplied Yearly Rate (m3): Not Supplied Details: Not Supplied Authorised Start: 01 January Authorised End: 31 December Permit Start Date: 16th August 2002 Permit End Date: Not Supplied Positional Accuracy: Located by supplier to within 10m	(W)	1981	2	379790 433250
	Water Abstractions Operator: R J Mountford-Aram Licence Number: 2671331001 Permit Version: Not Supplied Location: Green Brook, PADIHAM Authority: Environment Agency, North West Region Abstraction: Industrial Cooling & Manufacturing Abstraction Type: Not Supplied Source: Surface Daily Rate (m3): 1737 Yearly Rate (m3): 420250 Details: Additional Purposes: Cooling; Manufacturing; Licence Status: Revoked Authorised Start: Not Supplied Authorised End: Not Supplied Permit Start Date: Not Supplied Permit End Date: Not Supplied Positional Accuracy: Located by supplier to within 100m	(W)	1983	2	379800 433295
	Water Abstractions Operator: R J Mountfourd-Aram Licence Number: 3223 Permit Version: Not Supplied Location: Padiham, PADIHAM Authority: Environment Agency, North West Region Abstraction: Industrial Processing (Miscellaneous) Abstraction Type: Not Supplied Source: Brook Daily Rate (m3): 382000 Yearly Rate (m3): 92444000 Details: Additional Purpose - Cooling. Green Brook. Licence Revoked Authorised Start: Not Supplied Authorised End: Not Supplied Permit Start Date: Not Supplied Permit End Date: Not Supplied Positional Accuracy: Located by supplier to within 100m	(W)	1985	2	379800 433300
	Groundwater Vulnerability Map Combined Classification: Secondary Superficial Aquifer - Low Vulnerability Combined Vulnerability: Low Combined Aquifer: Productive Bedrock Aquifer, Productive Superficial Aquifer Pollutant Speed: Low Bedrock Flow: Well Connected Fractures Dilution: >550 mm/year Baseflow Index: <40% Superficial: >90% Patchiness: Superficial 3-10m Thickness: Superficial Low Recharge:	A13NW (S)	0	4	381738 432667
	Groundwater Vulnerability - Soluble Rock Risk None				
	Bedrock Aquifer Designations Aquifer Designation: Secondary Aquifer - A	A13NW (S)	0	4	381738 432667
	Superficial Aquifer Designations Aquifer Designation: Secondary Aquifer - Undifferentiated	A13NW (S)	0	4	381738 432667

Map ID	Details	Quadrant Reference (Compass Direction)	Estimated Distance From Site	Contact	NGR
	Extreme Flooding from Rivers or Sea without Defences Type: Extent of Extreme Flooding from Rivers or Sea without Defences Flood Plain Type: Fluvial Models Boundary Accuracy: As Supplied	A13NE (NE)	140	2	381855 432835
	Flooding from Rivers or Sea without Defences Type: Extent of Flooding from Rivers or Sea without Defences Flood Plain Type: Fluvial Models Boundary Accuracy: As Supplied	A13NE (NE)	143	2	381865 432830
	Areas Benefiting from Flood Defences None				
	Flood Water Storage Areas None				
	Flood Defences None				
77	OS Water Network Lines Watercourse Form: Canal Watercourse Length: 2368.8 Watercourse Level: On ground surface Permanent: True Watercourse Name: Leeds and Liverpool Canal Catchment Name: Ditton Primacy: 1	A13NE (N)	6	5	381751 432739
78	OS Water Network Lines Watercourse Form: Canal Watercourse Length: 9.3 Watercourse Level: On ground surface Permanent: True Watercourse Name: Leeds and Liverpool Canal Catchment Name: Ditton Primacy: 1	A14SW (E)	322	5	382096 432629
79	OS Water Network Lines Watercourse Form: Canal Watercourse Length: 220.6 Watercourse Level: On ground surface Permanent: True Watercourse Name: Leeds and Liverpool Canal Catchment Name: Ditton Primacy: 1	A14SW (E)	331	5	382105 432626
80	OS Water Network Lines Watercourse Form: Inland river Watercourse Length: 38.5 Watercourse Level: On ground surface Permanent: True Watercourse Name: Not Supplied Catchment Name: Ribble Primacy: 1	A14SW (E)	430	5	382202 432661
81	OS Water Network Lines Watercourse Form: Inland river Watercourse Length: 500.6 Watercourse Level: Not Supplied Permanent: True Watercourse Name: Not Supplied Catchment Name: Ribble Primacy: 1	A9NW (SE)	450	5	382108 432296
82	OS Water Network Lines Watercourse Form: Inland river Watercourse Length: 348.3 Watercourse Level: On ground surface Permanent: True Watercourse Name: Not Supplied Catchment Name: Ribble Primacy: 1	A8NE (SE)	476	5	381983 432171
83	OS Water Network Lines Watercourse Form: Inland river Watercourse Length: 103.6 Watercourse Level: On ground surface Permanent: True Watercourse Name: Not Supplied Catchment Name: Ribble Primacy: 1	A17SE (NW)	512	5	381376 433131

Map ID	Details	Quadrant Reference (Compass Direction)	Estimated Distance From Site	Contact	NGR
84	OS Water Network Lines Watercourse Form: Inland river Watercourse Length: 116.7 Watercourse Level: Underground Permanent: True Watercourse Name: Not Supplied Catchment Name: Ribble Primacy: 1	A17SE (NW)	520	5	381303 433070
85	OS Water Network Lines Watercourse Form: Inland river Watercourse Length: 7.3 Watercourse Level: On ground surface Permanent: True Watercourse Name: Not Supplied Catchment Name: Ribble Primacy: 1	A14SW (E)	530	5	382305 432584
86	OS Water Network Lines Watercourse Form: Inland river Watercourse Length: 644.0 Watercourse Level: On ground surface Permanent: True Watercourse Name: Not Supplied Catchment Name: Ribble Primacy: 1	A12NE (NW)	532	5	381230 432982
87	OS Water Network Lines Watercourse Form: Canal Watercourse Length: 61.4 Watercourse Level: On ground surface Permanent: True Watercourse Name: Leeds and Liverpool Canal Catchment Name: Ditton Primacy: 1	A14SW (E)	537	5	382312 432587
88	OS Water Network Lines Watercourse Form: Inland river Watercourse Length: 74.0 Watercourse Level: Not Supplied Permanent: True Watercourse Name: Not Supplied Catchment Name: Ribble Primacy: 1	A14SW (E)	568	5	382338 432524
89	OS Water Network Lines Watercourse Form: Inland river Watercourse Length: 39.9 Watercourse Level: On ground surface Permanent: True Watercourse Name: Not Supplied Catchment Name: Ribble Primacy: 1	A14SW (E)	568	5	382338 432524
90	OS Water Network Lines Watercourse Form: Canal Watercourse Length: 84.7 Watercourse Level: On ground surface Permanent: True Watercourse Name: Leeds and Liverpool Canal Catchment Name: Ditton Primacy: 1	A14SW (E)	587	5	382360 432557
91	OS Water Network Lines Watercourse Form: Inland river Watercourse Length: 53.9 Watercourse Level: On ground surface Permanent: True Watercourse Name: Not Supplied Catchment Name: Ribble Primacy: 1	A14SW (E)	641	5	382409 432503
92	OS Water Network Lines Watercourse Form: Canal Watercourse Length: 510.5 Watercourse Level: Underground Permanent: True Watercourse Name: Leeds and Liverpool Canal Catchment Name: Ditton Primacy: 1	A14SE (E)	667	5	382441 432561

Map ID	Details	Quadrant Reference (Compass Direction)	Estimated Distance From Site	Contact	NGR
93	OS Water Network Lines Watercourse Form: Inland river Watercourse Length: 632.1 Watercourse Level: Not Supplied Permanent: True Watercourse Name: Not Supplied Catchment Name: Ribble Primacy: 1	A14SE (E)	691	5	382454 432475
94	OS Water Network Lines Watercourse Form: Inland river Watercourse Length: 49.9 Watercourse Level: On ground surface Permanent: True Watercourse Name: Not Supplied Catchment Name: Ribble Primacy: 1	A8SE (S)	759	5	381953 431862
95	OS Water Network Lines Watercourse Form: Inland river Watercourse Length: 61.3 Watercourse Level: On ground surface Permanent: True Watercourse Name: Not Supplied Catchment Name: Ribble Primacy: 1	A7SE (SW)	786	5	381230 431981
96	OS Water Network Lines Watercourse Form: Inland river Watercourse Length: 26.2 Watercourse Level: On ground surface Permanent: True Watercourse Name: Not Supplied Catchment Name: Ribble Primacy: 1	A7NE (SW)	786	5	381195 432009
97	OS Water Network Lines Watercourse Form: Inland river Watercourse Length: 58.6 Watercourse Level: On ground surface Permanent: True Watercourse Name: Not Supplied Catchment Name: Ribble Primacy: 1	A8SE (S)	796	5	381986 431833
98	OS Water Network Lines Watercourse Form: Inland river Watercourse Length: 3.2 Watercourse Level: On ground surface Permanent: True Watercourse Name: Not Supplied Catchment Name: Ribble Primacy: 1	A7NE (SW)	810	5	381172 431998
99	OS Water Network Lines Watercourse Form: Lake Watercourse Length: 12.3 Watercourse Level: On ground surface Permanent: True Watercourse Name: Not Supplied Catchment Name: Ribble Primacy: 1	A8SE (S)	851	5	382003 431781
100	OS Water Network Lines Watercourse Form: Inland river Watercourse Length: 324.9 Watercourse Level: Not Supplied Permanent: True Watercourse Name: Not Supplied Catchment Name: Ribble Primacy: 1	A8SE (S)	862	5	382011 431771
101	OS Water Network Lines Watercourse Form: Inland river Watercourse Length: 198.4 Watercourse Level: On ground surface Permanent: True Watercourse Name: Not Supplied Catchment Name: Ribble Primacy: 1	A7SE (SW)	871	5	381297 431834

Map ID	Details	Quadrant Reference (Compass Direction)	Estimated Distance From Site	Contact	NGR
102	OS Water Network Lines Watercourse Form: Inland river Watercourse Length: 416.7 Watercourse Level: On ground surface Permanent: True Watercourse Name: Green Brook Catchment Name: Ribble Primacy: 1	A12SW (W)	874	5	380854 432475
103	OS Water Network Lines Watercourse Form: Inland river Watercourse Length: 54.5 Watercourse Level: On ground surface Permanent: True Watercourse Name: Not Supplied Catchment Name: Ribble Primacy: 1	A7SE (SW)	912	5	381140 431891
104	OS Water Network Lines Watercourse Form: Inland river Watercourse Length: 23.3 Watercourse Level: Underground Permanent: True Watercourse Name: Not Supplied Catchment Name: Ribble Primacy: 1	A7SE (SW)	924	5	381099 431910
105	OS Water Network Lines Watercourse Form: Inland river Watercourse Length: 389.6 Watercourse Level: Underground Permanent: True Watercourse Name: Green Brook Catchment Name: Ribble Primacy: 1	A7NW (SW)	928	5	380843 432292
106	OS Water Network Lines Watercourse Form: Inland river Watercourse Length: 30.3 Watercourse Level: On ground surface Permanent: True Watercourse Name: Not Supplied Catchment Name: Ribble Primacy: 1	A7SE (SW)	941	5	381076 431908
107	OS Water Network Lines Watercourse Form: Inland river Watercourse Length: 35.5 Watercourse Level: On ground surface Permanent: True Watercourse Name: Not Supplied Catchment Name: Ribble Primacy: 1	A7SW (SW)	941	5	381030 431956
108	OS Water Network Lines Watercourse Form: Inland river Watercourse Length: 24.0 Watercourse Level: On ground surface Permanent: True Watercourse Name: Not Supplied Catchment Name: Ribble Primacy: 1	A7SW (SW)	951	5	381051 431920
109	OS Water Network Lines Watercourse Form: Inland river Watercourse Length: 40.6 Watercourse Level: On ground surface Permanent: True Watercourse Name: Not Supplied Catchment Name: Ribble Primacy: 1	A17NE (NW)	955	5	381122 433496
110	OS Water Network Lines Watercourse Form: Inland river Watercourse Length: 12.3 Watercourse Level: On ground surface Permanent: True Watercourse Name: Not Supplied Catchment Name: Ribble Primacy: 1	A7SW (SW)	963	5	381030 431924

Map ID	Details	Quadrant Reference (Compass Direction)	Estimated Distance From Site	Contact	NGR
111	OS Water Network Lines Watercourse Form: Inland river Watercourse Length: 67.3 Watercourse Level: On ground surface Permanent: True Watercourse Name: Not Supplied Catchment Name: Ribble Primacy: 1	A7SW (SW)	972	5	381019 431922
112	OS Water Network Lines Watercourse Form: Inland river Watercourse Length: 14.0 Watercourse Level: On ground surface Permanent: True Watercourse Name: Not Supplied Catchment Name: Ribble Primacy: 1	A12SW (W)	973	5	380738 432607
113	OS Water Network Lines Watercourse Form: Inland river Watercourse Length: 90.4 Watercourse Level: On ground surface Permanent: True Watercourse Name: Green Brook Catchment Name: Ribble Primacy: 1	A12SW (W)	974	5	380737 432620

Map ID	Details	Quadrant Reference (Compass Direction)	Estimated Distance From Site	Contact	NGR
114	<p>BGS Recorded Landfill Sites</p> <p>Site Name: Lowerhouse Mill Lodges Location: Lowerhouse Lne, BURNLEY, Lancashire Authority: British Geological Survey, National Geoscience Information Service Ground Water: Information not available Surface Water: Information not available Geology: N/A Positional Accuracy: Positioned by the supplier Boundary Accuracy: Good</p>	A12NE (W)	650	-	381081 432926
115	<p>Historical Landfill Sites</p> <p>Licence Holder: Not Supplied Location: Sycamore Avenue, Rose Grove, Burnley, Lancashire Name: Sycamore Avenue Playing Fields Operator Location: Not Supplied Boundary Accuracy: As Supplied Provider Reference: EAHLD07358 First Input Date: Not Supplied Last Input Date: Not Supplied Specified Waste Type: Deposited Waste included Unknown Material EA Waste Ref: 0 Regis Ref: Not Supplied WRC Ref: 2300/0544 BGS Ref: Not Supplied Other Ref: K1/12/045</p>	A13NE (NE)	26	2	381778 432750
116	<p>Historical Landfill Sites</p> <p>Licence Holder: Not Supplied Location: Off Rose Grove Lane, Rose Grove, Burnley, Lancashire Name: Railway Sidings Operator Location: Not Supplied Boundary Accuracy: As Supplied Provider Reference: EAHLD07400 First Input Date: Not Supplied Last Input Date: Not Supplied Specified Waste Type: Deposited Waste included Unknown Material EA Waste Ref: 0 Regis Ref: Not Supplied WRC Ref: 2300/0547 BGS Ref: Not Supplied Other Ref: K1/12/048</p>	A13SE (S)	98	2	381756 432499
117	<p>Historical Landfill Sites</p> <p>Licence Holder: Polo Location: Lockyer Avenue, Rose Grove, Burnley, Lancashire Name: Lockyer Avenue Playing Fields Operator Location: Not Supplied Boundary Accuracy: As Supplied Provider Reference: EAHLD07357 First Input Date: Not Supplied Last Input Date: Not Supplied Specified Waste Type: Deposited Waste included Unknown Material EA Waste Ref: 0 Regis Ref: Not Supplied WRC Ref: 2300/0543 BGS Ref: Not Supplied Other Ref: K1/12/044</p>	A13NE (NE)	117	2	381826 432829
118	<p>Historical Landfill Sites</p> <p>Licence Holder: Not Supplied Location: Off Middlesex Avenue, Rose Grove, Burnley, Lancashire Name: Lockyer Avenue Operator Location: Not Supplied Boundary Accuracy: As Supplied Provider Reference: EAHLD07441 First Input Date: Not Supplied Last Input Date: Not Supplied Specified Waste Type: Deposited Waste included Unknown Material EA Waste Ref: 0 Regis Ref: Not Supplied WRC Ref: 2300/0542 BGS Ref: Not Supplied Other Ref: K1/12/043</p>	A13NW (NW)	249	2	381595 432963

Map ID	Details	Quadrant Reference (Compass Direction)	Estimated Distance From Site	Contact	NGR
119	<p>Historical Landfill Sites</p> <p>Licence Holder: Not Supplied Location: Rose Grove, Burnley, Lancashire Name: Gannow Lane Operator Location: Not Supplied Boundary Accuracy: As Supplied Provider Reference: EAHLD07443 First Input Date: Not Supplied Last Input Date: Not Supplied Specified Waste: Deposited Waste included Unknown Material Type: EA Waste Ref: 0 Regis Ref: Not Supplied WRC Ref: 2300/0545 BGS Ref: Not Supplied Other Ref: K1/12/046</p>	A14SW (E)	376	2	382151 432602
120	<p>Historical Landfill Sites</p> <p>Licence Holder: Not Supplied Location: Off Lowerhouse Lane, Lowerhouse, Padiham, Burnley Name: Lowerhouse Fold Operator Location: Not Supplied Boundary Accuracy: As Supplied Provider Reference: EAHLD07380 First Input Date: 31st January 1972 Last Input Date: 31st December 1976 Specified Waste: Deposited Waste included Inert, Industrial, Commercial and Household Waste Type: EA Waste Ref: 0 Regis Ref: Not Supplied WRC Ref: 2300/0579 BGS Ref: 2873 Other Ref: K1/12/081</p>	A12NE (NW)	662	2	381075 432943
121	<p>Historical Landfill Sites</p> <p>Licence Holder: Not Supplied Location: Lawrence Avenue, Rose Grove, Burnley, Lancashire Name: Lawrence Avenue Operator Location: Not Supplied Boundary Accuracy: As Supplied Provider Reference: EAHLD07364 First Input Date: Not Supplied Last Input Date: Not Supplied Specified Waste: Deposited Waste included Unknown Material Type: EA Waste Ref: 0 Regis Ref: Not Supplied WRC Ref: 2300/0558 BGS Ref: Not Supplied Other Ref: K1/12/059</p>	A8SE (S)	697	2	382000 431940
122	<p>Historical Landfill Sites</p> <p>Licence Holder: Sir Alfred McAlpine and Sons (Northern) Limited Location: Burnley, Lancashire Name: Land between M65 and Railway Mollywood Operator Location: Not Supplied Boundary Accuracy: As Supplied Provider Reference: EAHLD07023 First Input Date: 31st December 1982 Last Input Date: 31st December 1983 Specified Waste: Deposited Waste included Inert Waste Type: EA Waste Ref: 0 Regis Ref: Not Supplied WRC Ref: 2300/0577 BGS Ref: Not Supplied Other Ref: WD100/210, L1/12/210, K1/12/079, Licence No 160</p>	A7NW (SW)	833	2	381018 432146
123	<p>Historical Landfill Sites</p> <p>Licence Holder: Burnley Football and Athletic Company Limited/R Rawcliffe Limited Location: Lowerhouse Lane, Lowerhouse, Lancashire Name: Lowerhouse Lodges Operator Location: Not Supplied Boundary Accuracy: As Supplied Provider Reference: EAHLD07601 First Input Date: 31st December 1965 Last Input Date: Not Supplied Specified Waste: Deposited Waste included Inert and Industrial Waste Type: EA Waste Ref: 0 Regis Ref: Not Supplied WRC Ref: 2300/0510 BGS Ref: Not Supplied Other Ref: K1/12/006, Licence No 156, L1/12/201, L1/12/054, 27</p>	A12SW (W)	876	2	380851 432474

Map ID	Details	Quadrant Reference (Compass Direction)	Estimated Distance From Site	Contact	NGR
124	<p>Historical Landfill Sites</p> <p>Licence Holder: Not Supplied Location: Mollywood Lane, Padiham, Burnley Name: Mollywood Lane Operator Location: Not Supplied Boundary Accuracy: As Supplied Provider Reference: EAHLD07381 First Input Date: 19th April 1982 Last Input Date: 6th June 1982 Specified Waste: Deposited Waste included Industrial Waste Type: EA Waste Ref: 0 Regis Ref: Not Supplied WRC Ref: 2300/0582 BGS Ref: Not Supplied Other Ref: L1/12/039, K1/12/084</p>	A7NW (SW)	941	2	380841 432259
125	<p>Historical Landfill Sites</p> <p>Licence Holder: R W C Topp and Son Limited Location: Lowerhouse Lane, Lowerhouse, Lancashire Name: Lowerhouse Lodges Operator Location: Not Supplied Boundary Accuracy: As Supplied Provider Reference: EAHLD07599 First Input Date: 31st December 1977 Last Input Date: 31st May 1980 Specified Waste: Deposited Waste included Inert and Industrial Waste Type: EA Waste Ref: 0 Regis Ref: Not Supplied WRC Ref: Not Supplied BGS Ref: Not Supplied Other Ref: L1/12/054,27,WD100/54</p>	A12SW (W)	970	2	380743 432594
126	<p>Historical Landfill Sites</p> <p>Licence Holder: Burnley Football and Athletic Company Limited Location: Lowerhouse Lane, Lowerhouse, Lancashire Name: Lowerhouse Lodges Operator Location: Not Supplied Boundary Accuracy: As Supplied Provider Reference: EAHLD07600 First Input Date: 31st December 1965 Last Input Date: Not Supplied Specified Waste: Deposited Waste included Inert Waste Type: EA Waste Ref: 0 Regis Ref: Not Supplied WRC Ref: 2300/0510 BGS Ref: Not Supplied Other Ref: L1/12/201, K1/12/06, Licence No 156</p>	A12SW (W)	970	2	380743 432594
127	<p>Licensed Waste Management Facilities (Locations)</p> <p>Licence Number: 54382 Location: Unit 24, Victoria Works, Accrington Road, Burnley, Lancashire, BB11 5EF Operator Name: Burrows David Operator Location: Not Supplied Authority: Environment Agency - North West Region, North Area Site Category: End of Life Vehicles Licence Status: Transferred Issued: 15th October 2004 Last Modified: Not Supplied Expires: Not Supplied Suspended: Not Supplied Revoked: Not Supplied Surrendered: Not Supplied IPPC Reference: Not Supplied Positional Accuracy: Located by supplier to within 10m</p>	A8NE (S)	398	2	381855 432210
128	<p>Licensed Waste Management Facilities (Locations)</p> <p>Licence Number: 54187 Location: Hargher Clough Works, Hargher Street, Burnley, Lancashire, BB11 4EG Operator Name: Pendle Aeroform Ltd / Gardiner Aerospace Operator Location: Not Supplied Authority: Environment Agency - North West Region, North Area Site Category: In-house Storage Facilities Licence Status: Expired Issued: 31st October 1994 Last Modified: Not Supplied Expires: Not Supplied Suspended: Not Supplied Revoked: Not Supplied Surrendered: Not Supplied IPPC Reference: Not Supplied Positional Accuracy: Located by supplier to within 100m</p>	A9NE (SE)	917	2	382600 432200

Map ID	Details	Quadrant Reference (Compass Direction)	Estimated Distance From Site	Contact	NGR
	Local Authority Landfill Coverage Name: Burnley Borough Council - Has supplied landfill data		0	6	381738 432667
	Local Authority Landfill Coverage Name: Lancashire County Council - Had landfill data but passed it to the relevant environment agency		0	7	381738 432667
129	Local Authority Recorded Landfill Sites Location: Not Supplied Reference: Not Supplied Authority: Burnley Borough Council Last Reported Status: Unknown Types of Waste: Not Supplied Date of Closure: Not Supplied Positional Accuracy: Positioned by the supplier Boundary Quality: Moderate	A13NE (NE)	14	6	381772 432741
130	Local Authority Recorded Landfill Sites Location: Not Supplied Reference: Not Supplied Authority: Burnley Borough Council Last Reported Status: Unknown Types of Waste: Not Supplied Date of Closure: Not Supplied Positional Accuracy: Positioned by the supplier Boundary Quality: Moderate	A13NE (N)	140	6	381760 432871
131	Local Authority Recorded Landfill Sites Location: Not Supplied Reference: Not Supplied Authority: Burnley Borough Council Last Reported Status: Unknown Types of Waste: Not Supplied Date of Closure: Not Supplied Positional Accuracy: Positioned by the supplier Boundary Quality: Moderate	A13NW (NW)	223	6	381598 432934
132	Local Authority Recorded Landfill Sites Location: Not Supplied Reference: Not Supplied Authority: Burnley Borough Council Last Reported Status: Unknown Types of Waste: Not Supplied Date of Closure: Not Supplied Positional Accuracy: Positioned by the supplier Boundary Quality: Moderate	A13SE (S)	227	6	381826 432378
133	Local Authority Recorded Landfill Sites Location: Not Supplied Reference: Not Supplied Authority: Burnley Borough Council Last Reported Status: Unknown Types of Waste: Not Supplied Date of Closure: Not Supplied Positional Accuracy: Positioned by the supplier Boundary Quality: Moderate	A14SW (E)	328	6	382102 432576
134	Local Authority Recorded Landfill Sites Location: Not Supplied Reference: Not Supplied Authority: Burnley Borough Council Last Reported Status: Unknown Types of Waste: Not Supplied Date of Closure: Not Supplied Positional Accuracy: Positioned by the supplier Boundary Quality: Moderate	A8SE (S)	661	6	381979 431971

Map ID	Details	Quadrant Reference (Compass Direction)	Estimated Distance From Site	Contact	NGR
135	Local Authority Recorded Landfill Sites Location: Not Supplied Reference: Not Supplied Authority: Burnley Borough Council Last Reported Status: Unknown Types of Waste: Not Supplied Date of Closure: Not Supplied Positional Accuracy: Positioned by the supplier Boundary Quality: Moderate	A12NW (W)	681	6	381048 432924
136	Local Authority Recorded Landfill Sites Location: Not Supplied Reference: Not Supplied Authority: Burnley Borough Council Last Reported Status: Unknown Types of Waste: Not Supplied Date of Closure: Not Supplied Positional Accuracy: Positioned by the supplier Boundary Quality: Moderate	A12SW (W)	934	6	380802 432424
137	Potentially Infilled Land (Non-Water) Bearing Ref: SE Use: Unknown Filled Ground (Pit, quarry etc) Date of Mapping: 1990	A13SE (SE)	38	-	381812 432591
138	Potentially Infilled Land (Non-Water) Bearing Ref: NE Use: Unknown Filled Ground (Pit, quarry etc) Date of Mapping: 1990	A18SE (NE)	353	-	381959 433023
139	Potentially Infilled Land (Non-Water) Bearing Ref: S Use: Unknown Filled Ground (Pit, quarry etc) Date of Mapping: 1990	A8SE (S)	703	-	382019 431941
140	Potentially Infilled Land (Non-Water) Bearing Ref: NE Use: Unknown Filled Ground (Pit, quarry etc) Date of Mapping: 1990	A19SE (NE)	746	-	382417 433090
141	Potentially Infilled Land (Non-Water) Bearing Ref: N Use: Unknown Filled Ground (Pit, quarry etc) Date of Mapping: 1990	A18NW (N)	800	-	381680 433538
142	Potentially Infilled Land (Non-Water) Bearing Ref: E Use: Unknown Filled Ground (Pit, quarry etc) Date of Mapping: 1990	A14NE (E)	822	-	382589 432738
143	Potentially Infilled Land (Water) Use: Unknown Filled Ground (Pond, marsh, river, stream, dock etc) Date of Mapping: 1894	A13NE (NE)	91	-	381816 432805
144	Potentially Infilled Land (Water) Use: Unknown Filled Ground (Pond, marsh, river, stream, dock etc) Date of Mapping: 1848	A13NE (N)	185	-	381752 432917
145	Potentially Infilled Land (Water) Use: Unknown Filled Ground (Pond, marsh, river, stream, dock etc) Date of Mapping: 1894	A13SE (SE)	321	-	381954 432334
146	Potentially Infilled Land (Water) Use: Unknown Filled Ground (Pond, marsh, river, stream, dock etc) Date of Mapping: 1894	A14SW (E)	381	-	382144 432508
147	Potentially Infilled Land (Water) Use: Unknown Filled Ground (Pond, marsh, river, stream, dock etc) Date of Mapping: 1848	A18SW (NW)	408	-	381511 433098
148	Potentially Infilled Land (Water) Use: Unknown Filled Ground (Pond, marsh, river, stream, dock etc) Date of Mapping: 1894	A8NE (SE)	484	-	382032 432190
149	Potentially Infilled Land (Water) Use: Unknown Filled Ground (Pond, marsh, river, stream, dock etc) Date of Mapping: 1848	A17SE (NW)	554	-	381304 433122
150	Potentially Infilled Land (Water) Use: Unknown Filled Ground (Pond, marsh, river, stream, dock etc) Date of Mapping: 1848	A18SE (NE)	604	-	381997 433288

Map ID	Details	Quadrant Reference (Compass Direction)	Estimated Distance From Site	Contact	NGR
151	Potentially Infilled Land (Water) Use: Unknown Filled Ground (Pond, marsh, river, stream, dock etc) Date of Mapping: 1848	A12NE (NW)	625	-	381119 432958
152	Potentially Infilled Land (Water) Use: Unknown Filled Ground (Pond, marsh, river, stream, dock etc) Date of Mapping: 1848	A14SW (E)	645	-	382413 432505
153	Potentially Infilled Land (Water) Use: Unknown Filled Ground (Pond, marsh, river, stream, dock etc) Date of Mapping: 1956	A9NW (SE)	664	-	382083 432012
154	Potentially Infilled Land (Water) Use: Unknown Filled Ground (Pond, marsh, river, stream, dock etc) Date of Mapping: 1848	A18NW (NW)	667	-	381439 433350
155	Potentially Infilled Land (Water) Use: Unknown Filled Ground (Pond, marsh, river, stream, dock etc) Date of Mapping: 1848	A18NE (N)	677	-	381793 433409
156	Potentially Infilled Land (Water) Use: Unknown Filled Ground (Pond, marsh, river, stream, dock etc) Date of Mapping: 1848	A7NW (SW)	920	-	380860 432271
157	Potentially Infilled Land (Water) Use: Unknown Filled Ground (Pond, marsh, river, stream, dock etc) Date of Mapping: 1848	A12SW (W)	968	-	380742 432626
158	Potentially Infilled Land (Water) Use: Unknown Filled Ground (Pond, marsh, river, stream, dock etc) Date of Mapping: 1848	A9NE (SE)	999	-	382635 432090
159	Registered Landfill Sites Licence Holder: Sir Alfred Macalpine & Sons Ltd Licence Reference: L 160 Site Location: Land Between The Motorway & Railway, Hollywood, Burnley, Lancashire Licence Easting: 380900 Licence Northing: 432100 Operator Location: The Oaks Hooton, Little Sutton, Ellesmere Port, Cheshire, Ch66 7nd Authority: Environment Agency - North West Region, Central Area Site Category: Landfill Max Input Rate: Undefined Waste Source: No known restriction on source of waste Restrictions: Status: Licence lapsed/cancelled/defunct/not applicable/surrenderedCancelled Dated: 4th May 1982 Preceded By: Not Given Licence: Superseded By: Not Given Licence: Positional Accuracy: Manually positioned to the address or location Boundary Accuracy: Not Applicable Authorised Waste: Construction And Demolition Wastes Environment Agency Waste N.O.S must give specific authorisation for this waste to be acceptedWaste requires prior approval	A7NW (SW)	958	2	380900 432100

Map ID	Details	Quadrant Reference (Compass Direction)	Estimated Distance From Site	Contact	NGR
160	<p>Registered Landfill Sites</p> <p>Licence Holder: B Rawcliffe Ltd Licence Reference: L 27 Site Location: Lowerhouse Lodges, Lowerhouse Lane, Padiham, Burnley, Lancashire Licence Easting: Not Supplied Licence Northing: Not Supplied Operator Location: As Site Address Authority: Environment Agency - North West Region, Central Area Site Category: Landfill Max Input Rate: Undefined Waste Source: No known restriction on source of waste Restrictions: Status: Record supersededSuperseded Dated: 3rd June 1977 Preceded By: Not Given Licence: Superseded By: L 156 Licence: Positional Accuracy: Positioned by the supplier Boundary Accuracy: Moderate Authorised Waste: Constr'N/Demol. Inert/Non-Haz/Non-Tox Environment Agency Waste N.O.S must give specific authorisation for this waste to be acceptedWaste requires prior approval</p>	A12SW (W)	961	2	380751 432599
161	<p>Registered Waste Treatment or Disposal Sites</p> <p>Licence Holder: E Critchley Of E.R.C Metal Company Licence Reference: L 351 Site Location: Unit 5 Smallshaw Estate, Accrington Road, Burnley, Lancashire Operator Location: As Site Address Authority: Environment Agency - North West Region, Central Area Site Category: Scrapyard Max Input Rate: Very Small (Less than 10,000 tonnes per year) Waste Source: No known restriction on source of waste Restrictions: Licence Status: Licence lapsed/cancelled/defunct/not applicable/surrenderedCancelled Dated: 1st May 1991 Preceded By: Not Given Licence: Superseded By: Not Given Licence: Positional Accuracy: Manually positioned to the road within the address or location Boundary Quality: Not Supplied Authorised Waste: Non-Ferrous Metal Scrap Vehicle Batteries</p>	A14SW (SE)	515	2	382250 432400

Map ID	Details	Quadrant Reference (Compass Direction)	Estimated Distance From Site	Contact	NGR
162	<p>Planning Hazardous Substance Consents</p> <p>Name: Beta Chemicals Ltd Location: Gannow Lane, Burnley Authority: Burnley Borough Council, Planning Services Application Ref: 12/92/0573 Hazardous Substance: Part A, Toxic Substance, Hydrogen fluoride, where amount held is greater than or equal to 10 tonnes Maximum Quantity: 44.7 Application date: 14th August 1992 Decision: New application granted conditionally Positional Accuracy: Located by supplier to within 100m</p>	A13SE (SE)	25	8	381800 432600

Map ID	Details	Quadrant Reference (Compass Direction)	Estimated Distance From Site	Contact	NGR
	BGS 1:625,000 Solid Geology Description: Pennine Lower Coal Measures Formation And South Wales Lower Coal Measures Formation (Undifferentiated)	A13NW (S)	0	1	381738 432667
	BGS Estimated Soil Chemistry Source: British Geological Survey, National Geoscience Information Service Soil Sample Type: Sediment Arsenic Concentration: <15 mg/kg Cadmium Concentration: 2.2 - 3.0 mg/kg Chromium Concentration: 60 - 90 mg/kg Lead Concentration: <100 mg/kg Nickel Concentration: 15 - 30 mg/kg	A13NW (S)	0	1	381738 432667
	BGS Estimated Soil Chemistry Source: British Geological Survey, National Geoscience Information Service Soil Sample Type: Sediment Arsenic Concentration: <15 mg/kg Cadmium Concentration: 1.8 - 2.2 mg/kg Chromium Concentration: 60 - 90 mg/kg Lead Concentration: <100 mg/kg Nickel Concentration: 15 - 30 mg/kg	A13SW (S)	94	1	381738 432500
	BGS Estimated Soil Chemistry Source: British Geological Survey, National Geoscience Information Service Soil Sample Type: Sediment Arsenic Concentration: <15 mg/kg Cadmium Concentration: <1.8 mg/kg Chromium Concentration: 60 - 90 mg/kg Lead Concentration: <100 mg/kg Nickel Concentration: 15 - 30 mg/kg	A13NE (E)	225	1	382000 432667
	BGS Estimated Soil Chemistry Source: British Geological Survey, National Geoscience Information Service Soil Sample Type: Sediment Arsenic Concentration: <15 mg/kg Cadmium Concentration: 1.8 - 2.2 mg/kg Chromium Concentration: 60 - 90 mg/kg Lead Concentration: <100 mg/kg Nickel Concentration: 15 - 30 mg/kg	A13NW (N)	262	1	381738 433000
	BGS Estimated Soil Chemistry Source: British Geological Survey, National Geoscience Information Service Soil Sample Type: Sediment Arsenic Concentration: <15 mg/kg Cadmium Concentration: <1.8 mg/kg Chromium Concentration: 60 - 90 mg/kg Lead Concentration: <100 mg/kg Nickel Concentration: 15 - 30 mg/kg	A8NE (S)	641	1	382000 432000
	BGS Estimated Soil Chemistry Source: British Geological Survey, National Geoscience Information Service Soil Sample Type: Sediment Arsenic Concentration: <15 mg/kg Cadmium Concentration: 1.8 - 2.2 mg/kg Chromium Concentration: 60 - 90 mg/kg Lead Concentration: <100 mg/kg Nickel Concentration: 15 - 30 mg/kg	A14NE (E)	725	1	382500 432667

Map ID	Details	Quadrant Reference (Compass Direction)	Estimated Distance From Site	Contact	NGR
	BGS Estimated Soil Chemistry Source: British Geological Survey, National Geoscience Information Service Soil Sample Type: Sediment Arsenic 15 - 25 mg/kg Concentration: Cadmium <1.8 mg/kg Concentration: Chromium 60 - 90 mg/kg Concentration: Lead Concentration: <100 mg/kg Nickel 15 - 30 mg/kg Concentration:	A12NW (NW)	751	1	381000 433000
	BGS Estimated Soil Chemistry Source: British Geological Survey, National Geoscience Information Service Soil Sample Type: Sediment Arsenic <15 mg/kg Concentration: Cadmium <1.8 mg/kg Concentration: Chromium 60 - 90 mg/kg Concentration: Lead Concentration: 100 - 200 mg/kg Nickel 15 - 30 mg/kg Concentration:	A14NE (NE)	784	1	382500 433000
	BGS Estimated Soil Chemistry Source: British Geological Survey, National Geoscience Information Service Soil Sample Type: Sediment Arsenic 15 - 25 mg/kg Concentration: Cadmium 2.2 - 3.0 mg/kg Concentration: Chromium 90 - 120 mg/kg Concentration: Lead Concentration: <100 mg/kg Nickel 15 - 30 mg/kg Concentration:	A12SW (W)	924	1	380831 432345
163	BGS Recorded Mineral Sites Site Name: Gannow Colliery Location: Rose Grove, Burnley, Lancashire Source: British Geological Survey, National Geoscience Information Service Reference: 166301 Type: Underground Status: Ceased Operator: Executors Of John Hargreaves, Ltd. Operator Location: Not Supplied Periodic Type: Carboniferous Geology: Pennine Lower Coal Measures Formation Commodity: Coal - Deep Positional Accuracy: Located by supplier to within 10m	A13SE (SE)	56	1	381827 432579
163	BGS Recorded Mineral Sites Site Name: Gannow Colliery Location: Rose Grove, Burnley, Lancashire Source: British Geological Survey, National Geoscience Information Service Reference: 166302 Type: Underground Status: Ceased Operator: Executors Of John Hargreaves, Ltd. Operator Location: Not Supplied Periodic Type: Carboniferous Geology: Pennine Lower Coal Measures Formation Commodity: Coal - Deep Positional Accuracy: Located by supplier to within 10m	A13SE (SE)	75	1	381836 432556
164	BGS Recorded Mineral Sites Site Name: Woodbine Cottage Location: Padiham, Lancashire Source: British Geological Survey, National Geoscience Information Service Reference: 93267 Type: Opencast Status: Ceased Operator: Unknown Operator Operator Location: Not Supplied Periodic Type: Carboniferous Geology: Pennine Lower Coal Measures Formation Commodity: Sandstone Positional Accuracy: Located by supplier to within 10m	A18SE (NE)	336	1	381950 433009

Map ID	Details	Quadrant Reference (Compass Direction)	Estimated Distance From Site	Contact	NGR
165	<p>BGS Recorded Mineral Sites</p> <p>Site Name: Smallshaws Colliery Location: Rose Grove, Burnley, Lancashire Source: British Geological Survey, National Geoscience Information Service Reference: 166303 Type: Underground Status: Ceased Operator: Executors Of John Hargreaves, Ltd. Operator Location: Not Supplied Periodic Type: Carboniferous Geology: Pennine Lower Coal Measures Formation Commodity: Coal - Deep Positional Accuracy: Located by supplier to within 10m</p>	A8NE (SE)	450	1	382076 432265
165	<p>BGS Recorded Mineral Sites</p> <p>Site Name: Smallshaws Colliery Location: Rose Grove, Burnley, Lancashire Source: British Geological Survey, National Geoscience Information Service Reference: 166304 Type: Underground Status: Ceased Operator: Executors Of John Hargreaves, Ltd. Operator Location: Not Supplied Periodic Type: Carboniferous Geology: Pennine Lower Coal Measures Formation Commodity: Coal - Deep Positional Accuracy: Located by supplier to within 10m</p>	A9NW (SE)	470	1	382102 432263
166	<p>BGS Recorded Mineral Sites</p> <p>Site Name: Bare Clay Hills Colliery Location: Rose Grove, Burnley, Lancashire Source: British Geological Survey, National Geoscience Information Service Reference: 166305 Type: Underground Status: Ceased Operator: Executors Of John Hargreaves, Ltd. Operator Location: Not Supplied Periodic Type: Carboniferous Geology: Inferior Cannel Coal (Lancashire) Commodity: Coal - Deep Positional Accuracy: Located by supplier to within 10m</p>	A9SW (SE)	741	1	382081 431925
166	<p>BGS Recorded Mineral Sites</p> <p>Site Name: Bare Clay Hills Colliery Location: Rose Grove, Burnley, Lancashire Source: British Geological Survey, National Geoscience Information Service Reference: 166306 Type: Underground Status: Ceased Operator: Executors Of John Hargreaves, Ltd. Operator Location: Not Supplied Periodic Type: Carboniferous Geology: China Coal (Lancashire) Commodity: Coal - Deep Positional Accuracy: Located by supplier to within 10m</p>	A9SW (SE)	781	1	382103 431891
167	<p>BGS Recorded Mineral Sites</p> <p>Site Name: Tim Bobbin Quarry Location: Rose Grove, Burnley, Lancashire Source: British Geological Survey, National Geoscience Information Service Reference: 18294 Type: Opencast Status: Ceased Operator: Unknown Operator Operator Location: Not Supplied Periodic Type: Carboniferous Geology: Pennine Lower Coal Measures Formation Commodity: Sandstone Positional Accuracy: Located by supplier to within 10m</p>	A19SE (NE)	765	1	382425 433115
168	<p>BGS Recorded Mineral Sites</p> <p>Site Name: Park Hill Coal Workings Location: Habergham, Burnley, Lancashire Source: British Geological Survey, National Geoscience Information Service Reference: 166310 Type: Opencast Status: Ceased Operator: Unknown Operator Operator Location: Not Supplied Periodic Type: Carboniferous Geology: Burnley Four Foot Coal (Lancashire) Commodity: Coal - Opencast Positional Accuracy: Located by supplier to within 10m</p>	A18NW (N)	891	1	381429 433586

Map ID	Details	Quadrant Reference (Compass Direction)	Estimated Distance From Site	Contact	NGR
169	BGS Recorded Mineral Sites Site Name: Old Palace Pit Location: Ightenhill, Padiham, Lancashire Source: British Geological Survey, National Geoscience Information Service Reference: 166300 Type: Underground Status: Ceased Operator: Unknown Operator Operator Location: Not Supplied Periodic Type: Carboniferous Geology: Pennine Lower Coal Measures Formation Commodity: Coal - Deep Positional Accuracy: Located by supplier to within 10m	A18NW (N)	896	1	381729 433634
169	BGS Recorded Mineral Sites Site Name: Diggle Colliery Location: Ightenhill, Padiham, Lancashire Source: British Geological Survey, National Geoscience Information Service Reference: 166299 Type: Underground Status: Ceased Operator: Unknown Operator Operator Location: Not Supplied Periodic Type: Carboniferous Geology: Pennine Lower Coal Measures Formation Commodity: Coal - Deep Positional Accuracy: Located by supplier to within 10m	A18NE (N)	920	1	381769 433656
170	BGS Recorded Mineral Sites Site Name: Ightenhill Park Colliery, Mary Anne Pit Location: Ightenhill, Padiham, Lancashire Source: British Geological Survey, National Geoscience Information Service Reference: 166298 Type: Underground Status: Ceased Operator: Unknown Operator Operator Location: Not Supplied Periodic Type: Carboniferous Geology: Pennine Lower Coal Measures Formation Commodity: Coal - Deep Positional Accuracy: Located by supplier to within 10m	A23SE (N)	964	1	381841 433692
	BGS Measured Urban Soil Chemistry No data available				
	BGS Urban Soil Chemistry Averages No data available				
	Coal Mining Affected Areas Description: In an area which may be affected by coal mining activity. It is recommended that a coal mining report is obtained from the Coal Authority. Contact details are included in the Useful Contacts section of this report.	A13NW (S)	0	9	381738 432667
	Mining Instability Mining Evidence: Inconclusive Coal Mining Source: Ove Arup & Partners Boundary Quality: As Supplied	A13NW (S)	0	-	381738 432667
	Non Coal Mining Areas of Great Britain No Hazard				
	Potential for Collapsible Ground Stability Hazards Hazard Potential: Very Low Source: British Geological Survey, National Geoscience Information Service	A13NW (S)	0	1	381738 432667
	Potential for Compressible Ground Stability Hazards Hazard Potential: No Hazard Source: British Geological Survey, National Geoscience Information Service	A13NW (S)	0	1	381738 432667
	Potential for Compressible Ground Stability Hazards Hazard Potential: Moderate Source: British Geological Survey, National Geoscience Information Service	A13SE (S)	243	1	381831 432363
	Potential for Ground Dissolution Stability Hazards Hazard Potential: No Hazard Source: British Geological Survey, National Geoscience Information Service	A13NW (S)	0	1	381738 432667
	Potential for Landslide Ground Stability Hazards Hazard Potential: Very Low Source: British Geological Survey, National Geoscience Information Service	A13NW (S)	0	1	381738 432667

Map ID	Details	Quadrant Reference (Compass Direction)	Estimated Distance From Site	Contact	NGR
	Potential for Landslide Ground Stability Hazards Hazard Potential: Low Source: British Geological Survey, National Geoscience Information Service	A13NE (NE)	191	1	381927 432829
	Potential for Running Sand Ground Stability Hazards Hazard Potential: Very Low Source: British Geological Survey, National Geoscience Information Service	A13NW (S)	0	1	381738 432667
	Potential for Shrinking or Swelling Clay Ground Stability Hazards Hazard Potential: Very Low Source: British Geological Survey, National Geoscience Information Service	A13NW (S)	0	1	381738 432667
	Radon Potential - Radon Affected Areas Affected Area: The property is in a Lower probability radon area (less than 1% of homes are estimated to be at or above the Action Level). Source: British Geological Survey, National Geoscience Information Service	A13NW (S)	0	1	381738 432667
	Radon Potential - Radon Protection Measures Protection Measure: No radon protective measures are necessary in the construction of new dwellings or extensions Source: British Geological Survey, National Geoscience Information Service	A13NW (S)	0	1	381738 432667

Map ID	Details	Quadrant Reference (Compass Direction)	Estimated Distance From Site	Contact	NGR
171	<p>Contemporary Trade Directory Entries</p> <p>Name: Dexter Paints Ltd Location: Gannow Lane, Burnley, Lancashire, BB12 6HY Classification: Paint Manufacturers Status: Inactive Positional Accuracy: Automatically positioned to the address</p>	A13SW (S)	0	-	381734 432653
172	<p>Contemporary Trade Directory Entries</p> <p>Name: Jesscam Location: Gannow La, Burnley, Lancashire, BB12 6JJ Classification: Engineers - General Status: Inactive Positional Accuracy: Manually positioned to the road within the address or location</p>	A13SE (S)	6	-	381750 432591
172	<p>Contemporary Trade Directory Entries</p> <p>Name: C E & J Dickinson Ltd Location: Unit 15, Old Dexter Paints Building, Gannow La, Burnley, Lancashire, BB12 6HY Classification: Commercial Vehicle Dealers Status: Inactive Positional Accuracy: Manually positioned to the road within the address or location</p>	A13SE (SE)	7	-	381770 432593
173	<p>Contemporary Trade Directory Entries</p> <p>Name: Paintworx Autobodies Location: Unit 2, Gannow Business Park, Gannow Lane, BURNLEY, Lancashire, BB12 6JJ Classification: Car Body Repairs Status: Active Positional Accuracy: Automatically positioned to the address</p>	A13NE (NE)	22	-	381789 432709
174	<p>Contemporary Trade Directory Entries</p> <p>Name: Read Auto Tech Ltd Location: Unit 4, Gannow Business Park, Gannow Lane, Burnley, BB12 6JJ Classification: Garage Services Status: Active Positional Accuracy: Automatically positioned to the address</p>	A13SE (SE)	27	-	381800 432630
175	<p>Contemporary Trade Directory Entries</p> <p>Name: Seward Precision Ltd Location: Unit 1, Gannow Business Park, Gannow Lane, BURNLEY, Lancashire, BB12 6JJ Classification: Sheet Metal Work Status: Active Positional Accuracy: Automatically positioned to the address</p>	A13SE (E)	40	-	381811 432653
175	<p>Contemporary Trade Directory Entries</p> <p>Name: Wards Of Burnley Ltd Location: Unit 4, Gannow Business Park, Gannow Lane, Burnley, Lancashire, BB12 6JJ Classification: Car Body Repairs Status: Inactive Positional Accuracy: Automatically positioned to the address</p>	A13NE (E)	76	-	381844 432692
175	<p>Contemporary Trade Directory Entries</p> <p>Name: C S Containers Ltd Location: Gannow Lane, Burnley, Lancashire, BB12 6JJ Classification: Container Manufacturers Status: Inactive Positional Accuracy: Automatically positioned to the address</p>	A13SE (E)	82	-	381853 432651
175	<p>Contemporary Trade Directory Entries</p> <p>Name: Unicorn Precision Location: Gannow Lane, Burnley, Lancashire, BB12 6JJ Classification: Sheet Metal Work Status: Active Positional Accuracy: Automatically positioned to the address</p>	A13SE (E)	82	-	381853 432651
176	<p>Contemporary Trade Directory Entries</p> <p>Name: Jesscam Transport Location: Gannow La, Burnley, Lancashire, BB12 6HY Classification: Road Haulage Services Status: Inactive Positional Accuracy: Manually positioned to the road within the address or location</p>	A13SW (SW)	56	-	381666 432583
176	<p>Contemporary Trade Directory Entries</p> <p>Name: Gannow Lane Car Sales Location: Unit 15, Old Dexter Paints Building, Gannow Lane, Burnley, Lancashire, BB12 6HY Classification: Car Dealers - Used Status: Inactive Positional Accuracy: Manually positioned within the geographical locality</p>	A13SW (SW)	60	-	381665 432571

Map ID	Details	Quadrant Reference (Compass Direction)	Estimated Distance From Site	Contact	NGR
176	<p>Contemporary Trade Directory Entries</p> <p>Name: Barnes J B Ltd Location: Chapel House, Gannow Lane, Burnley, BB12 6HY Classification: Hardware Status: Inactive Positional Accuracy: Automatically positioned to the address</p>	A13SW (SW)	85	-	381635 432599
177	<p>Contemporary Trade Directory Entries</p> <p>Name: J H Sudderick Location: Waterside Garage, White Street, Burnley, Lancashire, BB12 6JQ Classification: Commercial Vehicle Dealers Status: Inactive Positional Accuracy: Automatically positioned to the address</p>	A13NW (W)	78	-	381630 432687
178	<p>Contemporary Trade Directory Entries</p> <p>Name: What Dent Location: 2 Maden Fold Way, Burnley, Lancashire, BB12 6EN Classification: Car Body Repairs Status: Active Positional Accuracy: Automatically positioned to the address</p>	A13NE (N)	87	-	381778 432817
179	<p>Contemporary Trade Directory Entries</p> <p>Name: Burco Dean Appliances Ltd Location: Langham Street, Burnley, Lancashire, BB12 6AL Classification: Electrical Goods - Manufacturers & Wholesalers Status: Inactive Positional Accuracy: Automatically positioned to the address</p>	A13NW (NW)	125	-	381582 432765
179	<p>Contemporary Trade Directory Entries</p> <p>Name: Burco Dean Location: Langham Street, Burnley, Lancashire, BB12 6AL Classification: Manufacturers Status: Inactive Positional Accuracy: Automatically positioned to the address</p>	A13NW (NW)	125	-	381582 432765
179	<p>Contemporary Trade Directory Entries</p> <p>Name: Burco Dean Appliances Location: Langham Street, Burnley, Lancashire, BB12 6AL Classification: Manufacturers Status: Inactive Positional Accuracy: Automatically positioned to the address</p>	A13NW (NW)	125	-	381582 432765
180	<p>Contemporary Trade Directory Entries</p> <p>Name: Keith Hanns Location: 15, Rosegrove Lane, Burnley, Lancashire, BB12 6HX Classification: Food Products - Manufacturers Status: Inactive Positional Accuracy: Automatically positioned to the address</p>	A13SW (SW)	170	-	381576 432504
180	<p>Contemporary Trade Directory Entries</p> <p>Name: D D Dampproofing Location: 6, Metcalfe Street, Burnley, Lancashire, BB12 6HN Classification: Damp & Dry Rot Control Status: Inactive Positional Accuracy: Automatically positioned to the address</p>	A13SW (SW)	186	-	381559 432502
181	<p>Contemporary Trade Directory Entries</p> <p>Name: J Hardacre Ltd Location: Gannow Lane, Burnley, Lancashire, BB12 6JX Classification: Food Products - Manufacturers Status: Inactive Positional Accuracy: Automatically positioned to the address</p>	A13NE (E)	204	-	381974 432678
181	<p>Contemporary Trade Directory Entries</p> <p>Name: Hanson Location: Gannow Lane, Burnley, Lancashire, BB12 6JX Classification: Meat Product Manufacturers & Wholesalers Status: Inactive Positional Accuracy: Automatically positioned to the address</p>	A13NE (E)	204	-	381974 432678
182	<p>Contemporary Trade Directory Entries</p> <p>Name: Motorpoint Location: Rosegrove Lane, Burnley, Lancashire, BB12 6EH Classification: Car Customisation & Conversion Specialists Status: Active Positional Accuracy: Automatically positioned to the address</p>	A13SW (SW)	207	-	381630 432408
182	<p>Contemporary Trade Directory Entries</p> <p>Name: Motorpoint Location: Rosegrove Lane, Burnley, Lancashire, BB12 6EH Classification: Car Dealers Status: Active Positional Accuracy: Automatically positioned to the address</p>	A13SW (SW)	207	-	381630 432408

Map ID	Details	Quadrant Reference (Compass Direction)	Estimated Distance From Site	Contact	NGR
182	<p>Contemporary Trade Directory Entries</p> <p>Name: Motorpoint Of Burnley Location: Rosegrove Lane, Burnley, Lancashire, BB12 6EH Classification: Car Dealers Status: Inactive Positional Accuracy: Automatically positioned to the address</p>	A13SW (SW)	207	-	381630 432408
183	<p>Contemporary Trade Directory Entries</p> <p>Name: Loxta Hardware Location: 68, Groveside Park, BURNLEY, Lancashire, BB12 6HE Classification: Hardware Status: Inactive Positional Accuracy: Automatically positioned to the address</p>	A13NW (W)	219	-	381485 432731
183	<p>Contemporary Trade Directory Entries</p> <p>Name: Eraa Uk Ltd Location: 68, Groveside Park, Burnley, BB12 6HE Classification: Hardware Status: Active Positional Accuracy: Automatically positioned to the address</p>	A13NW (W)	224	-	381480 432730
183	<p>Contemporary Trade Directory Entries</p> <p>Name: Coating Technologies Ltd Location: Imperial Mill, Liverpool Road, Burnley, Lancashire, BB12 6HH Classification: Textile Manufacturing Status: Inactive Positional Accuracy: Manually positioned to the address or location</p>	A13NW (W)	235	-	381469 432734
184	<p>Contemporary Trade Directory Entries</p> <p>Name: The Complete Cleaning Co Location: 71, Lowerhouse Lane, Burnley, Lancashire, BB12 6JA Classification: Cleaning Services - Domestic Status: Inactive Positional Accuracy: Automatically positioned to the address</p>	A13NW (NW)	232	-	381495 432841
185	<p>Contemporary Trade Directory Entries</p> <p>Name: In 2 Plastics Location: Unit 6, Smallshaw Lane, Burnley, BB11 5SQ Classification: Plastic Products - Manufacturers Status: Active Positional Accuracy: Automatically positioned to the address</p>	A8NE (S)	295	-	381827 432310
185	<p>Contemporary Trade Directory Entries</p> <p>Name: Express Freight Solutions Location: Smallshaw Lane, Burnley, Lancashire, BB11 5SQ Classification: Road Haulage Services Status: Inactive Positional Accuracy: Automatically positioned to the address</p>	A8NE (S)	296	-	381827 432309
186	<p>Contemporary Trade Directory Entries</p> <p>Name: Economic Negotiation Location: Sycamore Business Park, Sycamore Close, Burnley, Lancashire, BB12 6EG Classification: Car Dealers Status: Inactive Positional Accuracy: Manually positioned within the geographical locality</p>	A13NE (NE)	295	-	382046 432817
187	<p>Contemporary Trade Directory Entries</p> <p>Name: Key Digital Ltd Location: 26-28, Sycamore Close, Burnley, BB12 6EG Classification: Photocopiers Status: Active Positional Accuracy: Automatically positioned to the address</p>	A13NE (E)	295	-	382060 432744
188	<p>Contemporary Trade Directory Entries</p> <p>Name: Farnworth Motor Care Location: Dorset St, Burnley, Lancashire, BB12 6HS Classification: Garage Services Status: Inactive Positional Accuracy: Manually positioned within the geographical locality</p>	A13SW (W)	309	-	381413 432557
188	<p>Contemporary Trade Directory Entries</p> <p>Name: Complete Tile & Stone Solutions Location: 3, Radcliffe Court, Burnley, Lancashire, BB12 6EY Classification: Commercial Cleaning Services Status: Inactive Positional Accuracy: Automatically positioned to the address</p>	A12SE (W)	327	-	381393 432563
189	<p>Contemporary Trade Directory Entries</p> <p>Name: Express Freight Solutions Location: The Trailer Yard, Smallshaw Lane, Burnley, BB11 5SR Classification: Distribution Services Status: Active Positional Accuracy: Automatically positioned to the address</p>	A13SE (SE)	313	-	381976 432360

Map ID	Details	Quadrant Reference (Compass Direction)	Estimated Distance From Site	Contact	NGR
189	Contemporary Trade Directory Entries Name: E F S Location: The Trailer Yard, Smallshaw Lane, Burnley, BB11 5SR Classification: Garage Services Status: Inactive Positional Accuracy: Automatically positioned to the address	A13SE (SE)	313	-	381976 432360
189	Contemporary Trade Directory Entries Name: Express Freight Solutions Location: The Trailer Yard, Smallshaw Lane, Burnley, Lancashire, BB11 5SR Classification: Road Haulage Services Status: Inactive Positional Accuracy: Automatically positioned to the address	A13SE (SE)	313	-	381976 432360
189	Contemporary Trade Directory Entries Name: Express Freight Solutions Location: The Trailer Yard, Smallshaw Lane, Burnley, Lancashire, BB11 5SR Classification: Freight Forwarders Status: Inactive Positional Accuracy: Automatically positioned to the address	A13SE (SE)	313	-	381976 432360
189	Contemporary Trade Directory Entries Name: Express Freight Solutions Location: The Trailer Yard, Smallshaw Lane, Burnley, BB11 5SR Classification: Road Haulage Services Status: Inactive Positional Accuracy: Automatically positioned to the address	A13SE (SE)	313	-	381976 432360
189	Contemporary Trade Directory Entries Name: Express Freight Solutions Location: The Trailer Yard, Smallshaw Lane, Burnley, Lancashire, BB11 5SR Classification: Distribution Services Status: Inactive Positional Accuracy: Automatically positioned to the address	A13SE (SE)	313	-	381976 432360
190	Contemporary Trade Directory Entries Name: Ashworth Die Casting Location: Sycamore Av, Burnley, Lancashire, BB12 6QR Classification: Metal Industries - Primary Status: Inactive Positional Accuracy: Manually positioned to the road within the address or location	A14NW (E)	317	-	382086 432694
190	Contemporary Trade Directory Entries Name: Turner & Earnshaw Ltd Location: Sycamore Avenue, Burnley, Lancashire, BB12 6QP Classification: Print Finishers Status: Inactive Positional Accuracy: Automatically positioned to the address	A14SW (E)	325	-	382096 432666
190	Contemporary Trade Directory Entries Name: P J Print Ltd Location: Westway House, Sycamore Avenue, Burnley, BB12 6QP Classification: Printers Status: Inactive Positional Accuracy: Automatically positioned to the address	A14SW (E)	325	-	382096 432666
190	Contemporary Trade Directory Entries Name: H P Inman Ltd Location: Westway House, Sycamore Avenue, Burnley, Lancashire, BB12 6QP Classification: Precision Engineers Status: Inactive Positional Accuracy: Automatically positioned to the address	A14SW (E)	325	-	382096 432666
190	Contemporary Trade Directory Entries Name: H P Inman Location: Westway House, Sycamore Avenue, Burnley, Lancashire, BB12 6QP Classification: Precision Engineers Status: Inactive Positional Accuracy: Automatically positioned to the address	A14SW (E)	325	-	382096 432666
190	Contemporary Trade Directory Entries Name: Inmans Precision Engineering Location: Westway House, Sycamore Avenue, Burnley, Lancashire, BB12 6QP Classification: Precision Engineers Status: Active Positional Accuracy: Automatically positioned to the address	A14SW (E)	325	-	382096 432666
191	Contemporary Trade Directory Entries Name: Wise World Enterprises Ltd Location: Unit 4, Beech House, Smallshaw Lane, Burnley, Lancashire, BB11 5SQ Classification: Textile Manufacturing Status: Active Positional Accuracy: Automatically positioned to the address	A8NW (S)	338	-	381679 432259

Map ID	Details	Quadrant Reference (Compass Direction)	Estimated Distance From Site	Contact	NGR
192	<p>Contemporary Trade Directory Entries</p> <p>Name: Dugdale Davies Pet Treats Ltd Location: Burnley, BB12 6LT Classification: Pet Foods & Animal Feeds Status: Active Positional Accuracy: Automatically positioned to the address</p>	A12SE (W)	366	-	381347 432614
192	<p>Contemporary Trade Directory Entries</p> <p>Name: Dave Burnett Vehicle Solutions Ltd Location: Office 303, Empire Business Centre, 2, Empire Way, Burnley, BB12 6HA Classification: Car Dealers Status: Active Positional Accuracy: Automatically positioned to the address</p>	A12SE (W)	366	-	381347 432614
192	<p>Contemporary Trade Directory Entries</p> <p>Name: Best Merc Deals Location: Suite 303 Burnley Business Centre, Liverpool Road, Burnley, Lancashire, BB12 6HA Classification: Car Component Manufacturers Status: Inactive Positional Accuracy: Manually positioned within the geographical locality</p>	A12SE (W)	367	-	381346 432610
192	<p>Contemporary Trade Directory Entries</p> <p>Name: Two Way Radio Sales & Hire Location: 2 Empire Way, Burnley, Lancashire, BB12 6HH Classification: Radio Communication Equipment Status: Active Positional Accuracy: Manually positioned within the geographical locality</p>	A12SE (W)	367	-	381346 432610
193	<p>Contemporary Trade Directory Entries</p> <p>Name: R T C Safety Surfaces Location: Woodland House, Smallshaw Lane, Burnley, BB11 5SQ Classification: Asphalt & Coated Macadam Laying Contractors Status: Active Positional Accuracy: Automatically positioned to the address</p>	A8NW (S)	369	-	381606 432243
194	<p>Contemporary Trade Directory Entries</p> <p>Name: Tools Tools Tools Location: Unit 1B, Victoria Works Ind Est, Accrington Rd, Burnley, Lancashire, BB11 5EF Classification: Tool Design, Manufacturers & Makers Status: Inactive Positional Accuracy: Manually positioned within the geographical locality</p>	A8NE (S)	377	-	381891 432241
194	<p>Contemporary Trade Directory Entries</p> <p>Name: Eastwood Engineering Location: Unit 26, Victoria Works Industrial Estate, Accrington Road, Burnley, BB11 5EF Classification: Engineering Services Status: Inactive Positional Accuracy: Automatically positioned to the address</p>	A8NE (S)	398	-	381855 432210
194	<p>Contemporary Trade Directory Entries</p> <p>Name: Mdc Plastics Ltd Location: Unit 5A, Victoria Works, Accrington Rd, Burnley, Lancashire, BB11 5EF Classification: Plastics - Vacuum Forming Status: Inactive Positional Accuracy: Manually positioned to the address or location</p>	A8NE (S)	398	-	381854 432210
194	<p>Contemporary Trade Directory Entries</p> <p>Name: Outreach Location: Victoria Works, Accrington Rd, Burnley, Lancashire, BB11 5EF Classification: Cleaning Materials & Equipment Status: Inactive Positional Accuracy: Manually positioned to the address or location</p>	A8NE (S)	398	-	381854 432210
194	<p>Contemporary Trade Directory Entries</p> <p>Name: H R Service Station Ltd Location: Unit 4b, Victoria Works Industrial Estate, Accrington Road, Burnley, Lancashire, BB11 5EF Classification: Petrol Filling Stations Status: Active Positional Accuracy: Automatically positioned to the address</p>	A8NE (S)	399	-	381855 432210
194	<p>Contemporary Trade Directory Entries</p> <p>Name: All Bright Cleaning Location: Unit 1, Victoria Works, Accrington Road, Burnley, BB11 5EF Classification: Commercial Cleaning Services Status: Active Positional Accuracy: Automatically positioned to the address</p>	A8NE (S)	399	-	381855 432209

Map ID	Details	Quadrant Reference (Compass Direction)	Estimated Distance From Site	Contact	NGR
194	<p>Contemporary Trade Directory Entries</p> <p>Name: Burnley Cars Location: Unit 16, Victoria Works Industrial Estate, Accrington Road, Burnley, Lancashire, BB11 5EF Classification: Car Dealers Status: Inactive Positional Accuracy: Automatically positioned to the address</p>	A8NE (S)	399	-	381855 432210
194	<p>Contemporary Trade Directory Entries</p> <p>Name: A1 Used Car Spares Location: Unit 24, Victoria Works Industrial Estate, Accrington Road, Burnley, Lancashire, BB11 5EF Classification: Salvage Dealers Status: Active Positional Accuracy: Automatically positioned to the address</p>	A8NE (S)	399	-	381855 432210
194	<p>Contemporary Trade Directory Entries</p> <p>Name: Cowper Motors Location: Unit 4, Victoria Works, Accrington Rd, Burnley, Lancashire, BB11 5EF Classification: Garage Services Status: Inactive Positional Accuracy: Manually positioned to the address or location</p>	A8NE (S)	399	-	381854 432209
194	<p>Contemporary Trade Directory Entries</p> <p>Name: T A G Vehicle Repairs Location: Unit 17, Victoria Works Industrial Estate, Accrington Road, Burnley, BB11 5EF Classification: Garage Services Status: Inactive Positional Accuracy: Automatically positioned to the address</p>	A8NE (S)	399	-	381855 432210
194	<p>Contemporary Trade Directory Entries</p> <p>Name: G M Motorcycles Location: Unit 5 Victoria Works, Accrington Rd, Burnley, Lancashire, BB11 5EF Classification: Motor Cycle Breakers & Dismantlers Status: Inactive Positional Accuracy: Manually positioned to the address or location</p>	A8NE (S)	399	-	381854 432209
194	<p>Contemporary Trade Directory Entries</p> <p>Name: M & J Furniture Ltd Location: Unit 25, Victoria Works Industrial Estate, Accrington Road, BURNLEY, Lancashire, BB11 5EF Classification: Seating Manufacturers Status: Active Positional Accuracy: Automatically positioned to the address</p>	A8NE (S)	399	-	381855 432210
194	<p>Contemporary Trade Directory Entries</p> <p>Name: Martini Motors Location: Unit 16, Victoria Works Industrial Estate, Accrington Road, Burnley, Lancashire, BB11 5EF Classification: Car Dealers - Used Status: Inactive Positional Accuracy: Automatically positioned to the address</p>	A8NE (S)	399	-	381855 432210
194	<p>Contemporary Trade Directory Entries</p> <p>Name: Oldfield Sheet Metal Location: Unit 15, Victoria Works Ind Est, Accrington Rd, Burnley, Lancashire, BB11 5EF Classification: Sheet Metal Work Status: Inactive Positional Accuracy: Manually positioned to the address or location</p>	A8NE (S)	399	-	381854 432209
194	<p>Contemporary Trade Directory Entries</p> <p>Name: M M Window Designs Location: Unit 18, Victoria Works Industrial Estate, Accrington Road, Burnley, Lancashire, BB11 5EF Classification: Leaded Lights & Windows Status: Inactive Positional Accuracy: Automatically positioned to the address</p>	A8NE (S)	399	-	381855 432210
194	<p>Contemporary Trade Directory Entries</p> <p>Name: C Pack Location: Unit 6, Victoria Works Industrial Estate, Accrington Road, Burnley, Lancashire, BB11 5EF Classification: Engineers - General Status: Inactive Positional Accuracy: Automatically positioned to the address</p>	A8NE (S)	399	-	381855 432210
194	<p>Contemporary Trade Directory Entries</p> <p>Name: A2z Canopies Location: Unit 29, Victoria Works Industrial Estate, Accrington Road, Burnley, Lancashire, BB11 5EF Classification: Blinds, Awnings & Canopies Status: Inactive Positional Accuracy: Automatically positioned to the address</p>	A8NE (S)	399	-	381855 432210

Map ID	Details	Quadrant Reference (Compass Direction)	Estimated Distance From Site	Contact	NGR
194	<p>Contemporary Trade Directory Entries</p> <p>Name: Riley Sheet Metal Location: Unit 15,Victoria Works,Accrington Rd, Burnley, Lancashire, BB11 5EF Classification: Sheet Metal Work Status: Inactive Positional Accuracy: Manually positioned to the address or location</p>	A8NE (S)	400	-	381854 432208
195	<p>Contemporary Trade Directory Entries</p> <p>Name: Rosegrove Service Station Location: Liverpool Road, Burnley, Lancashire, BB12 6HH Classification: Petrol Filling Stations Status: Inactive Positional Accuracy: Automatically positioned to the address</p>	A12SE (SW)	383	-	381365 432452
195	<p>Contemporary Trade Directory Entries</p> <p>Name: Liverpool Road Garage Location: Liverpool Rd, Burnley, Lancashire, BB12 6HQ Classification: Garage Services Status: Inactive Positional Accuracy: Manually positioned to the road within the address or location</p>	A12SE (SW)	403	-	381344 432451
196	<p>Contemporary Trade Directory Entries</p> <p>Name: The Complete Cleaning Co Ltd Location: 38, Cumberland Avenue, Burnley, Lancashire, BB12 6AQ Classification: Commercial Cleaning Services Status: Inactive Positional Accuracy: Automatically positioned to the address</p>	A13NW (NW)	385	-	381417 432995
197	<p>Contemporary Trade Directory Entries</p> <p>Name: Northern Textile Plc Location: Woodbine Mill, Sycamore Avenue, Burnley, Lancashire, BB12 6QR Classification: Textile Manufacturing Status: Inactive Positional Accuracy: Automatically positioned to the address</p>	A14NW (E)	389	-	382154 432742
198	<p>Contemporary Trade Directory Entries</p> <p>Name: Utility Vehicles Uk Location: Liverpool Road, Burnley, Lancashire, BB12 6HH Classification: Commercial Vehicle Dealers Status: Inactive Positional Accuracy: Manually positioned within the geographical locality</p>	A12SE (W)	391	-	381335 432533
198	<p>Contemporary Trade Directory Entries</p> <p>Name: Premier Cars Of Burnley Location: Liverpool Rd, Burnley, Lancashire, BB12 6HH Classification: Car Dealers - Used Status: Inactive Positional Accuracy: Manually positioned to the road within the address or location</p>	A12SE (W)	419	-	381310 432510
199	<p>Contemporary Trade Directory Entries</p> <p>Name: Varcrofts Location: Unit 8, Victoria Works Industrial Estate, Accrington Road, Burnley, Lancashire, BB11 5EF Classification: Wrought Ironwork Status: Inactive Positional Accuracy: Automatically positioned to the address</p>	A8NE (S)	399	-	381915 432226
200	<p>Contemporary Trade Directory Entries</p> <p>Name: L B S Location: Unit 7 Beech House,Smallshaw Lane, Burnley, Lancashire, BB11 5SQ Classification: Sheet Metal Work Status: Active Positional Accuracy: Automatically positioned to the address</p>	A8NW (SW)	411	-	381539 432225
201	<p>Contemporary Trade Directory Entries</p> <p>Name: Wards Of Burnley Location: Lane Ends Garage, Lowerhouse Lane, Burnley, BB12 6LN Classification: Garage Services Status: Active Positional Accuracy: Automatically positioned to the address</p>	A12NE (NW)	449	-	381284 432898
202	<p>Contemporary Trade Directory Entries</p> <p>Name: E R C Scrap Metals Location: Unit 5 Phoenix Way,Smallshaw Industrial Estate, Burnley, Lancashire, BB11 5SX Classification: Scrap Metal Merchants Status: Active Positional Accuracy: Automatically positioned to the address</p>	A9NW (SE)	451	-	382120 432309

Map ID	Details	Quadrant Reference (Compass Direction)	Estimated Distance From Site	Contact	NGR
202	<p>Contemporary Trade Directory Entries</p> <p>Name: Ryder Location: Smallshaw Industrial Estate, Phoenix Way, Burnley, Lancashire, BB11 5SX Classification: Commercial Vehicle Servicing, Repairs, Parts & Accessories Status: Inactive Positional Accuracy: Automatically positioned to the address</p>	A9NW (SE)	451	-	382120 432309
203	<p>Contemporary Trade Directory Entries</p> <p>Name: Perrys Motor Sales Location: Accrington Road, Burnley, Lancashire, BB11 5EX Classification: Car Dealers Status: Inactive Positional Accuracy: Automatically positioned to the address</p>	A8NE (SE)	455	-	382040 432229
203	<p>Contemporary Trade Directory Entries</p> <p>Name: Perrys Motor Sales Location: Accrington Road, Burnley, Lancashire, BB11 5EX Classification: Car Dealers Status: Active Positional Accuracy: Manually positioned within the geographical locality</p>	A8NE (SE)	456	-	382040 432229
203	<p>Contemporary Trade Directory Entries</p> <p>Name: Perrys Motor Sales Location: Accrington Road, Burnley, Lancashire, BB11 5EX Classification: Car Dealers Status: Active Positional Accuracy: Manually positioned within the geographical locality</p>	A8NE (SE)	456	-	382040 432229
203	<p>Contemporary Trade Directory Entries</p> <p>Name: Vantage Burnley Location: Accrington Road, Burnley, Lancashire, BB11 5EX Classification: Car Dealers - Used Status: Inactive Positional Accuracy: Manually positioned within the geographical locality</p>	A8NE (SE)	456	-	382040 432229
204	<p>Contemporary Trade Directory Entries</p> <p>Name: Futaba Tenneco Uk Ltd Location: Liverpool Road, Burnley, Lancashire, BB12 6HJ Classification: Exhaust System Manufacturers & Wholesalers Status: Inactive Positional Accuracy: Automatically positioned to the address</p>	A12SE (SW)	463	-	381280 432454
204	<p>Contemporary Trade Directory Entries</p> <p>Name: Futaba-Tenneco (Uk) Ltd Location: Liverpool Road, Burnley, Lancashire, BB12 6HJ Classification: Exhaust System Manufacturers & Wholesalers Status: Inactive Positional Accuracy: Automatically positioned to the address</p>	A12SE (SW)	463	-	381280 432454
204	<p>Contemporary Trade Directory Entries</p> <p>Name: Futaba-Tenneco Location: Liverpool Road, Burnley, Lancashire, BB12 6HJ Classification: Manufacturers Status: Inactive Positional Accuracy: Automatically positioned to the address</p>	A12SE (SW)	463	-	381280 432454
205	<p>Contemporary Trade Directory Entries</p> <p>Name: A & S Motors Location: Liverpool Rd, Burnley, Lancashire, BB12 6HH Classification: Garage Services Status: Inactive Positional Accuracy: Manually positioned to the road within the address or location</p>	A12SE (W)	468	-	381241 432652
206	<p>Contemporary Trade Directory Entries</p> <p>Name: Pendle Recovery & Storage Location: Unit 2, Smallshaw Industrial Estate, Phoenix Way, Burnley, Lancashire, BB11 5SX Classification: Car Breakdown & Recovery Services Status: Inactive Positional Accuracy: Automatically positioned to the address</p>	A14SW (SE)	482	-	382225 432429
206	<p>Contemporary Trade Directory Entries</p> <p>Name: Tempest Motors Ltd Location: Smallshaw Industrial Estate, Phoenix Way, Burnley, Lancashire, BB11 5SX Classification: Fuel Injection Services Status: Active Positional Accuracy: Automatically positioned to the address</p>	A14SW (SE)	512	-	382261 432439

Map ID	Details	Quadrant Reference (Compass Direction)	Estimated Distance From Site	Contact	NGR
207	<p>Contemporary Trade Directory Entries</p> <p>Name: Wrap-It-All Location: 11, Wren Street, Burnley, Lancashire, BB12 6QG Classification: Car Painters & Sprayers Status: Inactive Positional Accuracy: Automatically positioned to the address</p>	A14NW (E)	490	-	382256 432730
208	<p>Contemporary Trade Directory Entries</p> <p>Name: 1 Stop 4 Boilers Location: 110a, Gannow Lane, Burnley, Lancashire, BB12 6QD Classification: Boilers - Servicing, Replacements & Repairs Status: Active Positional Accuracy: Automatically positioned to the address</p>	A14NW (E)	511	-	382282 432678
209	<p>Contemporary Trade Directory Entries</p> <p>Name: Acorn Office Equipment Ltd Location: Systems House, Rosegrove Lane, Burnley, Lancashire, BB11 5AA Classification: Office Furniture & Equipment Status: Inactive Positional Accuracy: Automatically positioned to the address</p>	A8NW (SW)	515	-	381438 432164
209	<p>Contemporary Trade Directory Entries</p> <p>Name: Acorn Leisurewear Location: Systems House, Rosegrove Lane, Burnley, Lancashire, BB11 5AA Classification: T-Shirts Status: Inactive Positional Accuracy: Manually positioned to the address or location</p>	A8NW (SW)	515	-	381438 432163
210	<p>Contemporary Trade Directory Entries</p> <p>Name: T Split Ltd Location: 304 Accrington Road, Burnley, Lancashire, BB11 5EU Classification: Oil Fuel Distributors Status: Inactive Positional Accuracy: Manually positioned to the road within the address or location</p>	A9NW (SE)	523	-	382156 432242
210	<p>Contemporary Trade Directory Entries</p> <p>Name: N W F Fuels Location: Accrington Road, Burnley, BB11 5EU Classification: Oil Fuel Distributors Status: Active Positional Accuracy: Automatically positioned to the address</p>	A9NW (SE)	535	-	382161 432229
210	<p>Contemporary Trade Directory Entries</p> <p>Name: Accrington Road Service Station Location: Accrington Road, Burnley, BB11 5EU Classification: Petrol Filling Stations Status: Inactive Positional Accuracy: Automatically positioned to the address</p>	A9NW (SE)	535	-	382161 432229
210	<p>Contemporary Trade Directory Entries</p> <p>Name: Save Service Station Location: 304 Accrington Rd, Burnley, Lancashire, BB11 5EU Classification: Petrol Filling Stations Status: Inactive Positional Accuracy: Manually positioned to the address or location</p>	A9NW (SE)	539	-	382157 432220
211	<p>Contemporary Trade Directory Entries</p> <p>Name: Thegleamteam Location: 9, Drammen Avenue, Burnley, Lancashire, BB11 5EA Classification: Carpet, Curtain & Upholstery Cleaners Status: Active Positional Accuracy: Automatically positioned to the address</p>	A8NE (S)	533	-	381790 432066
212	<p>Contemporary Trade Directory Entries</p> <p>Name: Oak Street Laundry Location: 46, Oak Street, Burnley, BB12 6QZ Classification: Dry Cleaners Status: Active Positional Accuracy: Automatically positioned to the address</p>	A14NW (NE)	539	-	382273 432908
213	<p>Contemporary Trade Directory Entries</p> <p>Name: Remploy Packaging Location: Accrington Road, Burnley, Lancashire, BB11 5DR Classification: Boxes & Cartons Status: Inactive Positional Accuracy: Automatically positioned to the address</p>	A14SW (SE)	542	-	382250 432340
214	<p>Contemporary Trade Directory Entries</p> <p>Name: Jesscam Engineers Location: 13 Gannow La, Burnley, Lancashire, BB12 6HY Classification: Precision Engineers Status: Inactive Positional Accuracy: Manually positioned to the road within the address or location</p>	A14NW (E)	570	-	382338 432708

Map ID	Details	Quadrant Reference (Compass Direction)	Estimated Distance From Site	Contact	NGR
215	Contemporary Trade Directory Entries Name: Rhino Car Clinic Ltd Location: 8, Rexington Buildings, Phoenix Way, Burnley, Lancashire, BB11 5SX Classification: Garage Services Status: Inactive Positional Accuracy: Automatically positioned to the address	A14SW (E)	588	-	382342 432442
215	Contemporary Trade Directory Entries Name: C K Motors Ltd Location: Unit 21 Rexington Buildings, Phoenix Way, Burnley, Lancashire, BB11 5SX Classification: Garage Services Status: Active Positional Accuracy: Automatically positioned to the address	A14SW (E)	588	-	382341 432442
215	Contemporary Trade Directory Entries Name: A-Tek Styling Location: 13, Rexington Buildings, Phoenix Way, Burnley, Lancashire, BB11 5SX Classification: Car Customisation & Conversion Specialists Status: Inactive Positional Accuracy: Automatically positioned to the address	A14SW (E)	588	-	382342 432442
215	Contemporary Trade Directory Entries Name: A V S Vehicle Services Location: Burnley, BB11 5SX Classification: Garage Services Status: Active Positional Accuracy: Automatically positioned to the address	A14SW (E)	588	-	382341 432442
215	Contemporary Trade Directory Entries Name: Eco 2 Location: Phoenix Way, Burnley, Lancashire, BB11 5SX Classification: Reclaiming - Waste Products Status: Active Positional Accuracy: Manually positioned within the geographical locality	A14SW (E)	589	-	382342 432442
215	Contemporary Trade Directory Entries Name: E R C Metals Location: Unit 5, Rexington Buildings, Phoenix Way, Burnley, BB11 5SX Classification: Scrap Metal Merchants Status: Inactive Positional Accuracy: Automatically positioned to the address	A14SW (E)	589	-	382342 432442
215	Contemporary Trade Directory Entries Name: Greener Industrial Solutions Location: Smallshaw Industrial Estate, Burnley, Lancashire, BB11 5SX Classification: Engineers - General Status: Inactive Positional Accuracy: Manually positioned within the geographical locality	A14SW (E)	589	-	382342 432442
215	Contemporary Trade Directory Entries Name: Halliday Reproductions Location: 21, Rexington Buildings, Phoenix Way, Burnley, Lancashire, BB11 5SX Classification: Upholstery Manufacturers Status: Inactive Positional Accuracy: Automatically positioned to the address	A14SW (SE)	609	-	382351 432404
216	Contemporary Trade Directory Entries Name: Pickup Systems Ltd Location: 6, Enterprise Way, Burnley, Lancashire, BB12 6LT Classification: Commercial Vehicle Manufacturers Status: Inactive Positional Accuracy: Automatically positioned to the address	A12SE (W)	595	-	381136 432486
217	Contemporary Trade Directory Entries Name: Advanced Roofline Location: 1, Chapel House, Florence Street, Burnley, Lancashire, BB11 5EQ Classification: Fascias and Soffits Status: Inactive Positional Accuracy: Automatically positioned to the address	A9NW (SE)	601	-	382250 432231
218	Contemporary Trade Directory Entries Name: Sunrise Garden Products Ltd Location: Unit 21 Smallshaw Indust Est, Accrington Rd, Burnley, Lancashire, BB11 5EF Classification: Garden & Patio Furniture Manufacturers & Distributors Status: Inactive Positional Accuracy: Manually positioned to the road within the address or location	A9NW (SE)	603	-	382282 432274
219	Contemporary Trade Directory Entries Name: Jet Cleaning Services Location: 33, Carter Street, Burnley, Lancashire, BB12 6EB Classification: Power Washing Status: Inactive Positional Accuracy: Automatically positioned to the address	A19SW (NE)	605	-	382262 433071

Map ID	Details	Quadrant Reference (Compass Direction)	Estimated Distance From Site	Contact	NGR
220	Contemporary Trade Directory Entries Name: Finishworks Location: 34, Bluebell Grove, Burnley, Lancashire, BB11 5FA Classification: Car Body Repairs Status: Inactive Positional Accuracy: Automatically positioned to the address	A8NW (SW)	615	-	381444 432045
220	Contemporary Trade Directory Entries Name: The Trailer Locater Ltd Location: 26, Bluebell Grove, Burnley, Lancashire, BB11 5FA Classification: Road Haulage Services Status: Inactive Positional Accuracy: Automatically positioned to the address	A8NW (SW)	654	-	381440 432003
221	Contemporary Trade Directory Entries Name: E S E Uk Ltd Location: 18, Enterprise Way, Burnley, BB12 6LT Classification: Electrical Engineers Status: Active Positional Accuracy: Automatically positioned to the address	A12SE (W)	637	-	381080 432562
222	Contemporary Trade Directory Entries Name: Moorhouses Brewery Location: 250, Accrington Road, Burnley, BB11 5EU Classification: Brewers Status: Active Positional Accuracy: Automatically positioned to the address	A9NW (SE)	647	-	382333 432273
222	Contemporary Trade Directory Entries Name: Moorhouses Brewery Location: 4, Moorhouse Street, Burnley, Lancashire, BB11 5EN Classification: Brewers Status: Inactive Positional Accuracy: Automatically positioned to the address	A9NW (SE)	658	-	382332 432249
223	Contemporary Trade Directory Entries Name: North West Pest Control Location: 4, Villiers Street, Burnley, Lancashire, BB11 5EH Classification: Pest & Vermin Control Status: Inactive Positional Accuracy: Automatically positioned to the address	A9NW (SE)	656	-	382254 432151
224	Contemporary Trade Directory Entries Name: The Fireplace Warehouse Location: 215, Accrington Road, Burnley, Lancashire, BB11 5ES Classification: Fireplaces & Mantelpieces Status: Active Positional Accuracy: Automatically positioned to the address	A9NW (SE)	686	-	382403 432323
225	Contemporary Trade Directory Entries Name: Analpa Location: 16, Enterprise Way, Burnley, BB12 6LT Classification: Footwear Manufacturers & Wholesale Status: Active Positional Accuracy: Automatically positioned to the address	A12SW (W)	695	-	381020 432581
225	Contemporary Trade Directory Entries Name: J E I Drilling & Cutting Solutions Ltd Location: Unit 21 Enterprise Business Park, Enterprise Way, Burnley, Lancashire, BB12 6LT Classification: Manufacturers Status: Active Positional Accuracy: Automatically positioned to the address	A12SW (W)	696	-	381020 432569
225	Contemporary Trade Directory Entries Name: Britannia Footwear Uk Manufacturing Ltd Location: 16, Enterprise Way, Burnley, Lancashire, BB12 6LT Classification: Footwear - Manufacturers and Suppliers Status: Inactive Positional Accuracy: Automatically positioned to the address	A12SW (W)	700	-	381015 432581
225	Contemporary Trade Directory Entries Name: Ese (UK) Ltd Location: Unit 18 Enterprise Way, Burnley, Lancashire, BB12 6LT Classification: Engineering Services Status: Inactive Positional Accuracy: Manually positioned to the address or location	A12SW (W)	701	-	381015 432571

Map ID	Details	Quadrant Reference (Compass Direction)	Estimated Distance From Site	Contact	NGR
226	<p>Contemporary Trade Directory Entries</p> <p>Name: Travis Perkins Plc Location: Accrington Road, Burnley, Lancashire, BB11 5AL Classification: Builders' Merchants Status: Inactive Positional Accuracy: Automatically positioned to the address</p>	A9NW (SE)	695	-	382385 432268
226	<p>Contemporary Trade Directory Entries</p> <p>Name: Horners Ltd Location: Accrington Road, Burnley, Lancashire, BB11 5HA Classification: Car Dealers Status: Inactive Positional Accuracy: Automatically positioned to the address</p>	A9NW (SE)	695	-	382385 432268
226	<p>Contemporary Trade Directory Entries</p> <p>Name: Travis Perkins Plc Location: Accrington Road, Burnley, BB11 5AL Classification: Builders' Merchants Status: Active Positional Accuracy: Automatically positioned to the address</p>	A9NW (SE)	697	-	382386 432264
227	<p>Contemporary Trade Directory Entries</p> <p>Name: Frimovel Location: 8b, Enterprise Way, Burnley, BB12 6LT Classification: Refrigeration Equipment - Commercial Status: Active Positional Accuracy: Automatically positioned to the address</p>	A12SW (W)	701	-	381028 432482
227	<p>Contemporary Trade Directory Entries</p> <p>Name: Global Engineering Uk Ltd Location: Former Unit 12, Enterprise Way, Burnley, BB12 6LT Classification: Engineers - General Status: Active Positional Accuracy: Automatically positioned to the address</p>	A12SW (W)	707	-	381025 432468
228	<p>Contemporary Trade Directory Entries</p> <p>Name: Save With Vikki Location: 5, St. Johns Road, Burnley, BB12 6RP Classification: Gas Companies Status: Active Positional Accuracy: Automatically positioned to the address</p>	A14NE (E)	704	-	382453 432875
229	<p>Contemporary Trade Directory Entries</p> <p>Name: Tour Innovations Ltd Location: Vulcan Works Accrington Road, Burnley, Lancashire, BB11 5QD Classification: Homefurnishings - Manufacturers Status: Active Positional Accuracy: Automatically positioned to the address</p>	A7NE (SW)	707	-	381248 432068
229	<p>Contemporary Trade Directory Entries</p> <p>Name: B Rourke & Co Ltd Location: Vulcan Works, Accrington Road, Burnley, Lancashire, BB11 5QD Classification: Wrought Ironwork Status: Inactive Positional Accuracy: Automatically positioned to the address</p>	A7NE (SW)	707	-	381248 432068
230	<p>Contemporary Trade Directory Entries</p> <p>Name: A & G Design Control & Automation Systems Ltd Location: 40, Brantfell Drive, BURNLEY, Lancashire, BB12 8AW Classification: Automation Systems & Equipment Status: Active Positional Accuracy: Automatically positioned to the address</p>	A18NE (N)	719	-	381847 433445
231	<p>Contemporary Trade Directory Entries</p> <p>Name: Nu-Age Print & Copy Location: 289, Padiham Road, Burnley, Lancashire, BB12 0HA Classification: Printers Status: Active Positional Accuracy: Automatically positioned to the address</p>	A19SE (NE)	725	-	382423 433031
231	<p>Contemporary Trade Directory Entries</p> <p>Name: Waste & Metal Recycling Location: 27, Lark Street, Burnley, BB12 0HJ Classification: Recycling Services Status: Inactive Positional Accuracy: Automatically positioned to the address</p>	A19SE (NE)	765	-	382454 433060
232	<p>Contemporary Trade Directory Entries</p> <p>Name: Pendle Waste Services Location: Greenbrook Cl, Burnley, Lancashire, BB12 6PE Classification: Waste Disposal Services Status: Inactive Positional Accuracy: Manually positioned within the geographical locality</p>	A12SW (W)	744	-	380964 432655

Map ID	Details	Quadrant Reference (Compass Direction)	Estimated Distance From Site	Contact	NGR
233	<p>Contemporary Trade Directory Entries</p> <p>Name: Maids Of Honour Location: 36, Sylvan Drive, Burnley, Lancashire, BB11 5PX Classification: Cleaning Services - Domestic Status: Inactive Positional Accuracy: Automatically positioned to the address</p>	A8SW (S)	744	-	381426 431911
234	<p>Contemporary Trade Directory Entries</p> <p>Name: Harry & Simon Anforth Location: 3, Ightenhill Park Mews, Burnley, Lancashire, BB12 8AX Classification: Coal & Smokeless Fuel Merchants & Distributors Status: Inactive Positional Accuracy: Automatically positioned to the address</p>	A18NE (NE)	751	-	382074 433414
235	<p>Contemporary Trade Directory Entries</p> <p>Name: Runnerprint Winner Location: Victory House, 246-250, Lowerhouse Lane, Burnley, Lancashire, BB12 6NG Classification: Printers Textile Status: Inactive Positional Accuracy: Automatically positioned to the address</p>	A12NW (W)	759	-	380944 432744
235	<p>Contemporary Trade Directory Entries</p> <p>Name: Runnerprint Winner Location: Victory House, 246-250, Lowerhouse Lane, Burnley, Lancashire, BB12 6NG Classification: Clothing & Fabrics - Manufacturers Status: Inactive Positional Accuracy: Automatically positioned to the address</p>	A12NW (W)	759	-	380944 432744
235	<p>Contemporary Trade Directory Entries</p> <p>Name: Expansion Control Systems International Ltd Location: 240-244, Lowerhouse Lane, Burnley, Lancashire, BB12 6NG Classification: Distribution Services Status: Active Positional Accuracy: Automatically positioned to the address</p>	A12NW (W)	759	-	380944 432744
235	<p>Contemporary Trade Directory Entries</p> <p>Name: United Polythene Location: 259, Lowerhouse Lane, Burnley, Lancashire, BB12 6LZ Classification: Polythene & Plastic Sheeting Supplies Status: Inactive Positional Accuracy: Automatically positioned to the address</p>	A12NW (W)	790	-	380914 432771
236	<p>Contemporary Trade Directory Entries</p> <p>Name: Craig Slater Location: 8, Cardigan Avenue, Burnley, Lancashire, BB12 6AZ Classification: Wrought Ironwork Status: Inactive Positional Accuracy: Automatically positioned to the address</p>	A17NE (NW)	764	-	381265 433363
236	<p>Contemporary Trade Directory Entries</p> <p>Name: Busy Bee G H D Repairs Location: 6, Glamorgan Grove, Burnley, Lancashire, BB12 6BA Classification: Domestic Appliances - Servicing, Repairs & Parts Status: Active Positional Accuracy: Automatically positioned to the address</p>	A17NE (NW)	799	-	381217 433372
237	<p>Contemporary Trade Directory Entries</p> <p>Name: Anglo Carlton Location: 30, Tabor Street, Burnley, BB12 0HL Classification: Fork Lift Trucks Status: Inactive Positional Accuracy: Automatically positioned to the address</p>	A14NE (E)	782	-	382509 432968
238	<p>Contemporary Trade Directory Entries</p> <p>Name: A B X Logistics (Uk) Ltd Location: Greenbrook Road, Burnley, Lancashire, BB12 6NZ Classification: Freight Forwarders Status: Inactive Positional Accuracy: Automatically positioned to the address</p>	A12SW (W)	787	-	380936 432510
239	<p>Contemporary Trade Directory Entries</p> <p>Name: J B Motor Engineers Location: Nightfreight Depot, Greenbrook Road, Burnley, Lancashire, BB12 6NZ Classification: Commercial Vehicle Bodybuilders & Repairers Status: Inactive Positional Accuracy: Automatically positioned to the address</p>	A12SW (W)	822	-	380891 432600
240	<p>Contemporary Trade Directory Entries</p> <p>Name: Ad Graham Location: 550, Padiham Road, Burnley, Lancashire, BB12 6TQ Classification: Carpet, Curtain & Upholstery Cleaners Status: Inactive Positional Accuracy: Automatically positioned to the address</p>	A17NE (NW)	823	-	381310 433461

Map ID	Details	Quadrant Reference (Compass Direction)	Estimated Distance From Site	Contact	NGR
241	<p>Contemporary Trade Directory Entries</p> <p>Name: Cag Print Solutions Location: 264, Lowerhouse Lane, Burnley, BB12 6NG Classification: Office Equipment Servicing & Maintenance Status: Active Positional Accuracy: Automatically positioned to the address</p>	A12NW (W)	839	-	380865 432730
242	<p>Contemporary Trade Directory Entries</p> <p>Name: J B Motor Engineers Location: Back Burdett St, Burnley, Lancashire, BB11 5AG Classification: Garage Services Status: Inactive Positional Accuracy: Manually positioned to the road within the address or location</p>	A14SE (E)	875	-	382629 432411
242	<p>Contemporary Trade Directory Entries</p> <p>Name: Brian Winder Ltd Location: 149, Accrington Road, Burnley, Lancashire, BB11 5AL Classification: Cleaning Services - Commercial Status: Inactive Positional Accuracy: Automatically positioned to the address</p>	A14SE (E)	909	-	382660 432392
243	<p>Contemporary Trade Directory Entries</p> <p>Name: Allied Packaging Machinery Ltd Location: 8, Sweet Clough Drive, Burnley, Lancashire, BB12 6LY Classification: Packaging & Wrapping Equipment & Supplies Status: Active Positional Accuracy: Automatically positioned to the address</p>	A12NW (W)	876	-	380830 432809
244	<p>Contemporary Trade Directory Entries</p> <p>Name: Lawson Location: 3, Kiddrow Lane, Burnley, Lancashire, BB12 6LH Classification: Boiler Manufacturers Status: Inactive Positional Accuracy: Automatically positioned to the address</p>	A17SW (NW)	905	-	380986 433290
245	<p>Contemporary Trade Directory Entries</p> <p>Name: Fireplace Warehouse (Distribution) Location: Clough Street, Burnley, BB11 4BG Classification: Fireplaces & Mantelpieces Status: Inactive Positional Accuracy: Automatically positioned to the address</p>	A14SE (E)	907	-	382677 432501
245	<p>Contemporary Trade Directory Entries</p> <p>Name: J B Autos Location: Unit 1, Burdett Street, Burnley, BB11 5AG Classification: Garage Services Status: Active Positional Accuracy: Automatically positioned to the address</p>	A14SE (E)	940	-	382705 432461
246	<p>Contemporary Trade Directory Entries</p> <p>Name: Rossendale Road Service Station Location: Rossendale Road, BURNLEY, Lancashire, BB11 5HU Classification: Petrol Filling Stations Status: Active Positional Accuracy: Automatically positioned to the address</p>	A8SE (S)	934	-	381963 431686
246	<p>Contemporary Trade Directory Entries</p> <p>Name: Texaco Location: Rossendale Road, Burnley, Lancashire, BB11 5HU Classification: Petrol Filling Stations Status: Active Positional Accuracy: Manually positioned to the address or location</p>	A8SE (S)	935	-	381964 431685
247	<p>Contemporary Trade Directory Entries</p> <p>Name: Union Paper Co Location: Clough Street Works, Burnley, Lancashire, BB11 4BG Classification: Packaging & Wrapping Equipment & Supplies Status: Inactive Positional Accuracy: Manually positioned to the road within the address or location</p>	A14SE (E)	944	-	382680 432330
248	<p>Contemporary Trade Directory Entries</p> <p>Name: Burnley Accident Repair Centre Location: 14, Burdett Street, Burnley, Lancashire, BB11 5AG Classification: Car Body Repairs Status: Inactive Positional Accuracy: Automatically positioned to the address</p>	A14SE (E)	951	-	382710 432424
249	<p>Contemporary Trade Directory Entries</p> <p>Name: J B Uk Blinds Direct Location: 14, Cumbrian Way, Burnley, Lancashire, BB12 8UF Classification: Blinds, Awnings & Canopies Status: Inactive Positional Accuracy: Automatically positioned to the address</p>	A23SW (N)	959	-	381719 433697

Map ID	Details	Quadrant Reference (Compass Direction)	Estimated Distance From Site	Contact	NGR
250	Contemporary Trade Directory Entries Name: Serium Communications Location: Unit 5, Dominion Court, Billington Road, Burnley, BB11 5UB Classification: Telecommunications Equipment & Systems Status: Active Positional Accuracy: Automatically positioned to the address	A3NW (S)	969	-	381684 431626
250	Contemporary Trade Directory Entries Name: Chemtrac (Europe) Location: Unit 3, Dominion Court, Billington Rd, Burnley, Lancashire, BB11 5UB Classification: Scientific Apparatus & Instruments - Manufacturers Status: Inactive Positional Accuracy: Manually positioned to the address or location	A3NW (S)	969	-	381684 431626
250	Contemporary Trade Directory Entries Name: N W Auto Bodies Location: Unit 5, Dominion Court, Billington Road, Burnley, Lancashire, BB11 5UB Classification: Car Body Repairs Status: Inactive Positional Accuracy: Automatically positioned to the address	A3NW (S)	969	-	381684 431626
251	Contemporary Trade Directory Entries Name: C M R Packaging Ltd Location: 634, Padiham Road, Burnley, BB12 6TQ Classification: Packaging Materials Manufacturers & Suppliers Status: Active Positional Accuracy: Automatically positioned to the address	A17NW (NW)	974	-	381015 433427
252	Contemporary Trade Directory Entries Name: The Iron Lady Location: 39, Lingmoor Drive, Burnley, Lancashire, BB12 8UY Classification: Ironing & Home Laundry Services Status: Inactive Positional Accuracy: Automatically positioned to the address	A23SW (N)	992	-	381442 433695
253	Contemporary Trade Directory Entries Name: Pendle Precision Location: Hagher Clough Works, Hagher Street, Burnley, Lancashire, BB11 4EG Classification: Machinery - Industrial & Commercial Status: Inactive Positional Accuracy: Automatically positioned to the address	A9NE (SE)	998	-	382702 432231
254	Contemporary Trade Directory Entries Name: S K Location: Ightenhill Pk La, Burnley, Lancashire, BB12 0LE Classification: Wrought Ironwork Status: Inactive Positional Accuracy: Manually positioned to the road within the address or location	A19NW (NE)	998	-	382235 433610
255	Fuel Station Entries Name: Rosegrove Service Station Location: Liverpool Road , Rose Grove , Burnley, Lancashire, BB12 6HH Brand: Unbranded Premises Type: Not Applicable Status: Obsolete Positional Accuracy: Automatically positioned to the address	A12SE (SW)	383	-	381365 432452
256	Fuel Station Entries Name: Holden And Hartley Location: Accrington Road , , Burnley, Lancashire, BB11 5EX Brand: OBSOLETE Premises Type: Not Applicable Status: Obsolete Positional Accuracy: Located by supplier to within 100m	A9NW (SE)	526	-	382081 432172
257	Fuel Station Entries Name: Nwf Accrington Road Service Station Location: 304, Accrington Road , , Burnley, Lancashire, BB11 5EU Brand: Texaco Premises Type: Petrol Station Status: Open Positional Accuracy: Manually positioned to the address or location	A9NW (SE)	539	-	382157 432220
258	Fuel Station Entries Name: Former Garage Location: Padiham Road , , Burnley, Lancashire, BB12 Brand: Obsolete Premises Type: Not Applicable Status: Obsolete Positional Accuracy: Approximate location provided by supplier	A17NE (NW)	856	-	381217 433442

Map ID	Details	Quadrant Reference (Compass Direction)	Estimated Distance From Site	Contact	NGR
259	Fuel Station Entries Name: Rossendale Road Service Station Location: Rossendale Road , , Burnley, Lancashire, BB11 5HU Brand: Texaco Premises Type: Petrol Station Status: Open Positional Accuracy: Automatically positioned to the address	A8SE (S)	934	-	381963 431686
260	Points of Interest - Commercial Services Name: Paintworx Autobodies Location: Unit 2 Gannow Business Park, Gannow Lane, Burnley, BB12 6JJ Category: Repair and Servicing Class Code: Vehicle Repair, Testing and Servicing Positional Accuracy: Positioned to address or location	A13NE (NE)	21	10	381788 432708
260	Points of Interest - Commercial Services Name: Seward Precision Ltd Location: Unit 1 Gannow Business Park, Gannow Lane, Burnley, BB12 6JJ Category: Construction Services Class Code: Metalworkers Including Blacksmiths Positional Accuracy: Positioned to address or location	A13SE (E)	39	10	381810 432653
260	Points of Interest - Commercial Services Name: Fabco UK Ltd Location: Gannow Business Park, Gannow Lane, Burnley, BB12 6JJ Category: Construction Services Class Code: Metalworkers Including Blacksmiths Positional Accuracy: Positioned to address or location	A13NE (NE)	43	10	381810 432707
260	Points of Interest - Commercial Services Name: Read Auto Tech Ltd Location: Unit 4 Gannow Business Park, Gannow Lane, Burnley, BB12 6JJ Category: Repair and Servicing Class Code: Vehicle Repair, Testing and Servicing Positional Accuracy: Positioned to address or location	A13NE (E)	76	10	381844 432691
260	Points of Interest - Commercial Services Name: Unicorn Precision Location: M T Works, Gannow Lane, Burnley, BB12 6JJ Category: Construction Services Class Code: Metalworkers Including Blacksmiths Positional Accuracy: Positioned to address or location	A13SE (E)	82	10	381853 432651
260	Points of Interest - Commercial Services Name: Unicorn Precision Location: M T Works, Gannow La, Burnley, Lancashire, BB12 6JJ Category: Construction Services Class Code: Metalworkers Including Blacksmiths Positional Accuracy: Positioned to address or location	A13SE (E)	82	10	381853 432650
261	Points of Interest - Commercial Services Name: Avs Vehicle Services Location: Waterside Garage, White Street, Burnley, BB12 6JQ Category: Repair and Servicing Class Code: Vehicle Repair, Testing and Servicing Positional Accuracy: Positioned to address or location	A13NW (W)	78	10	381630 432687
262	Points of Interest - Commercial Services Name: What Dent Location: 2 Maden Fold Way, Burnley, BB12 6EN Category: Repair and Servicing Class Code: Vehicle Repair, Testing and Servicing Positional Accuracy: Positioned to address or location	A13NE (N)	87	10	381778 432817
263	Points of Interest - Commercial Services Name: Wards of Burnley Location: 320 Gannow Lane, Burnley, BB12 6HY Category: Repair and Servicing Class Code: Vehicle Repair, Testing and Servicing Positional Accuracy: Positioned to address or location	A13SW (SW)	108	10	381620 432556
264	Points of Interest - Commercial Services Name: Express Freight Solutions Location: Smallshaw Lane, Burnley, BB11 5SQ Category: Transport, Storage and Delivery Class Code: Distribution and Haulage Positional Accuracy: Positioned to address or location	A8NE (S)	296	10	381827 432309
265	Points of Interest - Commercial Services Name: E F S Logistics Location: The Trailer Yard, Smallshaw Lane, Burnley, BB11 5SR Category: Transport, Storage and Delivery Class Code: Distribution and Haulage Positional Accuracy: Positioned to address or location	A13SE (SE)	313	10	381976 432360

Map ID	Details	Quadrant Reference (Compass Direction)	Estimated Distance From Site	Contact	NGR
265	Points of Interest - Commercial Services Name: Express Freight Solutions Location: The Trailer Yard, Smallshaw Lane, Burnley, BB11 5SR Category: Transport, Storage and Delivery Class Code: Distribution and Haulage Positional Accuracy: Positioned to address or location	A13SE (SE)	313	10	381976 432360
265	Points of Interest - Commercial Services Name: Express Freight Solutions Location: The Trailer Yard, Smallshaw Lane, Burnley, BB11 5SR Category: Transport, Storage and Delivery Class Code: Distribution and Haulage Positional Accuracy: Positioned to address or location	A13SE (SE)	313	10	381976 432360
265	Points of Interest - Commercial Services Name: Express Freight Solutions Location: The Trailer Yard, Smallshaw Lane, Burnley, BB11 5SR Category: Transport, Storage and Delivery Class Code: Distribution and Haulage Positional Accuracy: Positioned to address or location	A13SE (SE)	313	10	381976 432360
265	Points of Interest - Commercial Services Name: Express Freight Solutions Location: The Trailer Yard, Smallshaw Lane, Burnley, BB11 5SR Category: Repair and Servicing Class Code: Vehicle Repair, Testing and Servicing Positional Accuracy: Positioned to address or location	A13SE (SE)	313	10	381976 432360
265	Points of Interest - Commercial Services Name: Express Freight Solutions Location: The Trailer Yard, Smallshaw Lane, Burnley, BB11 5SR Category: Transport, Storage and Delivery Class Code: Distribution and Haulage Positional Accuracy: Positioned to address or location	A13SE (SE)	313	10	381976 432360
265	Points of Interest - Commercial Services Name: Refrigerated Transport Services Location: The Trailer Yard, Smallshaw Lane, Burnley, BB11 5SR Category: Transport, Storage and Delivery Class Code: Distribution and Haulage Positional Accuracy: Positioned to address or location	A13SE (SE)	313	10	381976 432360
265	Points of Interest - Commercial Services Name: Jones Metcalf Location: The Trailer Yard, Smallshaw Lane, Burnley, BB11 5SR Category: Transport, Storage and Delivery Class Code: Distribution and Haulage Positional Accuracy: Positioned to address or location	A13SE (SE)	314	10	381976 432359
265	Points of Interest - Commercial Services Name: E F S Location: The Trailer Yard, Smallshaw Lane, Burnley, BB11 5SR Category: Repair and Servicing Class Code: Vehicle Repair, Testing and Servicing Positional Accuracy: Positioned to address or location	A13SE (SE)	314	10	381976 432359
266	Points of Interest - Commercial Services Name: R B Asbestos Consultants Location: Unit 2 Empire Way, Burnley, BB12 6HA Category: Recycling Services Class Code: Recycling, Reclamation and Disposal Positional Accuracy: Positioned to address or location	A12SE (W)	366	10	381347 432614
267	Points of Interest - Commercial Services Name: Varcrofts Location: Unit 8 Victoria Works Industrial Estate, Accrington Road, Burnley, BB11 5EF Category: Construction Services Class Code: Metalworkers Including Blacksmiths Positional Accuracy: Positioned to address or location	A8NE (S)	399	10	381915 432226
267	Points of Interest - Commercial Services Name: Oldfield Sheet Metal Location: Unit 15, Victoria Works Ind Est, Accrington Rd, Burnley, Lancashire, BB11 5EF Category: Construction Services Class Code: Metalworkers Including Blacksmiths Positional Accuracy: Positioned to address or location	A8NE (S)	399	10	381854 432209
267	Points of Interest - Commercial Services Name: Varcrofts Location: Unit 8 Victoria Works Industrial Estate, Accrington Road, Burnley, BB11 5EF Category: Construction Services Class Code: Metalworkers Including Blacksmiths Positional Accuracy: Positioned to address or location	A8NE (S)	399	10	381915 432226

Map ID	Details	Quadrant Reference (Compass Direction)	Estimated Distance From Site	Contact	NGR
267	Points of Interest - Commercial Services Name: A1 Used Car Spares Location: Unit 24 Victoria Works Industrial Estate, Accrington Road, Burnley, BB11 5EF Category: Recycling Services Class Code: Scrap Metal Merchants Positional Accuracy: Positioned to address or location	A8NE (S)	399	10	381855 432209
267	Points of Interest - Commercial Services Name: T A G Vehicle Repairs Location: Unit 17 Victoria Works Industrial Estate, Accrington Road, Burnley, BB11 5EF Category: Repair and Servicing Class Code: Vehicle Repair, Testing and Servicing Positional Accuracy: Positioned to address or location	A8NE (S)	399	10	381855 432209
267	Points of Interest - Commercial Services Name: Varcrofts Location: Unit 8 Victoria Works Industrial Estate, Accrington Road, Burnley, BB11 5EF Category: Construction Services Class Code: Metalworkers Including Blacksmiths Positional Accuracy: Positioned to address or location	A8NE (S)	399	10	381915 432226
268	Points of Interest - Commercial Services Name: L B S Location: Unit 7 Beech House, Smallshaw Lane, Burnley, BB11 5SQ Category: Construction Services Class Code: Metalworkers Including Blacksmiths Positional Accuracy: Positioned to address or location	A8NW (SW)	411	10	381539 432225
268	Points of Interest - Commercial Services Name: C K Motors Location: Unit, 7 Chestnut Business Park Smallshaw Lane, Burnley, BB11 5SQ Category: Repair and Servicing Class Code: Vehicle Repair, Testing and Servicing Positional Accuracy: Positioned to address or location	A8NW (SW)	412	10	381538 432225
269	Points of Interest - Commercial Services Name: Wards of Burnley Location: Lane Ends Garage, Lowerhouse Lane, Burnley, BB12 6LN Category: Repair and Servicing Class Code: Vehicle Repair, Testing and Servicing Positional Accuracy: Positioned to address or location	A12NE (NW)	449	10	381283 432897
270	Points of Interest - Commercial Services Name: Ryder Ltd Location: Smallshaw Industrial Estate, Phoenix Way, Burnley, BB11 5SX Category: Repair and Servicing Class Code: Vehicle Repair, Testing and Servicing Positional Accuracy: Positioned to address or location	A9NW (SE)	451	10	382120 432309
270	Points of Interest - Commercial Services Name: E R C Scrap Metals Location: Unit 5 Phoenix Way, Smallshaw Industrial Estate, Burnley, BB11 5SX Category: Recycling Services Class Code: Scrap Metal Merchants Positional Accuracy: Positioned to address or location	A9NW (SE)	451	10	382120 432309
271	Points of Interest - Commercial Services Name: Perrys Motorcycles Ltd Location: Accrington Road, Burnley, BB11 5EX Category: Repair and Servicing Class Code: Vehicle Repair, Testing and Servicing Positional Accuracy: Positioned to address or location	A8NE (SE)	455	10	382040 432229
271	Points of Interest - Commercial Services Name: Perrys Burnley Location: Accrington Road, Burnley, BB11 5EX Category: Repair and Servicing Class Code: Vehicle Repair, Testing and Servicing Positional Accuracy: Positioned to address or location	A8NE (SE)	455	10	382040 432229
272	Points of Interest - Commercial Services Name: Grime 2 Shine Burnley Location: Smallshaw Industrial Estate, Phoenix Way, Burnley, BB11 5SX Category: Personal, Consumer and other Services Class Code: Vehicle Cleaning Services Positional Accuracy: Positioned to address or location	A14SW (SE)	470	10	382212 432426
272	Points of Interest - Commercial Services Name: Redrose Valets Location: Smallshaw Industrial Estate, Phoenix Way, Burnley, BB11 5SX Category: Personal, Consumer and other Services Class Code: Vehicle Cleaning Services Positional Accuracy: Positioned to address or location	A14SW (SE)	470	10	382212 432426

Map ID	Details	Quadrant Reference (Compass Direction)	Estimated Distance From Site	Contact	NGR
273	Points of Interest - Commercial Services Name: Wrap-it-all Location: 11 Wren Street, Burnley, BB12 6QG Category: Repair and Servicing Class Code: Vehicle Repair, Testing and Servicing Positional Accuracy: Positioned to address or location	A14NW (E)	490	10	382256 432730
274	Points of Interest - Commercial Services Name: Fuelremove - Wrong Fuel Removal Location: 13 Inglehurst Road, Burnley, BB11 5DY Category: Repair and Servicing Class Code: Vehicle Repair, Testing and Servicing Positional Accuracy: Positioned to address or location	A8NW (S)	506	10	381692 432089
275	Points of Interest - Commercial Services Name: Tempest Motors Ltd Location: Smallshaw Industrial Estate, Phoenix Way, Burnley, BB11 5SX Category: Repair and Servicing Class Code: Vehicle Repair, Testing and Servicing Positional Accuracy: Positioned to address or location	A14SW (SE)	512	10	382261 432438
275	Points of Interest - Commercial Services Name: Rhino Car Clinic Ltd Location: 8 Rexington Buildings, Phoenix Way, Burnley, BB11 5SX Category: Repair and Servicing Class Code: Vehicle Repair, Testing and Servicing Positional Accuracy: Positioned to address or location	A14SW (E)	588	10	382342 432442
275	Points of Interest - Commercial Services Name: E R C Scrap Metals Location: 4-5 Rexington Buildings, Phoenix Way, Burnley, BB11 5SX Category: Recycling Services Class Code: Scrap Metal Merchants Positional Accuracy: Positioned to address or location	A14SW (E)	588	10	382342 432442
275	Points of Interest - Commercial Services Name: A V S Vehicle Services Location: 10-11 Rexington Buildings, Phoenix Way, Burnley, BB11 5SX Category: Repair and Servicing Class Code: Vehicle Repair, Testing and Servicing Positional Accuracy: Positioned to address or location	A14SW (E)	588	10	382341 432442
275	Points of Interest - Commercial Services Name: C K Motors Ltd Location: Unit 21 Rexington Buildings, Phoenix Way, Burnley, BB11 5SX Category: Repair and Servicing Class Code: Vehicle Repair, Testing and Servicing Positional Accuracy: Positioned to address or location	A14SW (E)	588	10	382341 432442
275	Points of Interest - Commercial Services Name: Burnley Car & Commerical Valeting Location: 7 Rexington Buildings, Phoenix Way, Burnley, BB11 5SX Category: Personal, Consumer and other Services Class Code: Vehicle Cleaning Services Positional Accuracy: Positioned to address or location	A14SW (E)	588	10	382342 432442
275	Points of Interest - Commercial Services Name: E R C Metals Location: 4/5 Rexington Buildings, Phoenix Way, Burnley, BB11 5SX Category: Recycling Services Class Code: Scrap Metal Merchants Positional Accuracy: Positioned to address or location	A14SW (E)	589	10	382342 432442
276	Points of Interest - Commercial Services Name: Nwf Accrington Road Service Station Location: 304 Accrington Road, Burnley, BB11 Category: Personal, Consumer and other Services Class Code: Vehicle Cleaning Services Positional Accuracy: Positioned to address or location	A9NW (SE)	537	10	382156 432221
276	Points of Interest - Commercial Services Name: Car Wash Location: 304 Accrington Road, Burnley, Lancashire, BB11 5EU Category: Personal, Consumer and other Services Class Code: Vehicle Cleaning Services Positional Accuracy: Positioned to address or location	A9NW (SE)	539	10	382157 432220
277	Points of Interest - Commercial Services Name: Pickup Systems Ltd Location: 6 Enterprise Way, Burnley, BB12 6LT Category: Repair and Servicing Class Code: Vehicle Repair, Testing and Servicing Positional Accuracy: Positioned to address or location	A12SE (W)	608	10	381125 432474

Map ID	Details	Quadrant Reference (Compass Direction)	Estimated Distance From Site	Contact	NGR
277	Points of Interest - Commercial Services Name: B H P UK E C U Remapping Location: 7 Enterprise Way, Burnley, BB12 6LT Category: Repair and Servicing Class Code: Vehicle Repair, Testing and Servicing Positional Accuracy: Positioned to address or location	A12SE (W)	638	10	381099 432451
278	Points of Interest - Commercial Services Name: Premier Hotwash & Valeting Location: 338 Padiham Road, Burnley, BB12 6ST Category: Personal, Consumer and other Services Class Code: Vehicle Cleaning Services Positional Accuracy: Positioned to address or location	A19SW (NE)	612	10	382232 433123
279	Points of Interest - Commercial Services Name: The Trailer Locater Ltd Location: 26 Bluebell Grove, Burnley, BB11 5FA Category: Transport, Storage and Delivery Class Code: Distribution and Haulage Positional Accuracy: Positioned to address or location	A8NW (SW)	654	10	381440 432003
280	Points of Interest - Commercial Services Name: North West Pest Control Location: 4 Villiers Street, Burnley, BB11 5EH Category: Contract Services Class Code: Pest and Vermin Control Positional Accuracy: Positioned to address or location	A9NW (SE)	656	10	382254 432151
280	Points of Interest - Commercial Services Name: North West Pest Control Location: 4 Villiers Street, Burnley, BB11 5EH Category: Contract Services Class Code: Pest and Vermin Control Positional Accuracy: Positioned to address or location	A9NW (SE)	657	10	382254 432151
281	Points of Interest - Commercial Services Name: B Rourke & Co Ltd Location: Vulcan Works, Accrington Road, Burnley, BB11 5QD Category: Construction Services Class Code: Metalworkers Including Blacksmiths Positional Accuracy: Positioned to address or location	A7NE (SW)	707	10	381248 432068
281	Points of Interest - Commercial Services Name: B Rourke & Co Ltd Location: Vulcan Works, Accrington Road, Burnley, BB11 5QD Category: Construction Services Class Code: Metalworkers Including Blacksmiths Positional Accuracy: Positioned to address or location	A7NE (SW)	707	10	381248 432068
282	Points of Interest - Commercial Services Name: S K Location: 1 Ightenhill Park Lane, Burnley, BB12 0LE Category: Construction Services Class Code: Metalworkers Including Blacksmiths Positional Accuracy: Positioned to address or location	A19SE (NE)	753	10	382436 433069
282	Points of Interest - Commercial Services Name: Waste & Metal Recycling Location: 27 Lark Street, Burnley, BB12 0HJ Category: Recycling Services Class Code: Recycling, Reclamation and Disposal Positional Accuracy: Positioned to address or location	A19SE (NE)	764	10	382453 433060
283	Points of Interest - Commercial Services Name: Expansion Control Systems Ltd Location: 240-244 Lowerhouse Lane, Burnley, BB12 6NG Category: Transport, Storage and Delivery Class Code: Distribution and Haulage Positional Accuracy: Positioned to address or location	A12NW (W)	759	10	380944 432744
284	Points of Interest - Commercial Services Name: Car Wash Location: Rossendale Road, Burnley, BB11 5HU Category: Personal, Consumer and other Services Class Code: Vehicle Cleaning Services Positional Accuracy: Positioned to address or location	A8SE (S)	937	10	381973 431684
284	Points of Interest - Commercial Services Name: Rossendale Road Service Station Location: Rossendale Road, Burnley, BB11 5HU Category: Personal, Consumer and other Services Class Code: Vehicle Cleaning Services Positional Accuracy: Positioned to address or location	A8SE (S)	964	10	381978 431658

Map ID	Details	Quadrant Reference (Compass Direction)	Estimated Distance From Site	Contact	NGR
285	Points of Interest - Commercial Services Name: J B Autos Location: Unit 1, Burdett Street, Burnley, BB11 5AG Category: Repair and Servicing Class Code: Vehicle Repair, Testing and Servicing Positional Accuracy: Positioned to address or location	A14SE (E)	940	10	382705 432461
286	Points of Interest - Commercial Services Name: N W Auto Bodies Location: Unit 5 Dominion Court, Billington Road, Burnley, BB11 5UB Category: Repair and Servicing Class Code: Vehicle Repair, Testing and Servicing Positional Accuracy: Positioned to address or location	A3NW (S)	969	10	381684 431626
287	Points of Interest - Manufacturing and Production Name: Works Location: Not Supplied Category: Industrial Features Class Code: Unspecified Works Or Factories Positional Accuracy: Positioned to an adjacent address or location	A13SW (S)	0	10	381739 432640
287	Points of Interest - Manufacturing and Production Name: Works Location: BB12 Category: Industrial Features Class Code: Unspecified Works Or Factories Positional Accuracy: Positioned to address or location	A13SE (S)	0	10	381741 432636
287	Points of Interest - Manufacturing and Production Name: Gannow Business Park Location: BB12 Category: Industrial Features Class Code: Business Parks and Industrial Estates Positional Accuracy: Positioned to an adjacent address or location	A13NE (E)	32	10	381800 432686
287	Points of Interest - Manufacturing and Production Name: Works Location: Not Supplied Category: Industrial Features Class Code: Unspecified Works Or Factories Positional Accuracy: Positioned to an adjacent address or location	A13SE (E)	41	10	381812 432647
287	Points of Interest - Manufacturing and Production Name: Works Location: BB12 Category: Industrial Features Class Code: Unspecified Works Or Factories Positional Accuracy: Positioned to an adjacent address or location	A13SE (E)	41	10	381812 432647
287	Points of Interest - Manufacturing and Production Name: Gannow Business Park Location: BB12 Category: Industrial Features Class Code: Business Parks and Industrial Estates Positional Accuracy: Positioned to an adjacent address or location	A13NE (E)	44	10	381812 432689
288	Points of Interest - Manufacturing and Production Name: Works Location: Not Supplied Category: Industrial Features Class Code: Unspecified Works Or Factories Positional Accuracy: Positioned to an adjacent address or location	A13SW (W)	292	10	381426 432580
288	Points of Interest - Manufacturing and Production Name: B 1 Business Centre Ltd Location: Liverpool Road, Burnley, BB12 6HH Category: Industrial Features Class Code: Business Parks and Industrial Estates Positional Accuracy: Positioned to address or location	A12SE (W)	367	10	381346 432610
289	Points of Interest - Manufacturing and Production Name: Works Location: Not Supplied Category: Industrial Features Class Code: Unspecified Works Or Factories Positional Accuracy: Positioned to an adjacent address or location	A14SW (E)	322	10	382093 432659
289	Points of Interest - Manufacturing and Production Name: Works Location: BB12 Category: Industrial Features Class Code: Unspecified Works Or Factories Positional Accuracy: Positioned to an adjacent address or location	A14SW (E)	329	10	382100 432661

Map ID	Details	Quadrant Reference (Compass Direction)	Estimated Distance From Site	Contact	NGR
289	Points of Interest - Manufacturing and Production Name: Taco Works Location: Not Supplied Category: Industrial Features Class Code: Unspecified Works Or Factories Positional Accuracy: Positioned to an adjacent address or location	A14NW (E)	372	10	382138 432733
290	Points of Interest - Manufacturing and Production Name: Chestnut Business Park Location: BB11 Category: Industrial Features Class Code: Business Parks and Industrial Estates Positional Accuracy: Positioned to an adjacent address or location	A8NW (S)	333	10	381737 432262
291	Points of Interest - Manufacturing and Production Name: Victoria Works Location: BB11 Category: Industrial Features Class Code: Unspecified Works Or Factories Positional Accuracy: Positioned to an adjacent address or location	A8NE (S)	374	10	381801 432227
291	Points of Interest - Manufacturing and Production Name: Victoria Works Location: Not Supplied Category: Industrial Features Class Code: Unspecified Works Or Factories Positional Accuracy: Positioned to an adjacent address or location	A8NE (S)	375	10	381820 432228
292	Points of Interest - Manufacturing and Production Name: Works Location: Not Supplied Category: Industrial Features Class Code: Unspecified Works Or Factories Positional Accuracy: Positioned to an adjacent address or location	A12SE (W)	439	10	381291 432503
293	Points of Interest - Manufacturing and Production Name: Tank Location: BB11 Category: Industrial Features Class Code: Tanks (Generic) Positional Accuracy: Positioned to an adjacent address or location	A14SW (SE)	446	10	382184 432422
293	Points of Interest - Manufacturing and Production Name: Smallshaw Industrial Estate Location: BB11 Category: Industrial Features Class Code: Business Parks and Industrial Estates Positional Accuracy: Positioned to an adjacent address or location	A14SW (SE)	518	10	382237 432365
293	Points of Interest - Manufacturing and Production Name: Smallshaw Industrial Estate Location: BB11 Category: Industrial Features Class Code: Business Parks and Industrial Estates Positional Accuracy: Positioned to an adjacent address or location	A14SW (SE)	519	10	382238 432365
294	Points of Interest - Manufacturing and Production Name: Works Location: BB12 Category: Industrial Features Class Code: Unspecified Works Or Factories Positional Accuracy: Positioned to address or location	A12SE (SW)	458	10	381283 432458
294	Points of Interest - Manufacturing and Production Name: Works Location: Not Supplied Category: Industrial Features Class Code: Unspecified Works Or Factories Positional Accuracy: Positioned to an adjacent address or location	A12SE (SW)	514	10	381235 432425
294	Points of Interest - Manufacturing and Production Name: Works Location: BB12 Category: Industrial Features Class Code: Unspecified Works Or Factories Positional Accuracy: Positioned to an adjacent address or location	A12SE (SW)	514	10	381236 432424
295	Points of Interest - Manufacturing and Production Name: Works Location: Not Supplied Category: Industrial Features Class Code: Unspecified Works Or Factories Positional Accuracy: Positioned to an adjacent address or location	A14NW (NE)	467	10	382202 432893

Map ID	Details	Quadrant Reference (Compass Direction)	Estimated Distance From Site	Contact	NGR
296	Points of Interest - Manufacturing and Production Name: Works Location: Not Supplied Category: Industrial Features Class Code: Unspecified Works Or Factories Positional Accuracy: Positioned to an adjacent address or location	A8NW (SW)	532	10	381423 432153
296	Points of Interest - Manufacturing and Production Name: Works Location: BB11 Category: Industrial Features Class Code: Unspecified Works Or Factories Positional Accuracy: Positioned to an adjacent address or location	A8NW (SW)	533	10	381423 432152
297	Points of Interest - Manufacturing and Production Name: Tank Location: BB11 Category: Industrial Features Class Code: Tanks (Generic) Positional Accuracy: Positioned to address or location	A9NW (SE)	554	10	382158 432200
297	Points of Interest - Manufacturing and Production Name: Tank Location: BB11 Category: Industrial Features Class Code: Tanks (Generic) Positional Accuracy: Positioned to address or location	A9NW (SE)	555	10	382161 432201
297	Points of Interest - Manufacturing and Production Name: Tank Location: BB11 Category: Industrial Features Class Code: Tanks (Generic) Positional Accuracy: Positioned to address or location	A9NW (SE)	557	10	382164 432201
297	Points of Interest - Manufacturing and Production Name: Tank Location: BB11 Category: Industrial Features Class Code: Tanks (Generic) Positional Accuracy: Positioned to address or location	A9NW (SE)	559	10	382170 432204
297	Points of Interest - Manufacturing and Production Name: Tank Location: BB11 Category: Industrial Features Class Code: Tanks (Generic) Positional Accuracy: Positioned to address or location	A9NW (SE)	559	10	382168 432202
297	Points of Interest - Manufacturing and Production Name: Tank Location: BB11 Category: Industrial Features Class Code: Tanks (Generic) Positional Accuracy: Positioned to address or location	A9NW (SE)	561	10	382172 432203
297	Points of Interest - Manufacturing and Production Name: Tanks Location: BB11 Category: Industrial Features Class Code: Tanks (Generic) Positional Accuracy: Positioned to an adjacent address or location	A9NW (SE)	561	10	382160 432192
297	Points of Interest - Manufacturing and Production Name: Tanks Location: BB11 Category: Industrial Features Class Code: Tanks (Generic) Positional Accuracy: Positioned to an adjacent address or location	A9NW (SE)	565	10	382185 432211
297	Points of Interest - Manufacturing and Production Name: Tank Location: BB11 Category: Industrial Features Class Code: Tanks (Generic) Positional Accuracy: Positioned to address or location	A9NW (SE)	573	10	382191 432206
297	Points of Interest - Manufacturing and Production Name: Tank Location: BB11 Category: Industrial Features Class Code: Tanks (Generic) Positional Accuracy: Positioned to address or location	A9NW (SE)	575	10	382191 432203

Map ID	Details	Quadrant Reference (Compass Direction)	Estimated Distance From Site	Contact	NGR
298	Points of Interest - Manufacturing and Production Name: Empire Business Park Location: BB12 Category: Industrial Features Class Code: Business Parks and Industrial Estates Positional Accuracy: Positioned to an adjacent address or location	A12SE (W)	617	10	381097 432592
299	Points of Interest - Manufacturing and Production Name: Vulcan Works Location: Not Supplied Category: Industrial Features Class Code: Unspecified Works Or Factories Positional Accuracy: Positioned to an adjacent address or location	A7NE (SW)	665	10	381296 432082
299	Points of Interest - Manufacturing and Production Name: Vulcan Works Location: BB11 Category: Industrial Features Class Code: Unspecified Works Or Factories Positional Accuracy: Positioned to an adjacent address or location	A7NE (SW)	674	10	381284 432081
300	Points of Interest - Manufacturing and Production Name: Tanks Location: BB11 Category: Industrial Features Class Code: Tanks (Generic) Positional Accuracy: Positioned to an adjacent address or location	A9NW (SE)	731	10	382375 432183
301	Points of Interest - Manufacturing and Production Name: Tank Location: BB12 Category: Industrial Features Class Code: Tanks (Generic) Positional Accuracy: Positioned to an adjacent address or location	A12SW (W)	810	10	380920 432470
302	Points of Interest - Manufacturing and Production Name: Works Location: Not Supplied Category: Industrial Features Class Code: Unspecified Works Or Factories Positional Accuracy: Positioned to an adjacent address or location	A14NE (E)	815	10	382543 432972
302	Points of Interest - Manufacturing and Production Name: Works Location: BB12 Category: Industrial Features Class Code: Unspecified Works Or Factories Positional Accuracy: Positioned to address or location	A14NE (E)	817	10	382545 432971
303	Points of Interest - Manufacturing and Production Name: P Durkin Location: Old Holme Farm, Cemetery Lane, Burnley, BB11 5QB Category: Farming Class Code: Poultry Farming, Equipment and Supplies Positional Accuracy: Positioned to address or location	A7SE (SW)	867	10	381375 431799
304	Points of Interest - Manufacturing and Production Name: Works Location: Not Supplied Category: Industrial Features Class Code: Unspecified Works Or Factories Positional Accuracy: Positioned to an adjacent address or location	A14SE (E)	901	10	382670 432500
304	Points of Interest - Manufacturing and Production Name: Works Location: BB11 Category: Industrial Features Class Code: Unspecified Works Or Factories Positional Accuracy: Positioned to an adjacent address or location	A14SE (E)	904	10	382674 432501
304	Points of Interest - Manufacturing and Production Name: Works Location: Not Supplied Category: Industrial Features Class Code: Unspecified Works Or Factories Positional Accuracy: Positioned to an adjacent address or location	A14SE (E)	908	10	382670 432448
304	Points of Interest - Manufacturing and Production Name: Works Location: BB11 Category: Industrial Features Class Code: Unspecified Works Or Factories Positional Accuracy: Positioned to address or location	A14SE (E)	910	10	382671 432442

Map ID	Details	Quadrant Reference (Compass Direction)	Estimated Distance From Site	Contact	NGR
304	Points of Interest - Manufacturing and Production Name: Works Location: Not Supplied Category: Industrial Features Class Code: Unspecified Works Or Factories Positional Accuracy: Positioned to an adjacent address or location	A14SE (E)	918	10	382686 432488
304	Points of Interest - Manufacturing and Production Name: Works Location: BB11 Category: Industrial Features Class Code: Unspecified Works Or Factories Positional Accuracy: Positioned to an adjacent address or location	A14SE (E)	919	10	382687 432488
304	Points of Interest - Manufacturing and Production Name: Works Location: Not Supplied Category: Industrial Features Class Code: Unspecified Works Or Factories Positional Accuracy: Positioned to an adjacent address or location	A14SE (E)	931	10	382695 432458
304	Points of Interest - Manufacturing and Production Name: Works Location: BB11 Category: Industrial Features Class Code: Unspecified Works Or Factories Positional Accuracy: Positioned to an adjacent address or location	A14SE (E)	931	10	382695 432458
305	Points of Interest - Manufacturing and Production Name: Factory Location: BB11 Category: Industrial Features Class Code: Unspecified Works Or Factories Positional Accuracy: Positioned to an adjacent address or location	A3NE (S)	957	10	381816 431642
306	Points of Interest - Manufacturing and Production Name: Billington Road Industrial Estate Location: BB11 Category: Industrial Features Class Code: Business Parks and Industrial Estates Positional Accuracy: Positioned to an adjacent address or location	A3NW (S)	987	10	381517 431628
307	Points of Interest - Public Infrastructure Name: Rosegrove Service Station Location: Liverpool Road, Burnley, BB12 6HH Category: Road And Rail Class Code: Petrol and Fuel Stations Positional Accuracy: Positioned to address or location	A12SE (SW)	383	10	381365 432452
307	Points of Interest - Public Infrastructure Name: Rosegrove Service Station Location: Liverpool Road, Burnley, BB12 6HH Category: Road And Rail Class Code: Petrol and Fuel Stations Positional Accuracy: Positioned to address or location	A12SE (SW)	383	10	381365 432452
307	Points of Interest - Public Infrastructure Name: Rosegrove Service Station Location: Liverpool Road, Burnley, BB12 6HH Category: Road And Rail Class Code: Petrol and Fuel Stations Positional Accuracy: Positioned to address or location	A12SE (SW)	383	10	381365 432452
308	Points of Interest - Public Infrastructure Name: Rose Grove Rail Station Location: BB11 Category: Public Transport, Stations and Infrastructure Class Code: Railway Stations, Junctions and Halts Positional Accuracy: Positioned to address or location	A8NW (SW)	397	10	381513 432256
308	Points of Interest - Public Infrastructure Name: Rose Grove Station Location: Nr Woodsley Street, BB12 Category: Public Transport, Stations and Infrastructure Class Code: Railway Stations, Junctions and Halts Positional Accuracy: Positioned to address or location	A8NW (SW)	397	10	381513 432256
309	Points of Interest - Public Infrastructure Name: Outfall Location: BB12 Category: Infrastructure and Facilities Class Code: Waste Storage, Processing and Disposal Positional Accuracy: Positioned to an adjacent address or location	A14SW (E)	472	10	382247 432609

Map ID	Details	Quadrant Reference (Compass Direction)	Estimated Distance From Site	Contact	NGR
309	Points of Interest - Public Infrastructure Name: Outfall Location: BB12 Category: Infrastructure and Facilities Class Code: Waste Storage, Processing and Disposal Positional Accuracy: Positioned to an adjacent address or location	A14SW (E)	477	10	382252 432608
310	Points of Interest - Public Infrastructure Name: Accrington Road Service Station Location: 304 Accrington Road, Burnley, BB11 5EU Category: Road And Rail Class Code: Petrol and Fuel Stations Positional Accuracy: Positioned to address or location	A9NW (SE)	539	10	382157 432220
310	Points of Interest - Public Infrastructure Name: H R Service Station Ltd Location: Accrington Road, Burnley, BB11 5EU Category: Road And Rail Class Code: Petrol and Fuel Stations Positional Accuracy: Positioned to address or location	A9NW (SE)	539	10	382157 432220
310	Points of Interest - Public Infrastructure Name: Accrington Road Service Station Location: 304 Accrington Road, Burnley, BB11 5EU Category: Road And Rail Class Code: Petrol and Fuel Stations Positional Accuracy: Positioned to address or location	A9NW (SE)	539	10	382157 432220
311	Points of Interest - Public Infrastructure Name: Weir Location: BB11 Category: Water Class Code: Weirs, Sluices and Dams Positional Accuracy: Positioned to an adjacent address or location	A14SW (E)	581	10	382353 432543
311	Points of Interest - Public Infrastructure Name: Weir Location: BB11 Category: Water Class Code: Weirs, Sluices and Dams Positional Accuracy: Positioned to an adjacent address or location	A14SW (E)	585	10	382357 432542
312	Points of Interest - Public Infrastructure Name: Fire Safety Solutions Ltd Location: 412 Padiham Road, Burnley, BB12 6TA Category: Central and Local Government Class Code: Fire Brigade Stations Positional Accuracy: Positioned to address or location	A18SE (N)	619	10	381985 433309
313	Points of Interest - Public Infrastructure Name: Registrar of Cemeteries & Crematoriums Location: 93 Rossendale Road, Burnley, BB11 5DD Category: Infrastructure and Facilities Class Code: Cemeteries and Crematoria Positional Accuracy: Positioned to address or location	A8SW (S)	734	10	381699 431860
313	Points of Interest - Public Infrastructure Name: Burnley Cemetery & Crematorium Location: 93 Rossendale Road, Burnley, BB11 5DD Category: Infrastructure and Facilities Class Code: Cemeteries and Crematoria Positional Accuracy: Positioned to address or location	A8SW (S)	735	10	381699 431860
314	Points of Interest - Public Infrastructure Name: Gannow Junction Location: BB11 Category: Public Transport, Stations and Infrastructure Class Code: Railway Stations, Junctions and Halts Positional Accuracy: Positioned to an adjacent address or location	A14SE (E)	775	10	382548 432548
315	Points of Interest - Public Infrastructure Name: Sluice Location: BB11 Category: Water Class Code: Weirs, Sluices and Dams Positional Accuracy: Positioned to an adjacent address or location	A9NE (SE)	788	10	382447 432189
315	Points of Interest - Public Infrastructure Name: Sluice Location: BB11 Category: Water Class Code: Weirs, Sluices and Dams Positional Accuracy: Positioned to an adjacent address or location	A9NE (SE)	792	10	382451 432188

Map ID	Details	Quadrant Reference (Compass Direction)	Estimated Distance From Site	Contact	NGR
316	Points of Interest - Public Infrastructure Name: Burnley Cemetery Location: BB11 Category: Infrastructure and Facilities Class Code: Cemeteries and Crematoria Positional Accuracy: Positioned to an adjacent address or location	A8SW (S)	850	10	381661 431746
317	Points of Interest - Public Infrastructure Name: Sluice Location: BB12 Category: Water Class Code: Weirs, Sluices and Dams Positional Accuracy: Positioned to an adjacent address or location	A12NW (W)	878	10	380860 432983
317	Points of Interest - Public Infrastructure Name: Weir Location: BB12 Category: Water Class Code: Weirs, Sluices and Dams Positional Accuracy: Positioned to an adjacent address or location	A12NW (W)	894	10	380846 432990
317	Points of Interest - Public Infrastructure Name: Weir Location: BB12 Category: Water Class Code: Weirs, Sluices and Dams Positional Accuracy: Positioned to an adjacent address or location	A12NW (W)	918	10	380817 432978
317	Points of Interest - Public Infrastructure Name: Weir Location: BB12 Category: Water Class Code: Weirs, Sluices and Dams Positional Accuracy: Positioned to an adjacent address or location	A12NW (W)	919	10	380816 432978
318	Points of Interest - Public Infrastructure Name: Crematorium Location: BB11 Category: Infrastructure and Facilities Class Code: Cemeteries and Crematoria Positional Accuracy: Positioned to address or location	A7SE (SW)	928	10	381182 431838
318	Points of Interest - Public Infrastructure Name: Burnley Crematorium Location: Accrington Road, Burnley, Lancashire, BB11 5QD Category: Infrastructure and Facilities Class Code: Cemeteries and Crematoria Positional Accuracy: Positioned to address or location	A7SE (SW)	931	10	381178 431837
318	Points of Interest - Public Infrastructure Name: Crematorium Location: Not Supplied Category: Infrastructure and Facilities Class Code: Cemeteries and Crematoria Positional Accuracy: Positioned to an adjacent address or location	A7SE (SW)	963	10	381133 431831
319	Points of Interest - Public Infrastructure Name: Rossendale Road Service Station Location: Rossendale Road, Burnley, BB11 5HU Category: Road And Rail Class Code: Petrol and Fuel Stations Positional Accuracy: Positioned to address or location	A8SE (S)	934	10	381962 431685
319	Points of Interest - Public Infrastructure Name: Texaco Location: Rossendale Road, Burnley, BB11 5HU Category: Road And Rail Class Code: Petrol and Fuel Stations Positional Accuracy: Positioned to address or location	A8SE (S)	936	10	381967 431684
319	Points of Interest - Public Infrastructure Name: Rossendale Road Service Station Location: Rossendale Road, Burnley, BB11 5HU Category: Road And Rail Class Code: Petrol and Fuel Stations Positional Accuracy: Positioned to address or location	A8SE (S)	937	10	381973 431684
319	Points of Interest - Public Infrastructure Name: Rossendale Road Service Station Location: Rossendale Road, Burnley, BB11 5HU Category: Road And Rail Class Code: Petrol and Fuel Stations Positional Accuracy: Positioned to address or location	A8SE (S)	937	10	381973 431684

Map ID	Details	Quadrant Reference (Compass Direction)	Estimated Distance From Site	Contact	NGR
319	Points of Interest - Public Infrastructure Name: Shell UK Location: Rossendale Road, Burnley, BB11 5HU Category: Road And Rail Class Code: Petrol and Fuel Stations Positional Accuracy: Positioned to address or location	A8SE (S)	938	10	381973 431683
319	Points of Interest - Public Infrastructure Name: Rossendale Road Service Station Location: Rossendale Road, Burnley, BB11 5HU Category: Road And Rail Class Code: Petrol and Fuel Stations Positional Accuracy: Positioned to address or location	A8SE (S)	945	10	381985 431679
319	Points of Interest - Public Infrastructure Name: Kay Group - Rossendale Rd Service Station Location: Rossendale Road, Burnley, BB11 5HU Category: Road And Rail Class Code: Petrol and Fuel Stations Positional Accuracy: Positioned to address or location	A8SE (S)	945	10	381985 431679
319	Points of Interest - Public Infrastructure Name: Rossendale Road Service Station Location: Rossendale Road, Burnley, BB11 5HU Category: Road And Rail Class Code: Petrol and Fuel Stations Positional Accuracy: Positioned to address or location	A8SE (S)	945	10	381985 431679
320	Points of Interest - Public Infrastructure Name: Padiham Junction Location: BB12 Category: Public Transport, Stations and Infrastructure Class Code: Railway Stations, Junctions and Halts Positional Accuracy: Positioned to an adjacent address or location	A7NW (SW)	953	10	380954 432028
321	Points of Interest - Public Infrastructure Name: Weir Location: BB12 Category: Water Class Code: Weirs, Sluices and Dams Positional Accuracy: Positioned to an adjacent address or location	A12SW (W)	953	10	380758 432615
321	Points of Interest - Public Infrastructure Name: Weir Location: BB12 Category: Water Class Code: Weirs, Sluices and Dams Positional Accuracy: Positioned to an adjacent address or location	A12SW (W)	960	10	380750 432626
321	Points of Interest - Public Infrastructure Name: Sluices Location: BB12 Category: Water Class Code: Weirs, Sluices and Dams Positional Accuracy: Positioned to an adjacent address or location	A12SW (W)	977	10	380735 432604
321	Points of Interest - Public Infrastructure Name: Sluices Location: BB12 Category: Water Class Code: Weirs, Sluices and Dams Positional Accuracy: Positioned to an adjacent address or location	A12SW (W)	982	10	380730 432604
322	Points of Interest - Recreational and Environmental Name: Play Area Location: BB12 Category: Recreational Class Code: Playgrounds Positional Accuracy: Positioned to an adjacent address or location	A13SW (SW)	248	10	381503 432475
322	Points of Interest - Recreational and Environmental Name: Play Area Location: Not Supplied Category: Recreational Class Code: Playgrounds Positional Accuracy: Positioned to an adjacent address or location	A13SW (SW)	256	10	381492 432480
323	Points of Interest - Recreational and Environmental Name: Playground Location: BB12 Category: Recreational Class Code: Playgrounds Positional Accuracy: Positioned to an adjacent address or location	A13NW (N)	263	10	381612 432985

Map ID	Details	Quadrant Reference (Compass Direction)	Estimated Distance From Site	Contact	NGR
323	Points of Interest - Recreational and Environmental Name: Playground Location: Lockyer Avenue, BB12 Category: Recreational Class Code: Playgrounds Positional Accuracy: Positioned to address or location	A13NW (N)	266	10	381617 432990
323	Points of Interest - Recreational and Environmental Name: Playground Location: Not Supplied Category: Recreational Class Code: Playgrounds Positional Accuracy: Positioned to an adjacent address or location	A13NW (N)	276	10	381625 433003
324	Points of Interest - Recreational and Environmental Name: Playground Location: Lowerhouse Lane, BB12 Category: Recreational Class Code: Playgrounds Positional Accuracy: Positioned to address or location	A13NW (NW)	310	10	381406 432826
324	Points of Interest - Recreational and Environmental Name: Playground Location: Not Supplied Category: Recreational Class Code: Playgrounds Positional Accuracy: Positioned to an adjacent address or location	A12NE (NW)	329	10	381391 432841
325	Points of Interest - Recreational and Environmental Name: Playground Location: Not Supplied Category: Recreational Class Code: Playgrounds Positional Accuracy: Positioned to an adjacent address or location	A14SE (E)	720	10	382488 432502
326	Points of Interest - Recreational and Environmental Name: Skatepark Location: BB11 Category: Recreational Class Code: Playgrounds Positional Accuracy: Positioned to an adjacent address or location	A8SE (S)	772	10	381919 431842
327	Points of Interest - Recreational and Environmental Name: Play Area Location: Not Supplied Category: Recreational Class Code: Playgrounds Positional Accuracy: Positioned to an adjacent address or location	A18NE (N)	775	10	381918 433490
327	Points of Interest - Recreational and Environmental Name: Play Area Location: Castlerigg Drive, BB12 Category: Recreational Class Code: Playgrounds Positional Accuracy: Positioned to an adjacent address or location	A18NE (N)	789	10	381902 433508
328	Points of Interest - Recreational and Environmental Name: Playground Location: Not Supplied Category: Recreational Class Code: Playgrounds Positional Accuracy: Positioned to an adjacent address or location	A17NE (NW)	841	10	381181 433397
328	Points of Interest - Recreational and Environmental Name: Playground Location: Nr Glamorgan Grove, BB12 Category: Recreational Class Code: Playgrounds Positional Accuracy: Positioned to an adjacent address or location	A17NE (NW)	841	10	381181 433397
329	Points of Interest - Recreational and Environmental Name: Play Area Location: BB12 Category: Recreational Class Code: Playgrounds Positional Accuracy: Positioned to an adjacent address or location	A19NW (NE)	845	10	382235 433431
330	Points of Interest - Recreational and Environmental Name: Play Area Location: Not Supplied Category: Recreational Class Code: Playgrounds Positional Accuracy: Positioned to an adjacent address or location	A18NE (N)	858	10	381760 433594

Map ID	Details	Quadrant Reference (Compass Direction)	Estimated Distance From Site	Contact	NGR
330	Points of Interest - Recreational and Environmental Name: Play Area Location: Lakeland Way, BB12 Category: Recreational Class Code: Playgrounds Positional Accuracy: Positioned to address or location	A18NE (N)	858	10	381769 433593
331	Points of Interest - Recreational and Environmental Name: Playground Location: Faraday Street, BB12 Category: Recreational Class Code: Playgrounds Positional Accuracy: Positioned to address or location	A19SE (NE)	883	10	382528 433172
331	Points of Interest - Recreational and Environmental Name: Playground Location: Not Supplied Category: Recreational Class Code: Playgrounds Positional Accuracy: Positioned to an adjacent address or location	A19SE (NE)	884	10	382531 433169
332	Points of Interest - Recreational and Environmental Name: Playground Location: Harold Avenue, BB11 Category: Recreational Class Code: Playgrounds Positional Accuracy: Positioned to an adjacent address or location	A9SW (SE)	894	10	382371 431933
332	Points of Interest - Recreational and Environmental Name: Playground Location: Not Supplied Category: Recreational Class Code: Playgrounds Positional Accuracy: Positioned to an adjacent address or location	A9SW (SE)	895	10	382371 431932
333	Points of Interest - Recreational and Environmental Name: Playground Location: Not Supplied Category: Recreational Class Code: Playgrounds Positional Accuracy: Positioned to an adjacent address or location	A19SE (E)	939	10	382661 433008
333	Points of Interest - Recreational and Environmental Name: Playground Location: Ighen Road, BB12 Category: Recreational Class Code: Playgrounds Positional Accuracy: Positioned to address or location	A14NE (E)	946	10	382677 432979
333	Points of Interest - Recreational and Environmental Name: Playground Location: Not Supplied Category: Recreational Class Code: Playgrounds Positional Accuracy: Positioned to an adjacent address or location	A14NE (E)	950	10	382683 432971

Map ID	Details	Quadrant Reference (Compass Direction)	Estimated Distance From Site	Contact	NGR
334	Areas of Adopted Green Belt Authority: Burnley Borough Council Plan Name: Burnley Local Plan Status: Adopted Plan Date: 31st July 2018	A17NE (NW)	954	6	381123 433495
335	Local Nature Reserves Name: Lowerhouse Lodges Multiple Area: N Area (m2): 102611.01 Source: Natural England Designation Date: 7th September 2000	A12SW (W)	872	11	380855 432480
336	Nitrate Vulnerable Zones Name: Calder - Pendle Water To Conf Ribble Nvz Description: Surface Water Source: Environment Agency, Head Office	A13NW (S)	0	4	381738 432667

Agency & Hydrological	Version	Update Cycle
Contaminated Land Register Entries and Notices Pendle Borough Council - Environmental Health Department Burnley Borough Council - Planning and Environment Hyndburn Borough Council - Environmental Health Department Rossendale Borough Council - Environmental Health Department Ribble Valley Borough Council - Environmental Health Department	April 2014 February 2013 July 2013 November 2015 October 2014	Annual Rolling Update Annual Rolling Update Annual Rolling Update Annual Rolling Update Annual Rolling Update
Discharge Consents Environment Agency - North West Region	January 2020	Quarterly
Enforcement and Prohibition Notices Environment Agency - North West Region	March 2013	Annual Rolling Update
Integrated Pollution Controls Environment Agency - North West Region	October 2008	Variable
Integrated Pollution Prevention And Control Environment Agency - North West Region	January 2020	Quarterly
Local Authority Integrated Pollution Prevention And Control Ribble Valley Borough Council - Environmental Health Department Rossendale Borough Council - Environmental Health Department Burnley Borough Council - Planning and Environment Hyndburn Borough Council - Environmental Health Department Pendle Borough Council - Environmental Health Department	June 2014 May 2016 November 2014 October 2014 September 2013	Variable Variable Variable Variable Variable
Local Authority Pollution Prevention and Controls Pendle Borough Council - Environmental Health Department Ribble Valley Borough Council - Environmental Health Department Rossendale Borough Council - Environmental Health Department Burnley Borough Council - Planning and Environment Hyndburn Borough Council - Environmental Health Department	April 2015 June 2014 May 2016 November 2014 October 2014	Annual Rolling Update Annual Rolling Update Annual Rolling Update Not Applicable Annual Rolling Update
Local Authority Pollution Prevention and Control Enforcements Pendle Borough Council - Environmental Health Department Ribble Valley Borough Council - Environmental Health Department Rossendale Borough Council - Environmental Health Department Burnley Borough Council - Planning and Environment Hyndburn Borough Council - Environmental Health Department	April 2015 June 2014 May 2016 November 2014 October 2014	Variable Variable Variable Variable Variable
Nearest Surface Water Feature Ordnance Survey	February 2020	
Pollution Incidents to Controlled Waters Environment Agency - North West Region	January 2000	Not Applicable
Prosecutions Relating to Authorised Processes Environment Agency - North West Region	March 2013	Annual Rolling Update
Prosecutions Relating to Controlled Waters Environment Agency - North West Region	March 2013	Annual Rolling Update
Registered Radioactive Substances Environment Agency - North West Region	June 2016	
River Quality Environment Agency - Head Office	November 2001	Not Applicable
River Quality Biology Sampling Points Environment Agency - Head Office	July 2012	Annually
River Quality Chemistry Sampling Points Environment Agency - Head Office	July 2012	Annually
Substantiated Pollution Incident Register Environment Agency - North West Region - Central Area Environment Agency - North West Region - North Area	January 2020 January 2020	Quarterly Quarterly

Agency & Hydrological	Version	Update Cycle
Water Abstractions Environment Agency - North West Region	January 2020	Quarterly
Water Industry Act Referrals Environment Agency - North West Region	October 2017	Quarterly
Groundwater Vulnerability Map Environment Agency - Head Office	June 2018	As notified
Bedrock Aquifer Designations Environment Agency - Head Office	January 2018	Annually
Superficial Aquifer Designations Environment Agency - Head Office	January 2018	Annually
Source Protection Zones Environment Agency - Head Office	October 2019	Quarterly
Extreme Flooding from Rivers or Sea without Defences Environment Agency - Head Office	February 2020	Quarterly
Flooding from Rivers or Sea without Defences Environment Agency - Head Office	February 2020	Quarterly
Areas Benefiting from Flood Defences Environment Agency - Head Office	February 2020	Quarterly
Flood Water Storage Areas Environment Agency - Head Office	February 2020	Quarterly
Flood Defences Environment Agency - Head Office	February 2020	Quarterly
OS Water Network Lines Ordnance Survey	January 2020	Quarterly
Surface Water 1 in 30 year Flood Extent Environment Agency - Head Office	October 2013	Annually
Surface Water 1 in 100 year Flood Extent Environment Agency - Head Office	October 2013	Annually
Surface Water 1 in 1000 year Flood Extent Environment Agency - Head Office	October 2013	Annually
Surface Water Suitability Environment Agency - Head Office	October 2013	Annually
BGS Groundwater Flooding Susceptibility British Geological Survey - National Geoscience Information Service	May 2013	Annually

Waste	Version	Update Cycle
BGS Recorded Landfill Sites British Geological Survey - National Geoscience Information Service	June 1996	Not Applicable
Historical Landfill Sites Environment Agency - Head Office	October 2019	Quarterly
Integrated Pollution Control Registered Waste Sites Environment Agency - North West Region	October 2008	Not Applicable
Licensed Waste Management Facilities (Landfill Boundaries) Environment Agency - North West Region - Central Area Environment Agency - North West Region - North Area	November 2019 November 2019	Quarterly Quarterly
Licensed Waste Management Facilities (Locations) Environment Agency - North West Region - Central Area Environment Agency - North West Region - North Area	January 2020 January 2020	Quarterly Quarterly
Local Authority Landfill Coverage Burnley Borough Council Hyndburn Borough Council - Environmental Health Department Lancashire County Council - Waste Management Group Pendle Borough Council - Environmental Health Department Ribble Valley Borough Council - Environmental Health Department Rossendale Borough Council - Environmental Health Department	May 2000 May 2000 May 2000 May 2000 May 2000 May 2000	Not Applicable Not Applicable Not Applicable Not Applicable Not Applicable Not Applicable
Local Authority Recorded Landfill Sites Pendle Borough Council - Environmental Health Department Burnley Borough Council Hyndburn Borough Council - Environmental Health Department Lancashire County Council - Waste Management Group Ribble Valley Borough Council - Environmental Health Department Rossendale Borough Council - Environmental Health Department	April 2003 May 2000 May 2000 May 2000 May 2000 May 2000	Not Applicable Not Applicable Not Applicable Not Applicable Not Applicable Not Applicable
Potentially Infilled Land (Non-Water) Landmark Information Group Limited	December 1999	Not Applicable
Potentially Infilled Land (Water) Landmark Information Group Limited	December 1999	Not Applicable
Registered Landfill Sites Environment Agency - North West Region - Central Area Environment Agency - North West Region - North Area	March 2003 March 2003	Not Applicable Not Applicable
Registered Waste Transfer Sites Environment Agency - North West Region - Central Area Environment Agency - North West Region - North Area	March 2003 March 2003	Not Applicable Not Applicable
Registered Waste Treatment or Disposal Sites Environment Agency - North West Region - Central Area Environment Agency - North West Region - North Area	March 2003 March 2003	Not Applicable Not Applicable

Hazardous Substances	Version	Update Cycle
Control of Major Accident Hazards Sites (COMAH) Health and Safety Executive	April 2018	Bi-Annually
Explosive Sites Health and Safety Executive	March 2017	Annually
Notification of Installations Handling Hazardous Substances (NIHHS) Health and Safety Executive	November 2000	Not Applicable
Planning Hazardous Substance Enforcements Burnley Borough Council - Planning Services Hyndburn Borough Council - Planning Lancashire County Council Pendle Borough Council - Planning Ribble Valley Borough Council Rossendale Borough Council - Planning Department	February 2016 February 2016 February 2016 February 2016 February 2016 February 2016	Variable Variable Variable Variable Variable Variable
Planning Hazardous Substance Consents Burnley Borough Council - Planning Services Hyndburn Borough Council - Planning Lancashire County Council Pendle Borough Council - Planning Ribble Valley Borough Council Rossendale Borough Council - Planning Department	February 2016 February 2016 February 2016 February 2016 February 2016 February 2016	Variable Variable Variable Variable Variable Variable
Geological	Version	Update Cycle
BGS 1:625,000 Solid Geology British Geological Survey - National Geoscience Information Service	January 2009	Not Applicable
BGS Estimated Soil Chemistry British Geological Survey - National Geoscience Information Service	October 2015	Annually
BGS Recorded Mineral Sites British Geological Survey - National Geoscience Information Service	October 2019	Bi-Annually
CBSCB Compensation District Cheshire Brine Subsidence Compensation Board (CBSCB)	August 2011	Not Applicable
Coal Mining Affected Areas The Coal Authority - Property Searches	March 2014	Annual Rolling Update
Mining Instability Ove Arup & Partners	October 2000	Not Applicable
Non Coal Mining Areas of Great Britain British Geological Survey - National Geoscience Information Service	May 2015	Not Applicable
Potential for Collapsible Ground Stability Hazards British Geological Survey - National Geoscience Information Service	January 2019	Annually
Potential for Compressible Ground Stability Hazards British Geological Survey - National Geoscience Information Service	January 2019	Annually
Potential for Ground Dissolution Stability Hazards British Geological Survey - National Geoscience Information Service	January 2019	Annually
Potential for Landslide Ground Stability Hazards British Geological Survey - National Geoscience Information Service	January 2019	Annually
Potential for Running Sand Ground Stability Hazards British Geological Survey - National Geoscience Information Service	January 2019	Annually
Potential for Shrinking or Swelling Clay Ground Stability Hazards British Geological Survey - National Geoscience Information Service	January 2019	Annually
Radon Potential - Radon Affected Areas British Geological Survey - National Geoscience Information Service	July 2011	Annually
Radon Potential - Radon Protection Measures British Geological Survey - National Geoscience Information Service	July 2011	Annually

Industrial Land Use	Version	Update Cycle
Contemporary Trade Directory Entries Thomson Directories	January 2020	Quarterly
Fuel Station Entries Catalist Ltd - Experian	December 2019	Quarterly
Gas Pipelines National Grid	July 2014	
Points of Interest - Commercial Services PointX	March 2020	Quarterly
Points of Interest - Education and Health PointX	March 2020	Quarterly
Points of Interest - Manufacturing and Production PointX	March 2020	Quarterly
Points of Interest - Public Infrastructure PointX	March 2020	Quarterly
Points of Interest - Recreational and Environmental PointX	March 2020	Quarterly
Underground Electrical Cables National Grid	October 2019	

Sensitive Land Use	Version	Update Cycle
Ancient Woodland Natural England	August 2018	Bi-Annually
Areas of Adopted Green Belt Burnley Borough Council Hyndburn Borough Council Pendle Borough Council Ribble Valley Borough Council Rossendale Borough Council - Planning Department	February 2020 February 2020 February 2020 February 2020 February 2020	As notified As notified As notified As notified As notified
Areas of Unadopted Green Belt Burnley Borough Council Hyndburn Borough Council Pendle Borough Council Ribble Valley Borough Council Rossendale Borough Council - Planning Department	February 2020 February 2020 February 2020 February 2020 February 2020	As notified As notified As notified As notified As notified
Areas of Outstanding Natural Beauty Natural England	June 2019	Bi-Annually
Environmentally Sensitive Areas Natural England	January 2017	
Forest Parks Forestry Commission	April 1997	Not Applicable
Local Nature Reserves Natural England	March 2019	Bi-Annually
Marine Nature Reserves Natural England	July 2019	Bi-Annually
National Nature Reserves Natural England	July 2019	Bi-Annually
National Parks Natural England	April 2017	Bi-Annually
Nitrate Vulnerable Zones Environment Agency - Head Office Department for Environment, Food and Rural Affairs (DEFRA - formerly FRCA)	December 2017 October 2015	Bi-Annually
Ramsar Sites Natural England	April 2019	Bi-Annually
Sites of Special Scientific Interest Natural England	March 2019	Bi-Annually
Special Areas of Conservation Natural England	June 2019	Bi-Annually
Special Protection Areas Natural England	April 2019	Bi-Annually

A selection of organisations who provide data within this report

Data Supplier	Data Supplier Logo
Ordnance Survey	
Environment Agency	
Scottish Environment Protection Agency	
The Coal Authority	
British Geological Survey	 British Geological Survey NATURAL ENVIRONMENT RESEARCH COUNCIL
Centre for Ecology and Hydrology	 Centre for Ecology & Hydrology NATURAL ENVIRONMENT RESEARCH COUNCIL
Natural Resources Wales	
Scottish Natural Heritage	
Natural England	
Public Health England	
Ove Arup	
Peter Brett Associates	

Contact	Name and Address	Contact Details
1	British Geological Survey - Enquiry Service British Geological Survey, Environmental Science Centre, Keyworth, Nottingham, Nottinghamshire, NG12 5GG	Telephone: 0115 936 3143 Fax: 0115 936 3276 Email: enquiries@bgs.ac.uk Website: www.bgs.ac.uk
2	Environment Agency - National Customer Contact Centre (NCCC) PO Box 544, Templeborough, Rotherham, S60 1BY	Telephone: 03708 506 506 Email: enquiries@environment-agency.gov.uk
3	Burnley Borough Council - Planning and Environment 1st Floor, Parker Lane, Burnley, Lancashire, BB11 2DT	Telephone: 01282 425011 Fax: 01282 779012 Website: www.burnley.gov.uk
4	Environment Agency - Head Office Rio House, Waterside Drive, Aztec West, Almondsbury, Bristol, Avon, BS32 4UD	Telephone: 01454 624400 Fax: 01454 624409
5	Ordnance Survey Adanac Drive, Southampton, Hampshire, SO16 0AS	Telephone: 03456 05 05 05 Email: customerservices@ordnancesurvey.co.uk Website: www.ordnancesurvey.gov.uk
6	Burnley Borough Council Town Hall, Manchester Road, Burnley, Lancashire, BB11 1JA	Telephone: 01282 425011 Fax: 01282 414799 Website: www.burnley.gov.uk
7	Lancashire County Council - Waste Management Group Environment Directorate, Guild House, Cross Street, Preston, Lancashire, PR1 8RD	Website: www.lancashire.gov.uk
8	Burnley Borough Council - Planning Services POBox 29, Parker Lane Offices, Burnley, Lancashire, BB11 2DT	Telephone: 01282 425011 Fax: 01282 477272 Email: planning@burnley.gov.uk Website: www.burnley.gov.uk
9	The Coal Authority - Property Searches 200 Lichfield Lane, Mansfield, Nottinghamshire, NG18 4RG	Telephone: 0345 762 6848 Fax: 01623 637 338 Email: groundstability@coal.gov.uk Website: www2.groundstability.com
10	PointX 7 Abbey Court, Eagle Way, Sowton, Exeter, Devon, EX2 7HY	Website: www.pointx.co.uk
11	Natural England County Hall, Spetchley Road, Worcester, WR5 2NP	Telephone: 0300 060 3900 Email: enquiries@naturalengland.org.uk Website: www.naturalengland.org.uk
12	Pendle Borough Council Town Hall, Market Street, Nelson, Lancashire, BB9 7PG	Telephone: 01282 661661 Fax: 01282 691552 Website: www.pendle.gov.uk
-	Public Health England - Radon Survey, Centre for Radiation, Chemical and Environmental Hazards Chilton, Didcot, Oxfordshire, OX11 0RQ	Telephone: 01235 822622 Fax: 01235 833891 Email: radon@phe.gov.uk Website: www.ukradon.org
-	Landmark Information Group Limited Imperium, Imperial Way, Reading, Berkshire, RG2 0TD	Telephone: 0844 844 9952 Fax: 0844 844 9951 Email: customerservices@landmarkinfo.co.uk Website: www.landmarkinfo.co.uk

Please note that the Environment Agency / Natural Resources Wales / SEPA have a charging policy in place for enquiries.

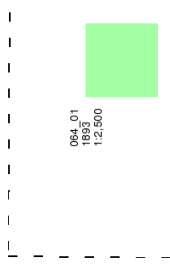
Lancashire And Furness

Published 1893

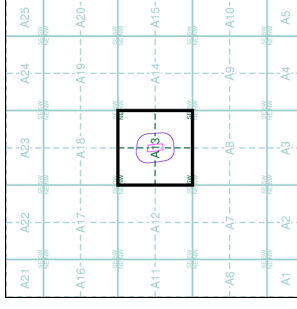
Source map scale - 1:2,500

The historical maps shown were reproduced from maps predominantly held at the Ordnance Survey, which were adopted for England, Wales and Scotland in the 1840s. In 1864 the 2,500 scale maps were replaced by maps of a larger scale, 1:2,500, which covered the whole of Great Britain. The published date given below is often some years later than the surveyed date. Before 1938 all OS maps were based on the Cassini Projection, with independent surveys of a single county or group of counties, giving rise to significant inaccuracies in outlying areas.

Map Name(s) and Date(s)



Historical Map - Segment A13

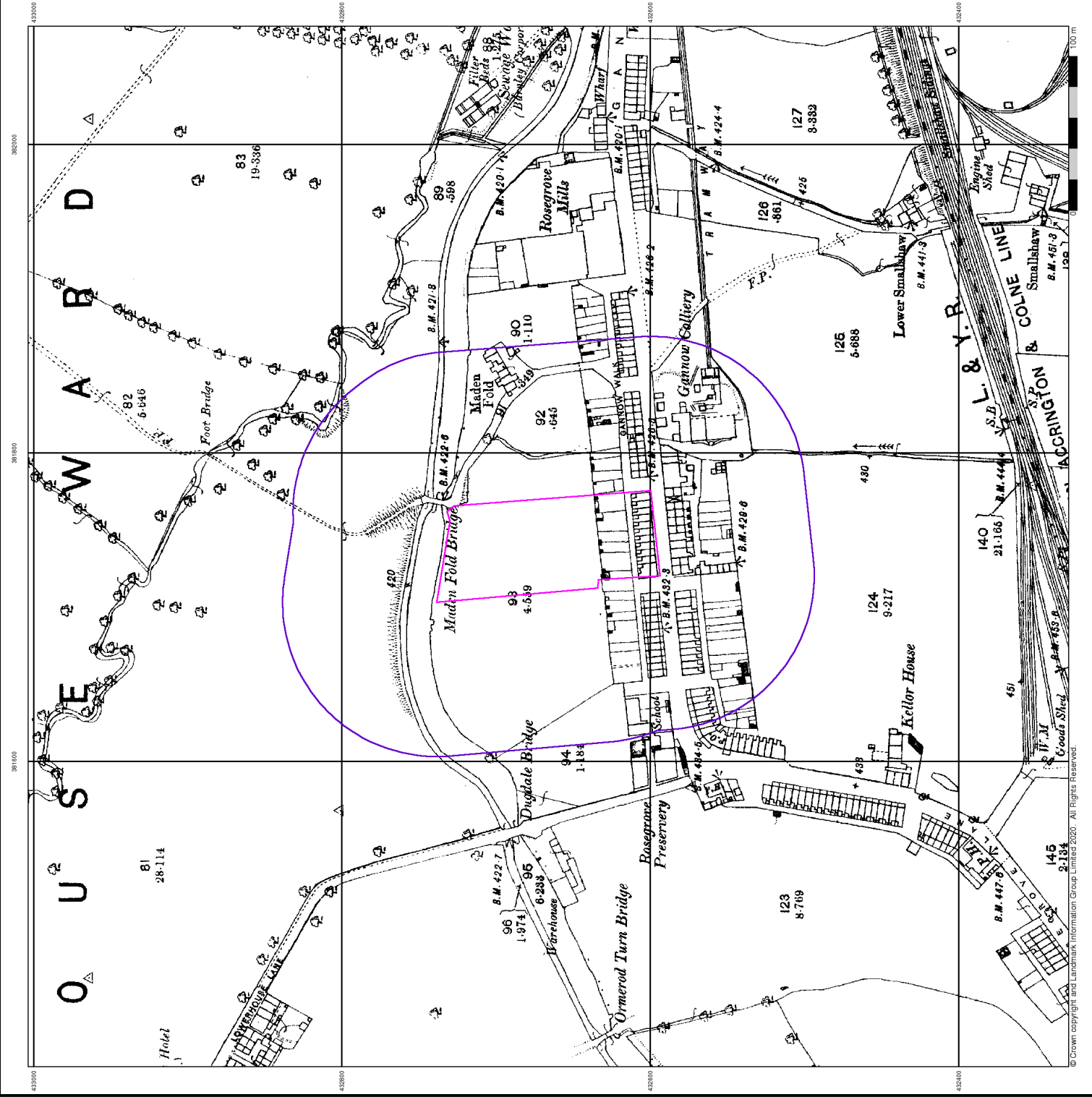


Order Details

Order Number: 240655853_1_1
 Customer Ref: BB12 6HY
 National Grid Reference: 381740, 432670
 Slice: A
 Site Area (Ha): 0.82
 Search Buffer (m): 100

Site Details

Unit 15, Old Dexter Paints Building, Gannow Lane, Burnley, BB12 6HY



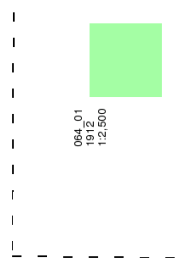
Lancashire And Furness

Published 1912

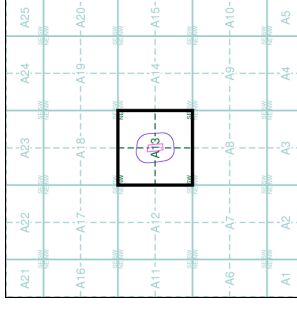
Source map scale - 1:2,500

The historical maps shown were reproduced from maps predominantly held at the adopted for England, Wales and Scotland in the 1940s. In 1864 the 2,500 scale maps were produced by mapping to the original parts of Great Britain. The published date given below is often some years later than the surveyed date. Before 1938 all OS maps were based on the Cassini Projection, with independent surveys of a single county or group of counties, giving rise to significant inaccuracies in outlying areas.

Map Name(s) and Date(s)



Historical Map - Segment A13

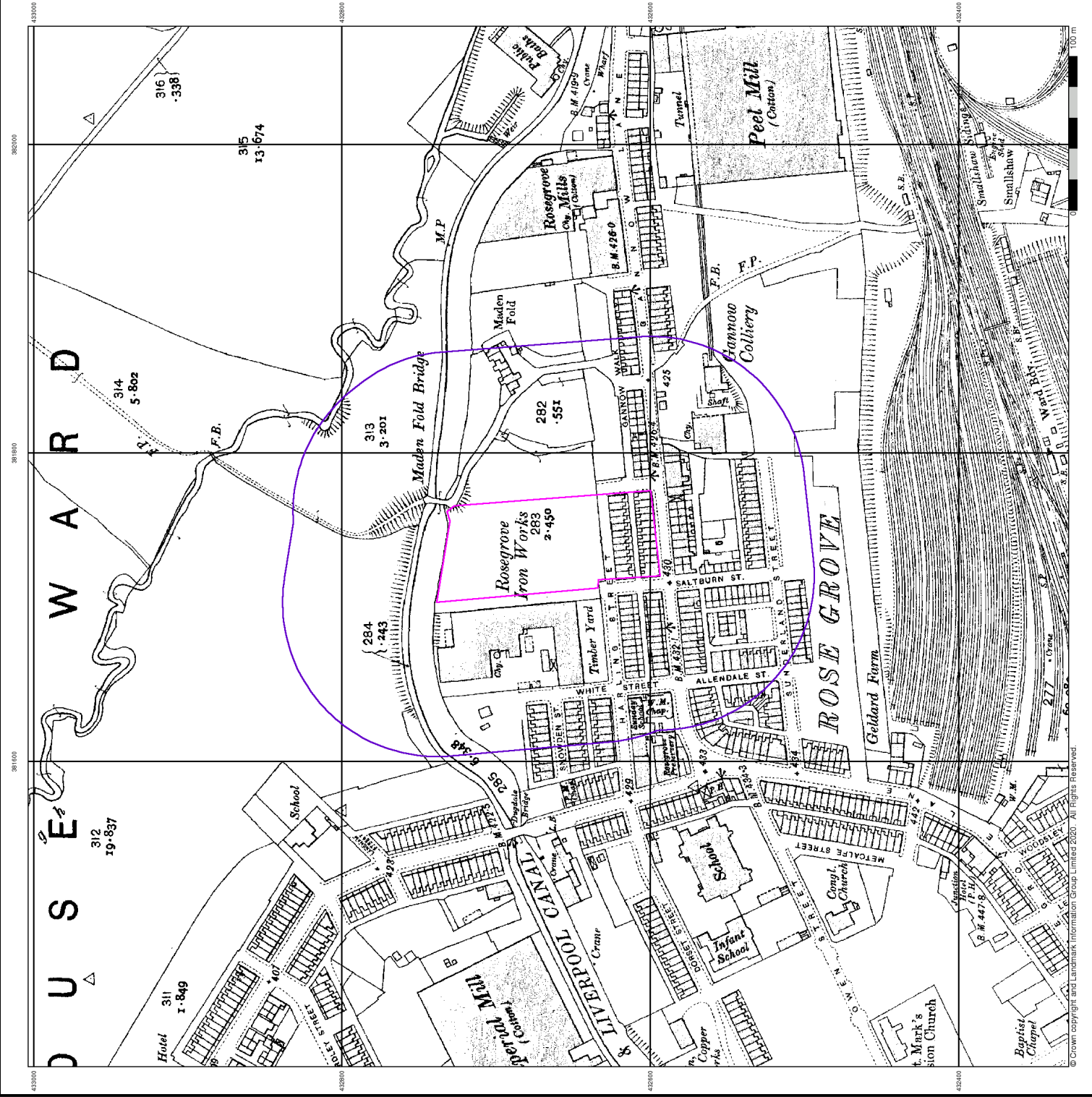


Order Details

Order Number: 240658653_1_1
 Customer Ref: BB12 6HY
 National Grid Reference: 381740, 432670
 Slice: A
 Site Area (Ha): 0.82
 Search Buffer (m): 100

Site Details

Unit 15, Old Dexter Paints Building, Gannow Lane, Burnley, BB12 6HY



© Crown copyright and Landmark Information Group Limited 2020. All Rights Reserved.

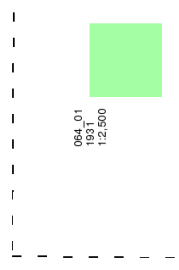
Lancashire And Furness

Published 1931

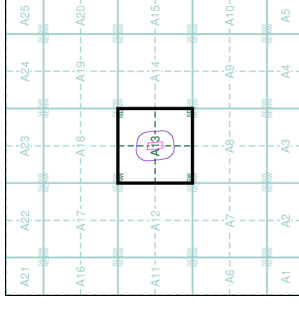
Source map scale - 1:2,500

The historical maps shown were reproduced from maps predominantly held at the time adopted for England, Wales and Scotland in the 1840s. In 1864 the 2,500 scale was replaced by a 1:25,000 scale, which was then replaced by the 1:50,000 scale in 1938. The published date given below is often some years later than the surveyed date. Before 1938 all OS maps were based on the Cassini Projection, with independent surveys of a single county or group of counties, giving rise to significant inaccuracies in outlying areas.

Map Name(s) and Date(s)



Historical Map - Segment A13

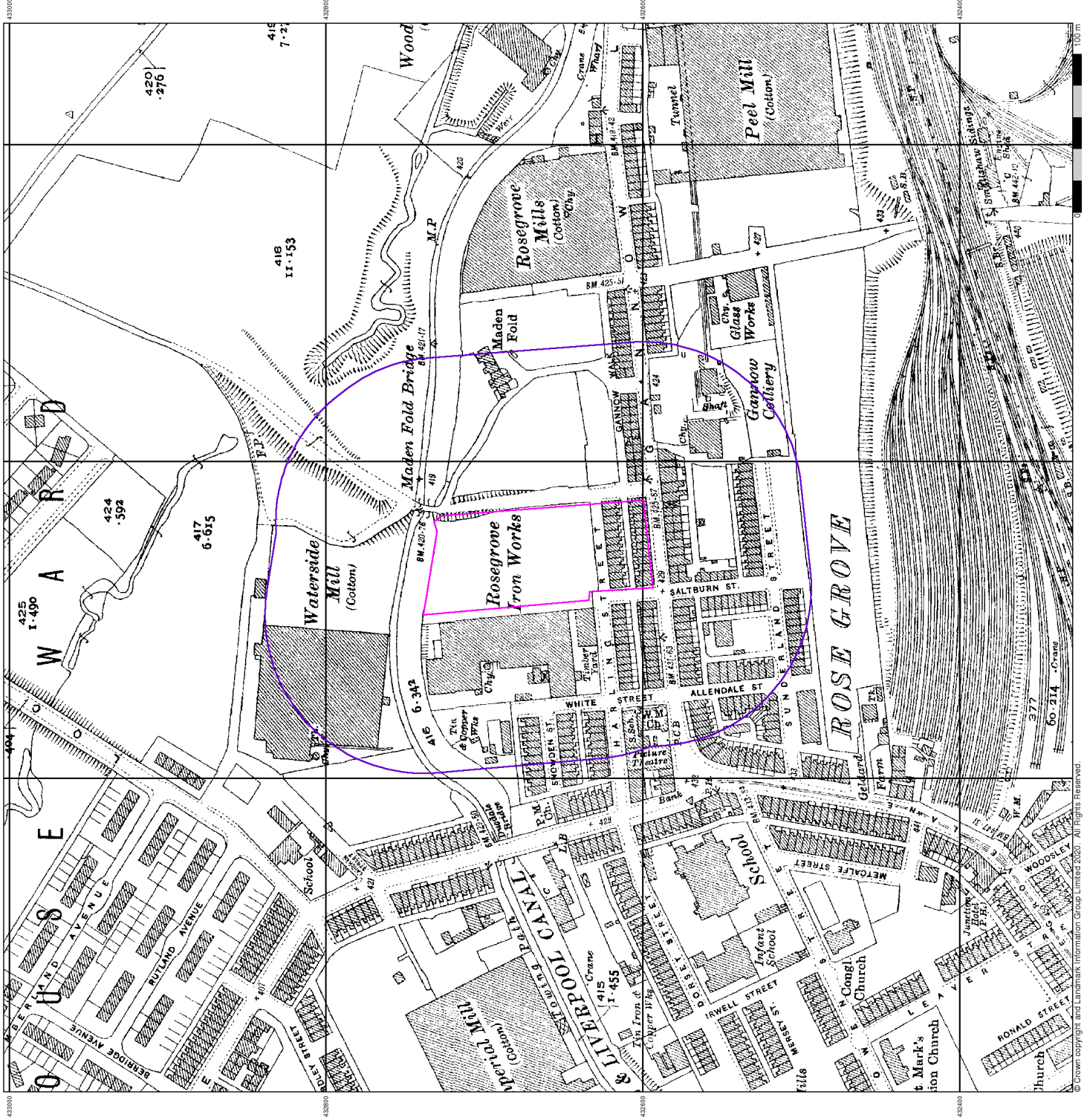


Order Details

Order Number: 240655853_1_1
 Customer Ref: BB12 6HY
 National Grid Reference: 381740, 432670
 Slice: A
 Site Area (Ha): 0.82
 Search Buffer (m): 100

Site Details

Unit 15, Old Dexter Paints Building, Gannow Lane, Burnley, BB12 6HY



Ordnance Survey Plan

Published 1958 - 1959

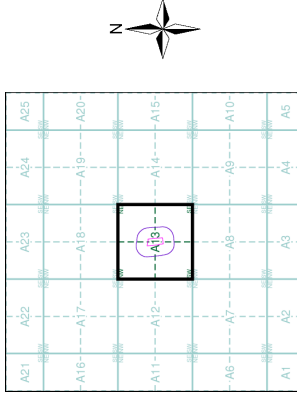
Source map scale - 1:1,250

The historical maps shown were reproduced from maps predominantly held at the time adopted for England, Wales and Scotland in the 1940s. In 1864 the 2500 scale was adopted as a means of helping to tie the ordered parts of Great Britain. The published date given below is often some years later than the surveyed date. Before 1938 all OS maps were based on the Cassini Projection, with independent surveys of a single county or group of counties, giving rise to significant inaccuracies in outlying areas.

Map Name(s) and Date(s)

OSDT 3385MVB081335E082935W	1958	1,250	1,250	1
OSDT 32NWB09132NE08292NW	1959	1,250	1,250	1
OSDT 32S0507307305E08292SW	1958	1,250	1,250	1

Historical Map - Segment A13

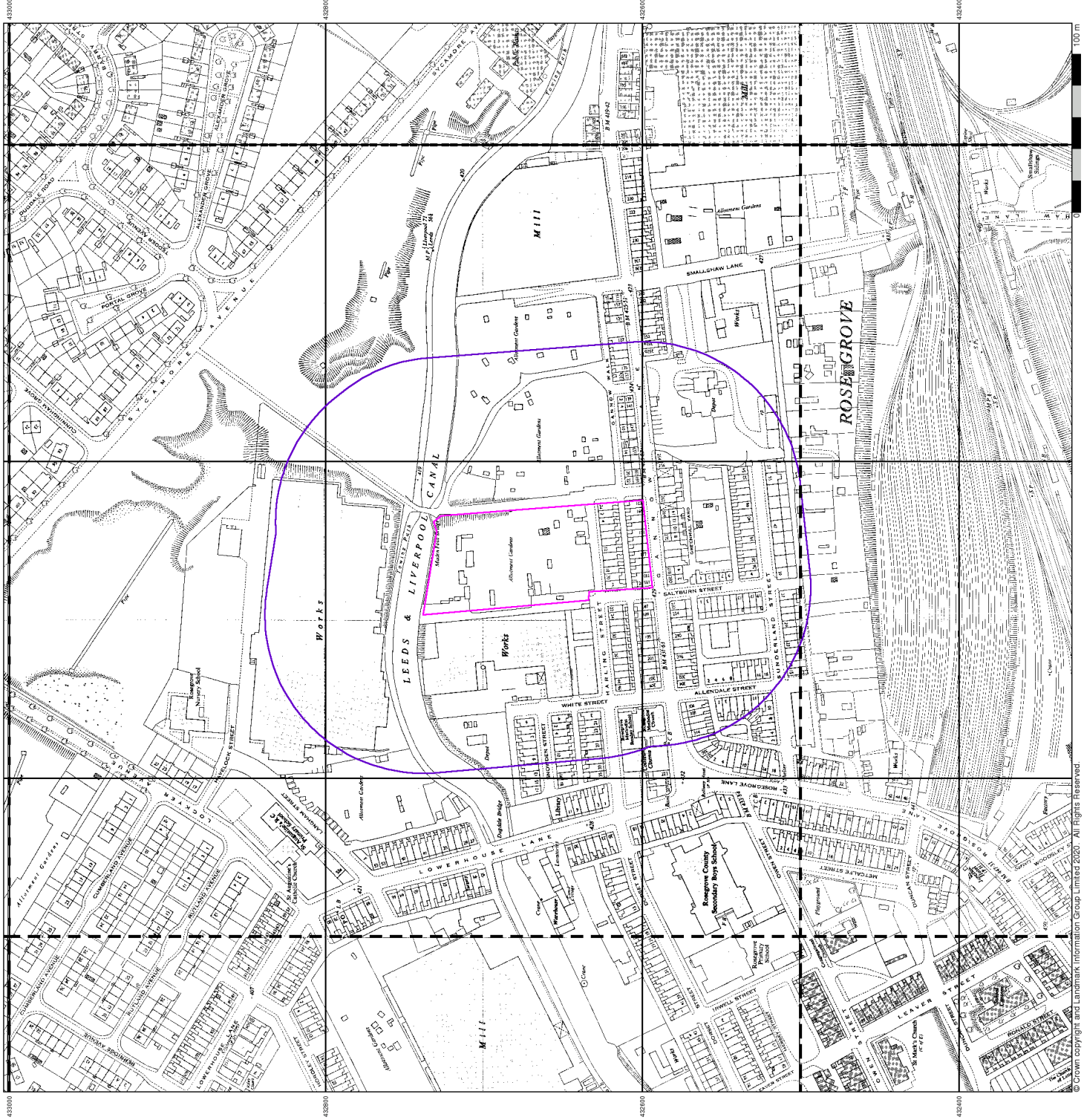


Order Details

Order Number: 24065853_1_1
 Customer Ref: BB12 6HY
 National Grid Reference: 381740, 432670
 Slice: A
 Site Area (Ha): 0.82
 Search Buffer (m): 100

Site Details

Unit 15, Old Dexter Paints Building, Gannow Lane, Burnley, BB12 6HY



Ordinance Survey Plan

Published 1960 - 1962

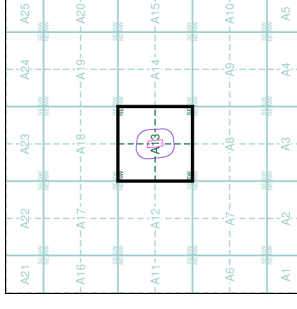
Source map scale - 1:2,500

The historical maps shown were reproduced from maps predominantly held at the Ordnance Survey (OS) archives in the 1940s. In 1960, the OS published a new edition of the map, which was based on the 1938 edition. The published date given below is often some years later than the surveyed date. Before 1938, all OS maps were based on the Cassini Projection, with independent surveys of a single county or group of counties, giving rise to significant inaccuracies in outlying areas.

Map Name(s) and Date(s)

SD8133	SD8233
1960	1960
12,500	12,500
SD8132	SD8232
1960	1960
12,500	12,500

Historical Map - Segment A13

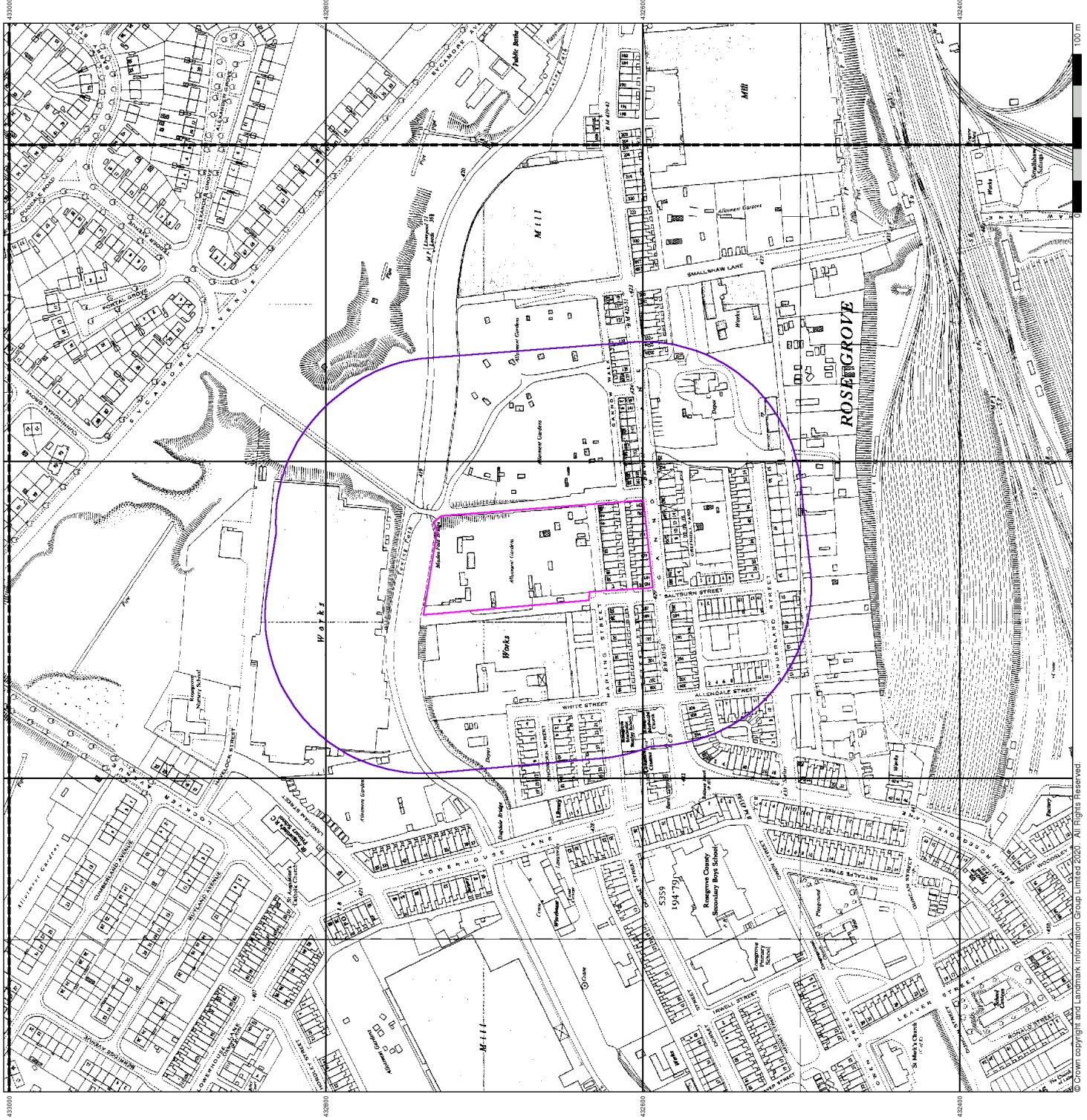


Order Details

Order Number: 24065853_1_1
 Customer Ref: BB12 6HY
 National Grid Reference: 381740, 432670
 Slice: A
 Site Area (Ha): 0.82
 Search Buffer (m): 100

Site Details

Unit 15, Old Dexter Paints Building, Gannow Lane, Burnley, BB12 6HY



Ordnance Survey Plan

Published 1974 - 1990

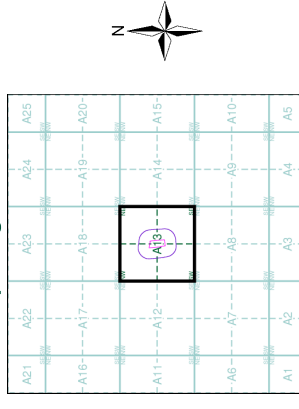
Source map scale - 1:1,250

The historical maps shown were reproduced from maps predominantly held at the Ordnance Survey, (Wales and Scotland in the 1840s). In 1864 the Ordnance Survey was created by merging the Ordnance Survey of Great Britain and the Ordnance Survey of Ireland. The published date given below is often some years later than the surveyed date. Before 1938 all OS maps were based on the Cassini Projection, with independent surveys of a single county or group of counties, giving rise to significant inaccuracies in outlying areas.

Map Name(s) and Date(s)

SDR 132NE	1974	SDR 132SW	1990
1:1,250		1:1,250	

Historical Map - Segment A13

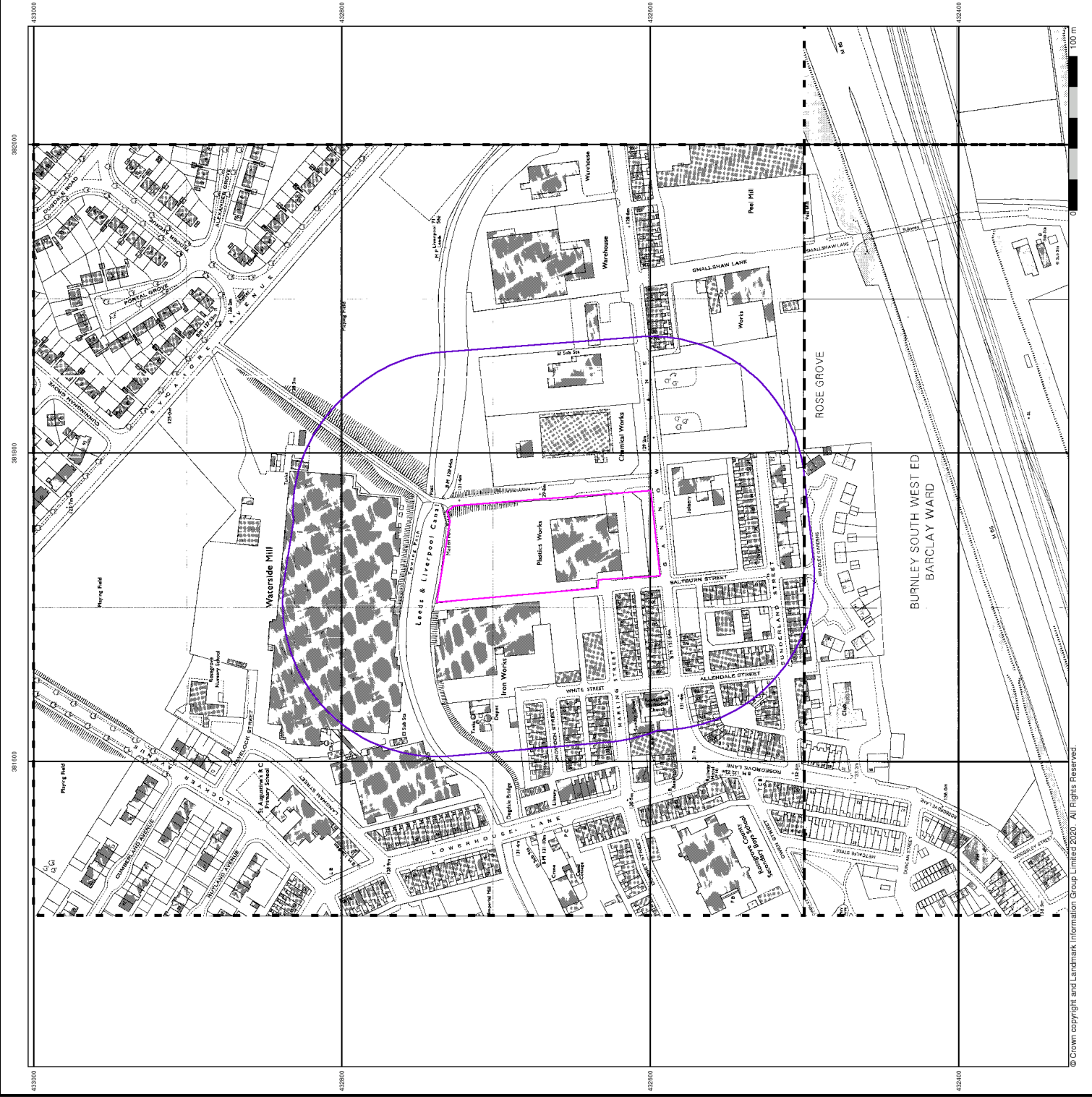


Order Details

Order Number: 240658653_1.1
 Customer Ref: BB12 6HY
 National Grid Reference: 381740, 432670
 Slice: A
 Site Area (Ha): 0.82
 Search Buffer (m): 100

Site Details

Unit 15, Old Dexter Paints Building, Gannow Lane, Burnley, BB12 6HY



Lancashire And Furness

Published 1848

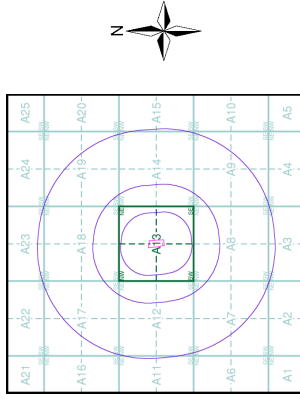
Source map scale - 1:10,560

The historical maps shown were reproduced from maps predominantly held at the Ordnance Survey, in England, Wales and Scotland in the 1840's. In 1854 the OS maps were updated to the 1:10,560 scale. The published OS maps were often some years later than the surveyed date. Before 1938, all OS maps were based on the Cassini Projection, with independent surveys of a single county or group of counties, giving rise to significant inaccuracies in cutting areas. In the late 1940's, a Provisional Edition was produced, which updated the 1:10,560 mapping from a number of sources. The maps appear unfinished - with all military camps and other strategic sites removed. These maps were initially overprinted with the National Grid. In 1970, the first 1:10,000 maps were produced using the Transverse Mercator Projection. The revision process continued until recently, with new editions appearing every 10 years or so for urban areas.

Map Name(s) and Date(s)

05600	1848
1:10,560	
06400	1848
1:10,560	

Historical Map - Slice A

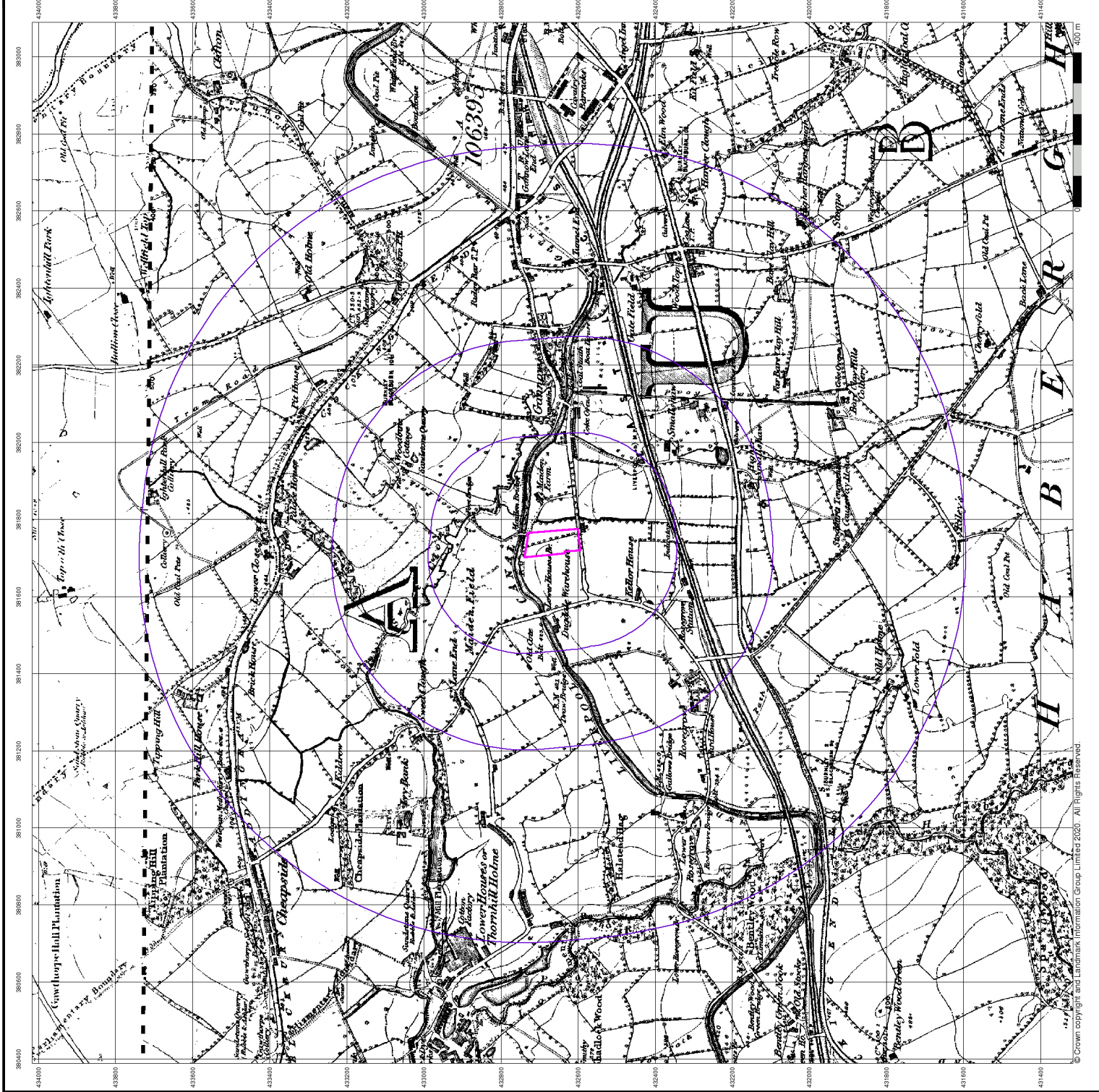


Order Details

Order Number: 240656853_1_1
 Customer Ref: BB12 6HY
 National Grid Reference: 381740, 432670
 Slice: A
 Site Area (Ha): 0.82
 Search Buffer (m): 1000

Site Details

Unit 15, Old Dexter Paints Building, Gannow Lane, Burnley, BB12 6HY



© Crown copyright and Landmark Information Group Limited 2020. All Rights Reserved.