
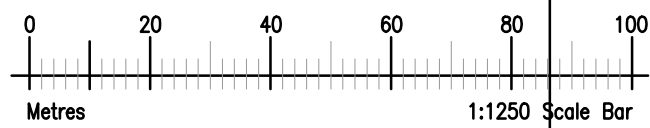


Location Plan 1:1250

SITE AREA: approx. 1909sq.m or 0.191ha



261700m 261800m 261900m 262000m 262100m

614300m

614200m

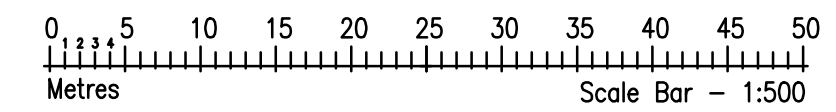
614100m

614000m

613900m



Block Plan 1:500



PROPOSED NEW HOUSE
Site south of New Cumnock Rail Station,
A76, New Cumnock, East Ayrshire

LOCATION PLAN

1:1250@A2 | DEC. 2023 | PL./01