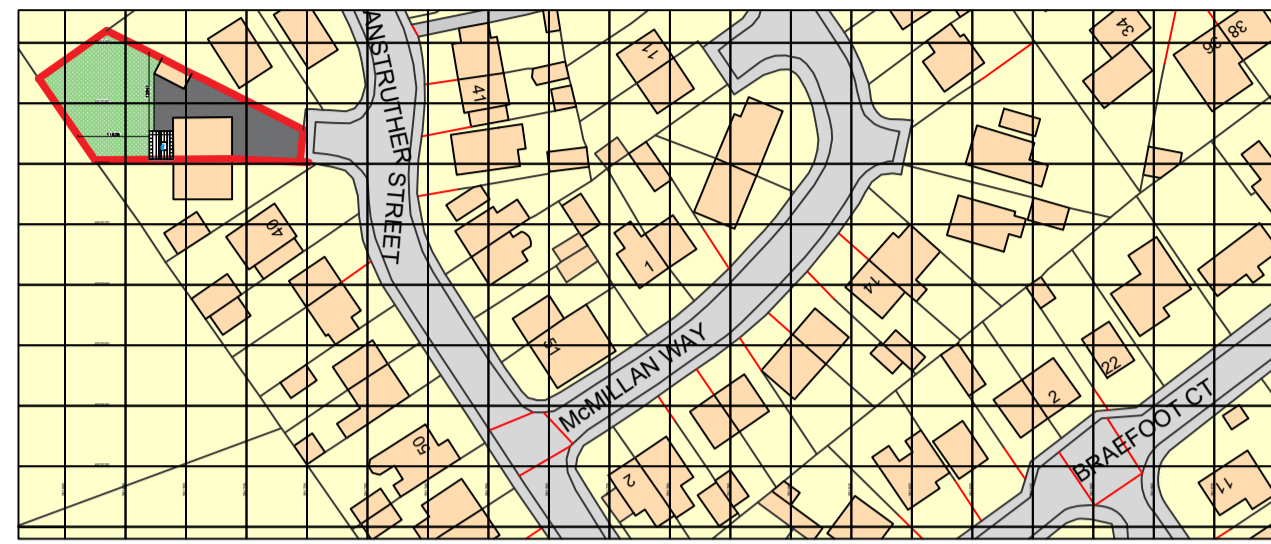
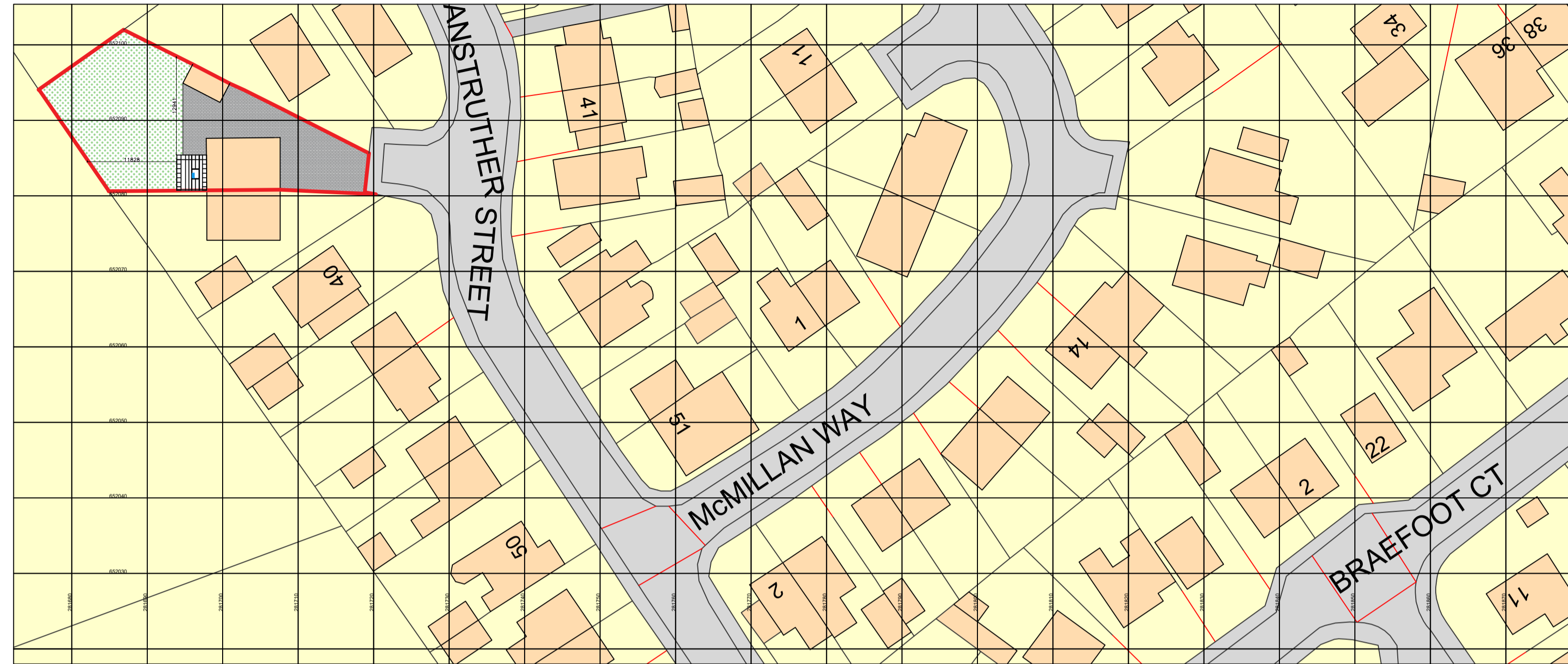


PROPOSED LOCATION PLAN
SCALE 1:1250



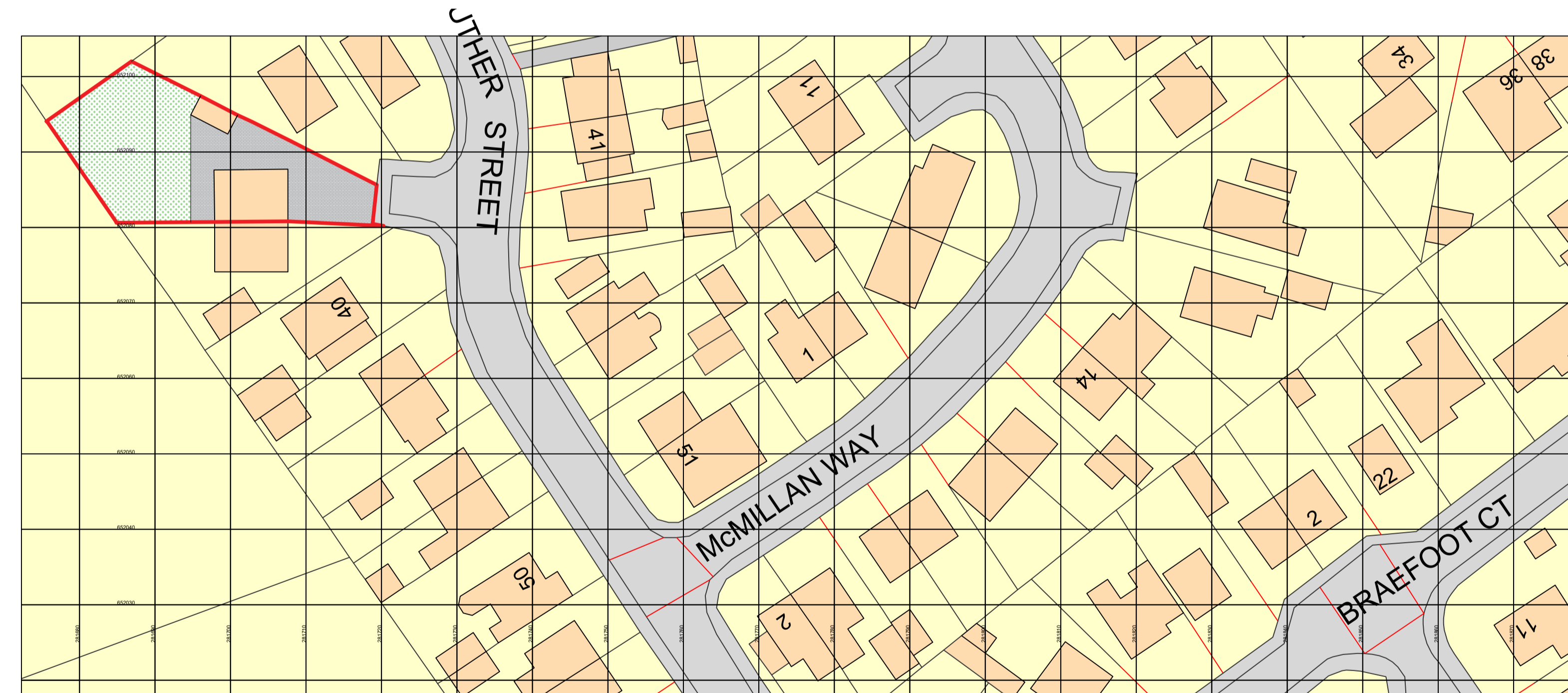
Ordnance Survey, (c) Crown Copyright 2024. All rights reserved. Licence number 100022432

PROPOSED BLOCK PLAN
SCALE 1:500



Ordnance Survey, (c) Crown Copyright 2024. All rights reserved. Licence number 100022432


EXISTING BLOCK PLAN
SCALE 1:500



Ordnance Survey, (c) Crown Copyright 2024. All rights reserved. Licence number 100022432

THIS DRAWING IS THE PROPERTY OF OBG LTD. COPYRIGHT IS RESERVED BY THEM AND THE DRAWING IS ISSUED ON THE CONDITION THAT IT IS NOT COPIED, REPRODUCED, RETAINED, OR DISCLOSED TO ANY UNAUTHORIZED PERSON, EITHER WHOLLY OR IN PART WITHOUT THE CONSENT IN WRITING OF OBG LTD.

N.B. ANY VARIATIONS BETWEEN STATED DIMENSIONS AND SITE DIMENSIONS SHOULD BE REPORTED TO THE SURVEYOR PRIOR TO WORK BEING CARRIED OUT



Ref	Date	Revision	By
A	05.02.24	PLANNING & BW SUBMISSION	SD
	23.11.23	First Issue	SD

Client:
Julie McCullagh
36 Anstruther Street
Law
ML8 5JG

Project:
Kai Extension

Title:
Job No. 0407 - Julie McCullagh

Drawing No: 0407-002	Rev: A	Scale: VAR
Date: 23.11.23	Drawn by: SD	Checked by: SD

272 LANGMUIR ROAD, GLASGOW, G69 7RR
T: 0141 896 0272
E mail: david@outdoorbuildinggroup.co.uk
Web: www.outdoorbuildinggroup.co.uk

