









STEVENS



**NOTES**

1. CONTRACTORS MUST CHECK ALL DIMENSIONS ON SITE. ONLY FIGURED DIMENSIONS ARE TO BE WORKED FROM. DISCREPANCIES MUST BE REPORTED TO THE ARCHITECT OR ENGINEER BEFORE PROCEEDING. © THIS DRAWING IS COPYRIGHT.
2. REPRODUCED FROM OS SITEMAP © BY PERMISSION OF ORDNANCE SURVEY © ON BEHALF OF THE CONTROLLER OF HER MAJESTY'S STATIONERY OFFICE. © CROWN COPYRIGHT 2008. ALL RIGHTS RESERVED. LICENCE NUMBER 100007126.
3. UNTIL TECHNICAL APPROVAL HAS BEEN OBTAINED FROM THE RELEVANT AUTHORITIES, ALL DRAWINGS ARE ISSUED AS PRELIMINARY AND NOT FOR CONSTRUCTION. SHOULD THE CONTRACTOR COMMENCE SITE WORK PRIOR TO APPROVAL BEING GIVEN IT IS ENTIRELY AT HIS OWN RISK.

**KEY**

-  ADOPTABLE HIGHWAY
-  SHARED ACCESS
-  DEED BOUNDARY
-  POND AREA
-  MAINTAINABLE BOUNDARY
-  SEWER EASEMENT

REVISION	DESCRIPTION	DATE	CHECKED	DATE
A	PLANT NUMBER INCORPORATED INTO DWG NUMBER	JD	AS	09.02.15

PRELIMINARY   
  INFORMATION   
  TENDER   
  CONSTRUCTION   
  AS BUILT

**WOODS HARDWICK**  
 ARCHITECTS, ENGINEERS AND DEVELOPMENT CONSULTANTS

15-17 GOLDINGTON ROAD  
 BEDFORD  
 MK40 3NH  
 UNITED KINGDOM  
 T: +44 (0)1234 288852  
 F: +44 (0)1234 353034  
 MAIL@WOODSHARDWICK.COM  
 WWW.WOODSHARDWICK.COM

TITLE: BERRYFIELDS, AYLESBURY  
 AREA HT07 (HM05)  
 DETAILS CONVEYANCE PLAN  
 PLOT 277

SCALE: 1:500 @ A3    DATE: JAN 2015    DRAWN: JD    CHK: AS

Please consider the environment before printing this drawing  
 Filepath: F:\Engineer

16252-5037A/Plot 277