

HATCHED AREA INDICATES EXTENT OF EXISTING CONCRETE SLAB TO BE RE-CAST TO ALLOW FOR ADJUSTMENT OF EXISTING LEVELS TO TIE INTO PROPOSED LEVELS.

EXISTING CONCRETE HARDSTANDING TO BE BROKEN OUT.

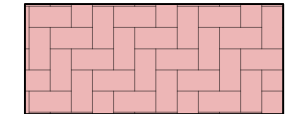





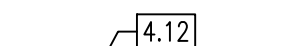



30m x 10m RC SLAB WASHDOWN CONCRETE.

PROPOSED TIMBER POST & RAIL FENCE.



EXTENT OF BOATYARD PAVING WORKS.

- NOTES:**
1. THIS DRAWING IS COPYRIGHT AND SHOULD NOT BE REPRODUCED WITHOUT APPROVAL.
 2. THIS DRAWING TO BE READ IN CONJUNCTION WITH THE ARCHITECTS DRAWINGS. ANY DISCREPANCIES ARE TO BE BROUGHT TO THE ATTENTION OF BOTH PARTIES IMMEDIATELY.
 3. ANY DIMENSIONS/LEVELS INDICATED 'ref.' REFER TO ASSUMED/EXISTING DIMENSIONS WHICH ARE TO BE SITE CHECKED PRIOR TO THE COMMENCEMENT OF ANY WORK.

EXTERNAL WORKS KEY

-  BOATYARD BLOCK PAVING HARDSTANDING (4998m²). FOR DETAILS REFER TO DRG No 23-4162-4151.
-  30m x 10m RC SLAB WASHDOWN AREA (300m²). FOR DETAILS REFER TO DRG No 23-4162-4151.
-  EXISTING CONCRETE HARDSTANDING TO BE BROKEN OUT (460m²).
-  ACO S300 GULLY UNIT WITH SILT BUCKET.
-  UPSTAND HALF-BATTER KERB.
-  EXISTING GROUND LEVEL.
-  PROPOSED GROUND LEVEL.
-  PROPOSED GROUND LEVEL TO MATCH EXISTING.
-  HIGH POINT OF PAVING.
-  TRANSITION KERB.

BOUNDARY KEY

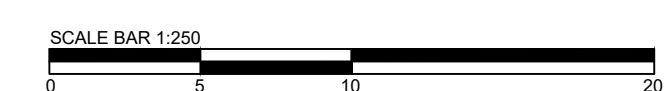
-  OWNERSHIP BOUNDARY.
-  EXTENT OF BOATYARD PAVING WORKS.

ALL CIVIL & STRUCTURAL ENGINEERING WORKS TO BE IN ACCORDANCE WITH DOT SPECIFICATION FOR HIGHWAY WORKS.

FOR DETAILS OF POSSIBLE 'UXO' IN THE VICINITY OF THE WORKS REFER TO INFORMATION CONTAINED WITHIN THE CONTRACTOR INFORMATION PACK UNDER THE CDM REGULATIONS.

TENDER

T2	TENDER	HDL/01.24	HDL/01.24	HDL/01.24
T1	TENDER	HDL/01.24	HDL/01.24	HDL/01.24
P2	PRELIMINARY	HDL/11.23	HDL/11.23	HDL/11.23
P1	PRELIMINARY	HDL/10.23	HDL/10.23	HDL/10.23
Version	Amendment	Revised by and date	Checked by and date	Approved by and date
ORIGINAL DRAWING SIZE - A1		X-REFS: .		
CAD REF.		.		



HDL
HAMILL DAVIES LIMITED
Consulting Civil and Structural Engineers

Client: COWES HARBOUR COMMISSION
Project: KINGSTON WHARF, EAST COWES, IOW
Drawing Title: BOATYARD EXTERNAL WORKS LAYOUT

Purpose: TENDER
Scale: 1:250 @ A1

Issuing Office: SWANMORE
Drawing Number: 23-4162-4101
Version: T2

Telephone: 01489 893 596