



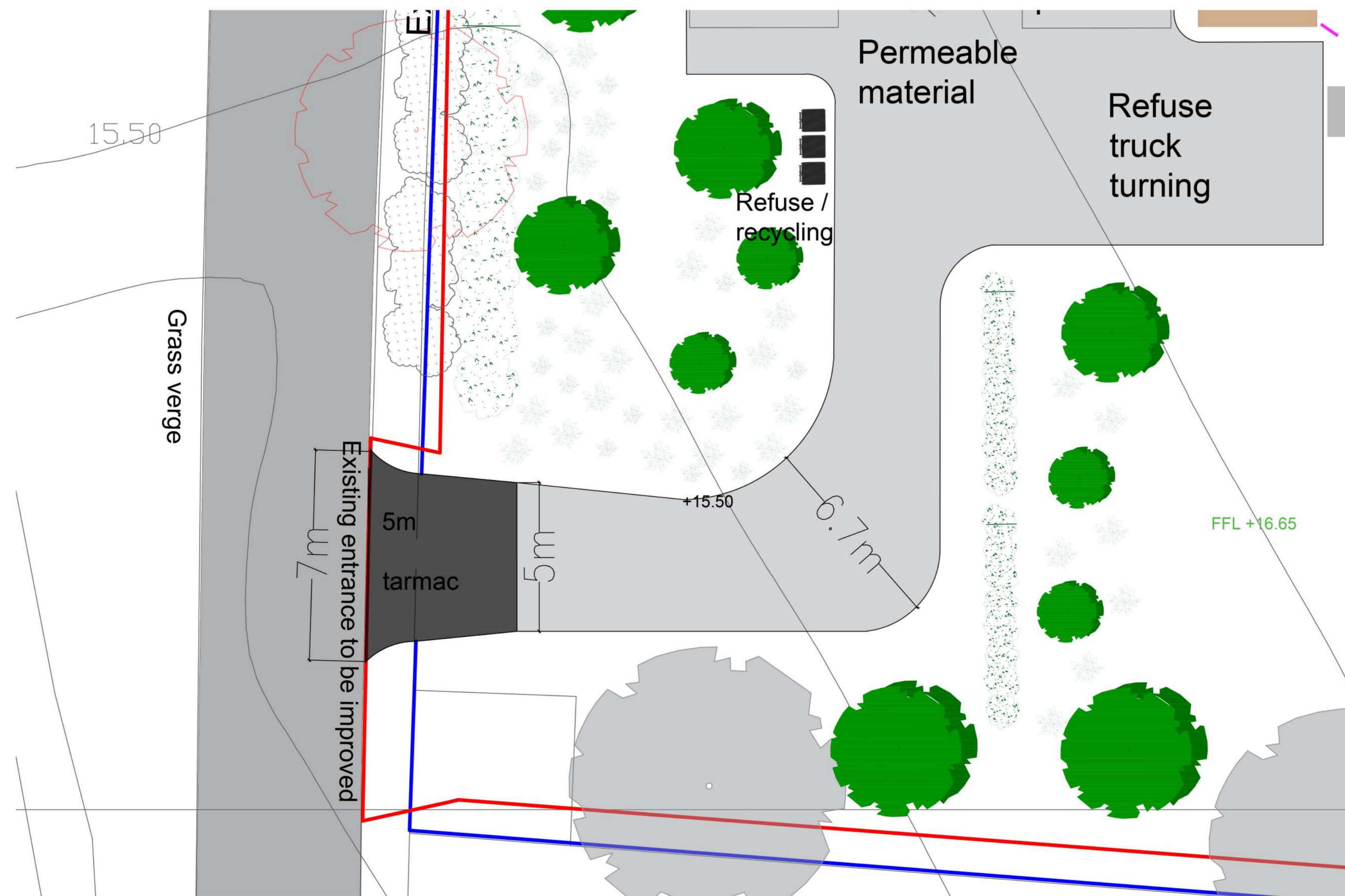
Existing gate into site, to be widened and improved for development.

Note :

Existing gated and fencing to be removed to provide safe access for guest use. Entrance to be 14m wide to allow cars to safely wait to join or exit onto the main road.

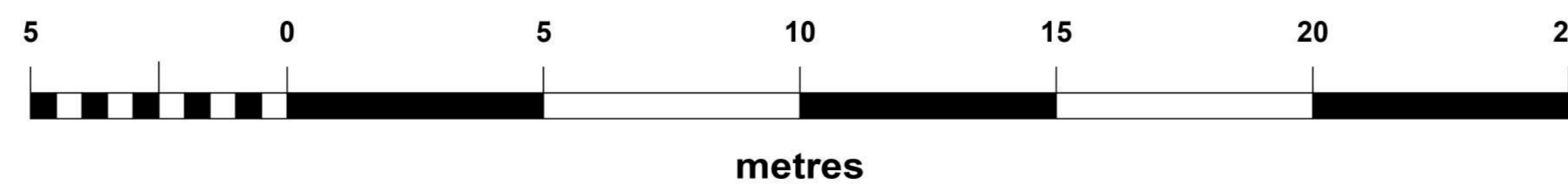
Refuse/recycling bins are located at entrance so lorries do not require to go fully into the parking area on collection days.

Due to an existing entrance being utilised, no trees are required to be removed.



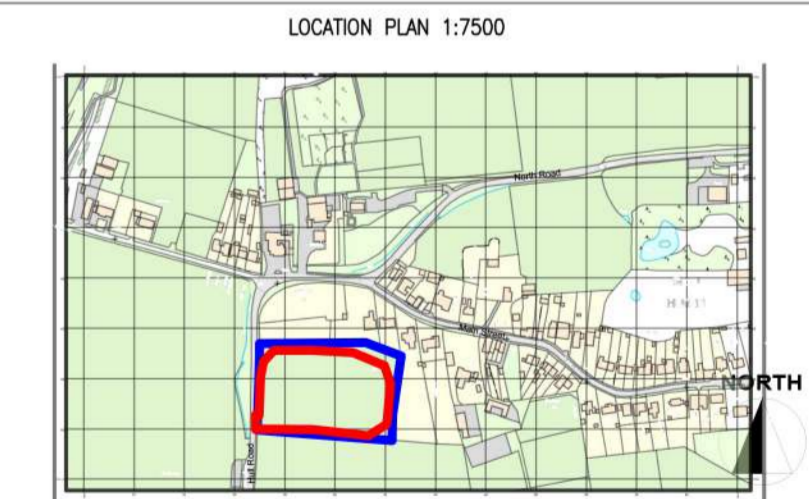
**OWNERSHIP BOUNDARY**  
 AREA = 12,270m<sup>2</sup>

**SITE BOUNDARY**  
 SITE AREA = 9,716 m<sup>2</sup>



Date	Description	Rev	By
20.01.23	Amended layout of access.	A	TA

Revision Description



**Project:**  
 Proposed Glamping Site - For Adam Bisaggio  
 LAND NORTH EAST OF WASTE WATER TREATMENT  
 WORKS, HULL ROAD, HU11 4US

**Drawing Title:**  
 ROAD AND ACCESS PLAN  
 rev C - tarmac naming changed - AS (MIU) 05/02/24  
 (note - changes made upon local authority's request to third party drawing hence architect takes no responsibility for the original information provided)

**Drawing Number:**  
 220624-01-06

**Revision:** B - redline amended to match Location plan  
**Date:** 30.06.2022  
**Scale:** 1:100 @ A1  
**Drawn By:** TA  
**CAD Dwg File:** -  
**Checked By:** EC

**Issue Status:**  
 Full Planning Application