



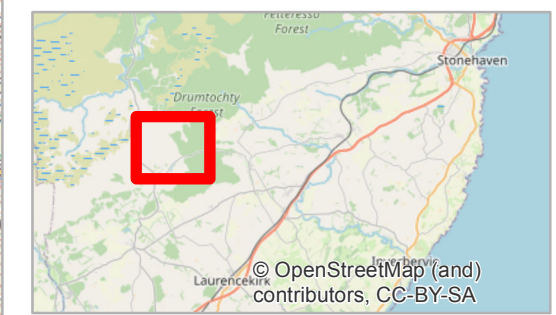


- KEY**
-  Proposed Turbine Location
  -  Shadow Flicker Study Area (620m)
  -  Residential Receptor
  -  Financially Involved Residential Receptor



Coordinate System: British National Grid  
 Projection: Transverse Mercator  
 © Crown copyright and database rights 2023 Ordnance Survey 0100031673  
 0 0.075 0.15 0.3 0.45 0.6 0.75  
 Kilometres  
 1:15,000



HydroGlen / 6084  
 Supporting Environmental Information Report

**Figure 13.1**  
**Shadow Flicker Study Area**

|                     |             |               |                 |
|---------------------|-------------|---------------|-----------------|
| Date:<br>14/12/2023 | Lead:<br>NH | Review:<br>CK | Version:<br>1.0 |
|---------------------|-------------|---------------|-----------------|