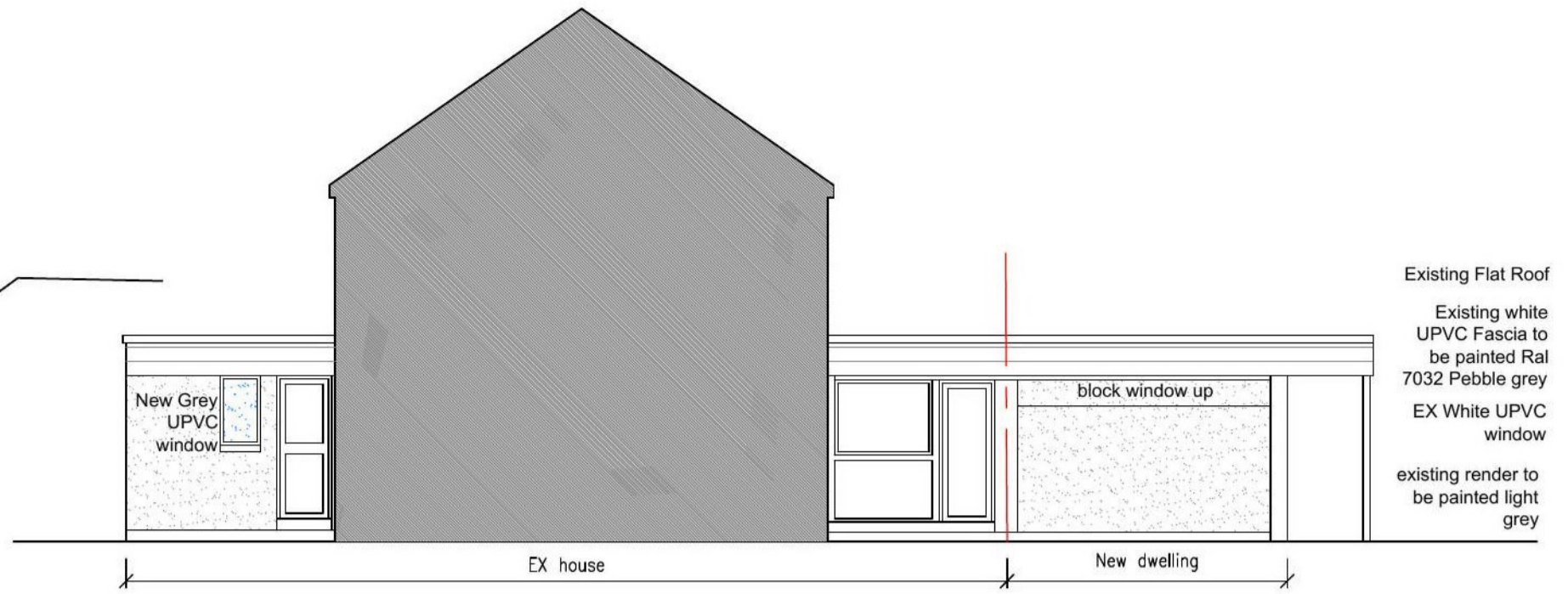
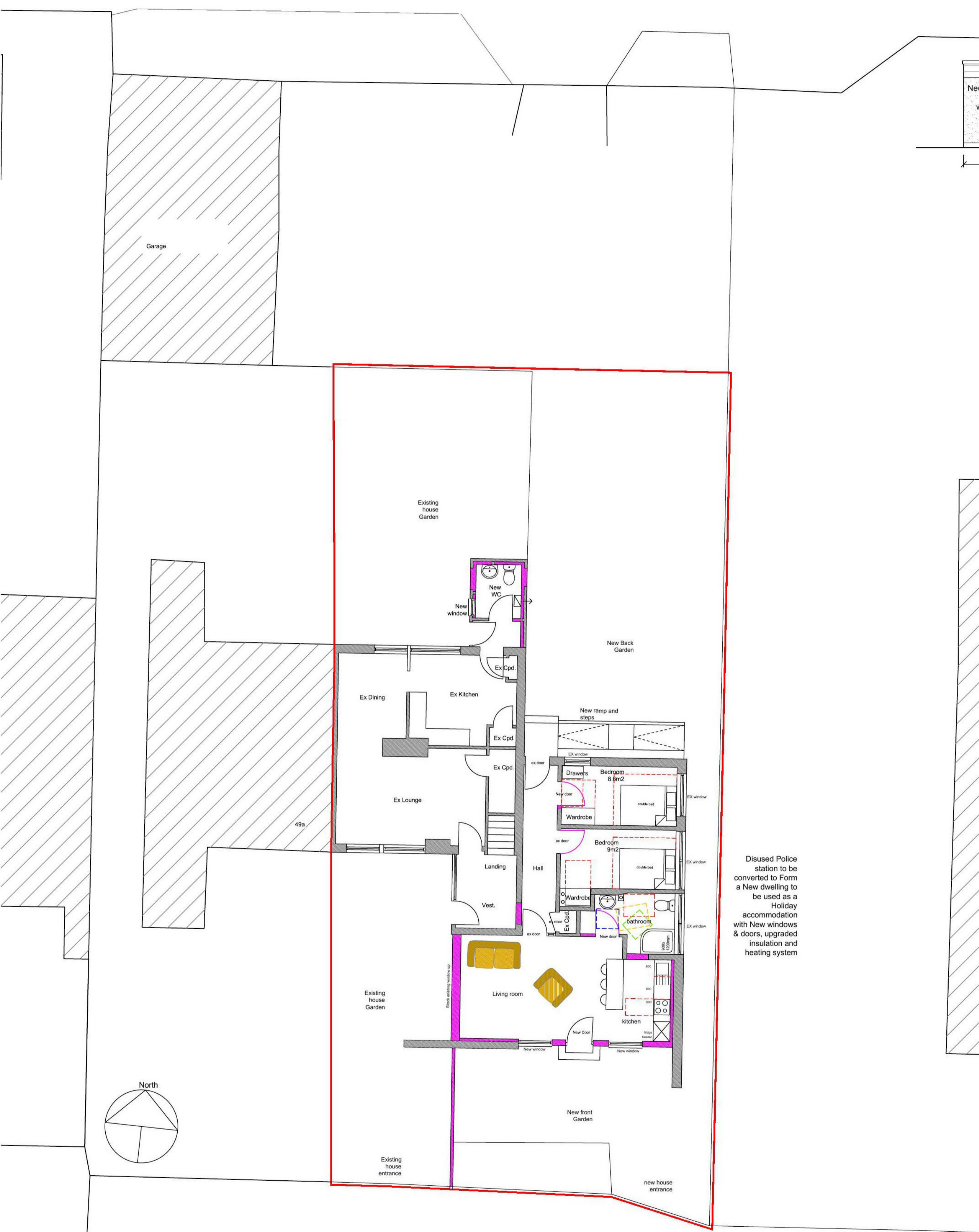


KINNAIRD STREET



Proposed West Elevation
Scale 1:100@ A1



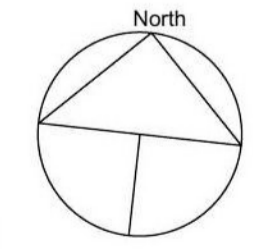
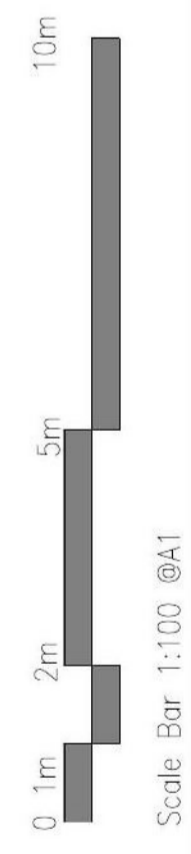
Proposed South Elevation
Scale 1:100@ A1



Proposed East Elevation
Scale 1:100@ A1



Proposed North Elevation
Scale 1:100@ A1



Reproduced by permission of Ordnance Survey on behalf of HMSO.

© Crown Copyright and database rights 100023404, 2023

Proposed Ground Floor & Site plan
Scale 1:100@ A1

GARDYNE STREET

Town & Country Planning (Scotland) Act 1997 As Amended

APPROVED ON BEHALF OF THE ANGUS COUNCIL
SUBJECT TO THE CONDITIONS SET FORTH IN
INTIMATION OF PERMISSION

Planning Drawings

Project: Proposed Internal Alterations in house & change of used from Police station to holiday accommodation at 49B Gardyne Street, Frickheim DD11 4SP
Job No: 346

Title: Proposed Ground Floor & Site plans
Proposed Elevations

Scale: @A1	Drawing No: PD02	Rev: E
------------	------------------	--------



ALL DIMENSIONS AND LEVELS TO BE CHECKED ON SITE
DISCREPANCIES TO BE REPORTED BEFORE PROCEEDING
©This drawing is copyright of Architectural Technician Ltd.