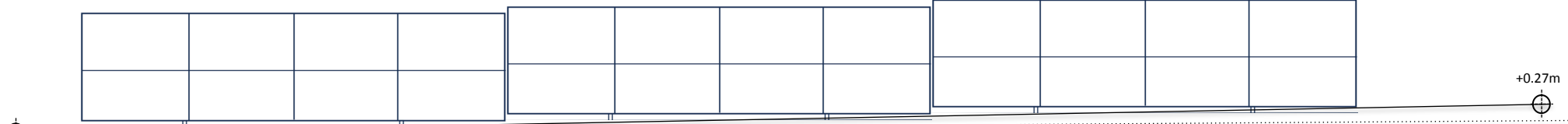
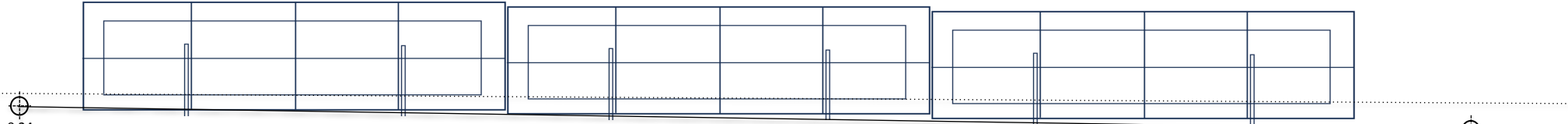


8 solar panels per frame, 3 frames per row, 2 rows = 48 panels in total



South/Front Elevation (single row shown)

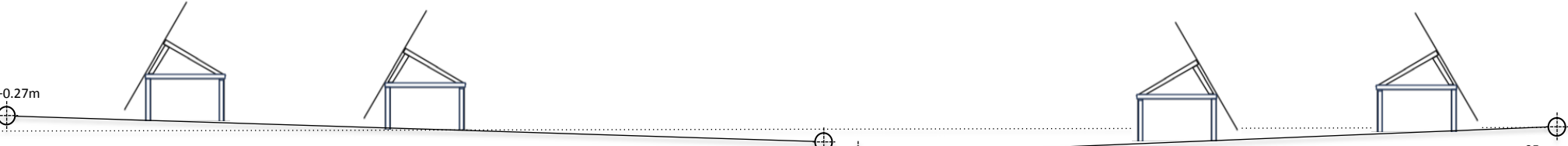
95m
Topographic
Ground Survey
Datum Level



Rear/North Elevation (single row shown)

-0.24m

-0.45m



East/Side Elevation
(two rows shown)

West/Side Elevation
(two rows shown)

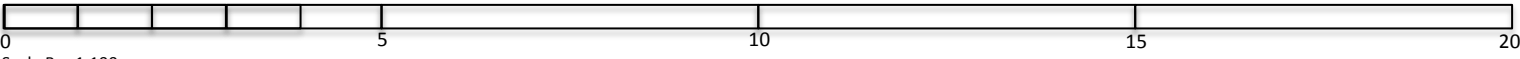
+0.27m

-0.24m

-0.45m

95m
Topographic
Ground Survey
Datum Level:

**NO CHANGES ARE
PROPOSED TO ANY
EXISTING SITE LEVELS**



Scale Bar 1:100

Scale: 1:100
Paper Size: A4
Date: 6/2/24
Drawing No: SIOUFIPV01