
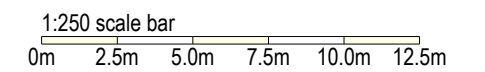
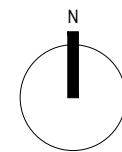


**SITE PLAN: EXISTING**

1:250 @ A3

 Area of Total Property Ownership (182m<sup>2</sup>)

 Application Site Boundary (60m<sup>2</sup>)



**SITE PLAN: EXISTING**

1:250 @ A3

147-EX-101