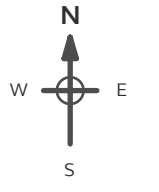


**Site Details:**  
 HIGH CROFT, DARSHAM ROAD,  
 WESTLETON, IP17 3AL

**Client Ref:** SCS1008-1223  
**Report Ref:** GS-9234600  
**Grid Ref:** 644029, 269267

**Map Name:** County Series  
**Map date:** 1883  
**Scale:** 1:2,500  
**Printed at:** 1:2,500



Surveyed 1883  
 Revised 1883  
 Edition N/A  
 Copyright N/A  
 Levelled N/A

Surveyed 1883  
 Revised 1883  
 Edition N/A  
 Copyright N/A  
 Levelled N/A

**Powered by**

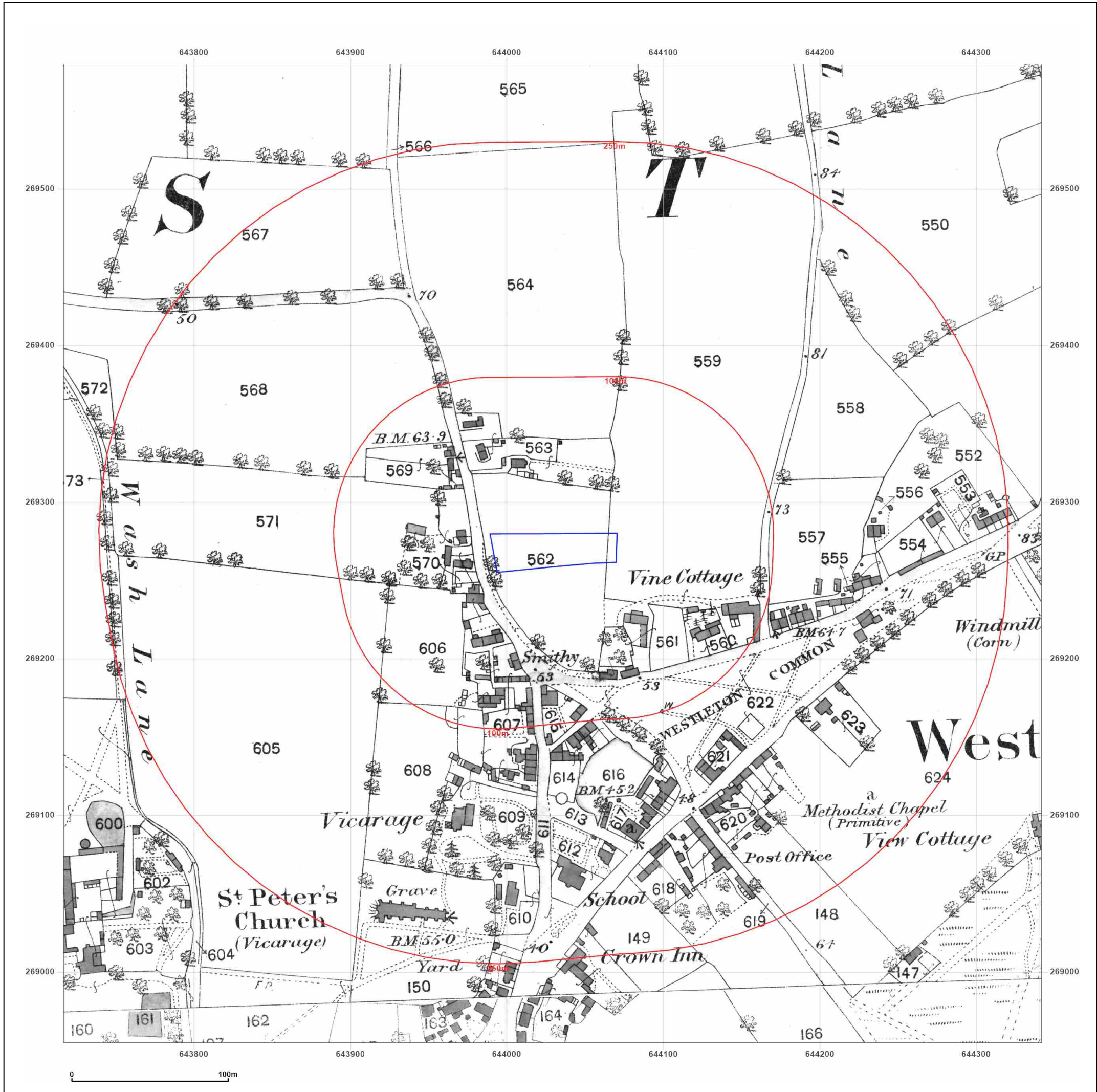


Produced by  
 Groundsure Insights  
 T: 08444 159000  
 E: [info@groundsure.com](mailto:info@groundsure.com)  
 W: [www.groundsure.com](http://www.groundsure.com)

© Crown copyright and database rights 2018 Ordnance Survey 100035207

Production date: 01 December 2022

Map legend available at:  
[www.groundsure.com/sites/default/files/groundsure\\_legend.pdf](http://www.groundsure.com/sites/default/files/groundsure_legend.pdf)





**Site Details:**

HIGH CROFT, DARSHAM ROAD,  
WESTLETON, IP17 3AL

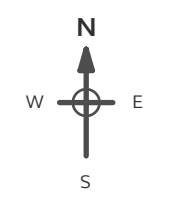
**Client Ref:** SCS1008-1223  
**Report Ref:** GS-9234600  
**Grid Ref:** 644029, 269267

**Map Name:** National Grid


**Map date:** 1977

**Scale:** 1:2,500

**Printed at:** 1:2,500



Surveyed 1976  
Revised 1976  
Edition N/A  
Copyright 1977  
Levelled 1968



Surveyed 1976  
Revised 1976  
Edition N/A  
Copyright 1977  
Levelled 1968

Surveyed 1975  
Revised 1975  
Edition N/A  
Copyright 1977  
Levelled 1968

Surveyed 1976  
Revised 1976  
Edition N/A  
Copyright 1977  
Levelled 1968

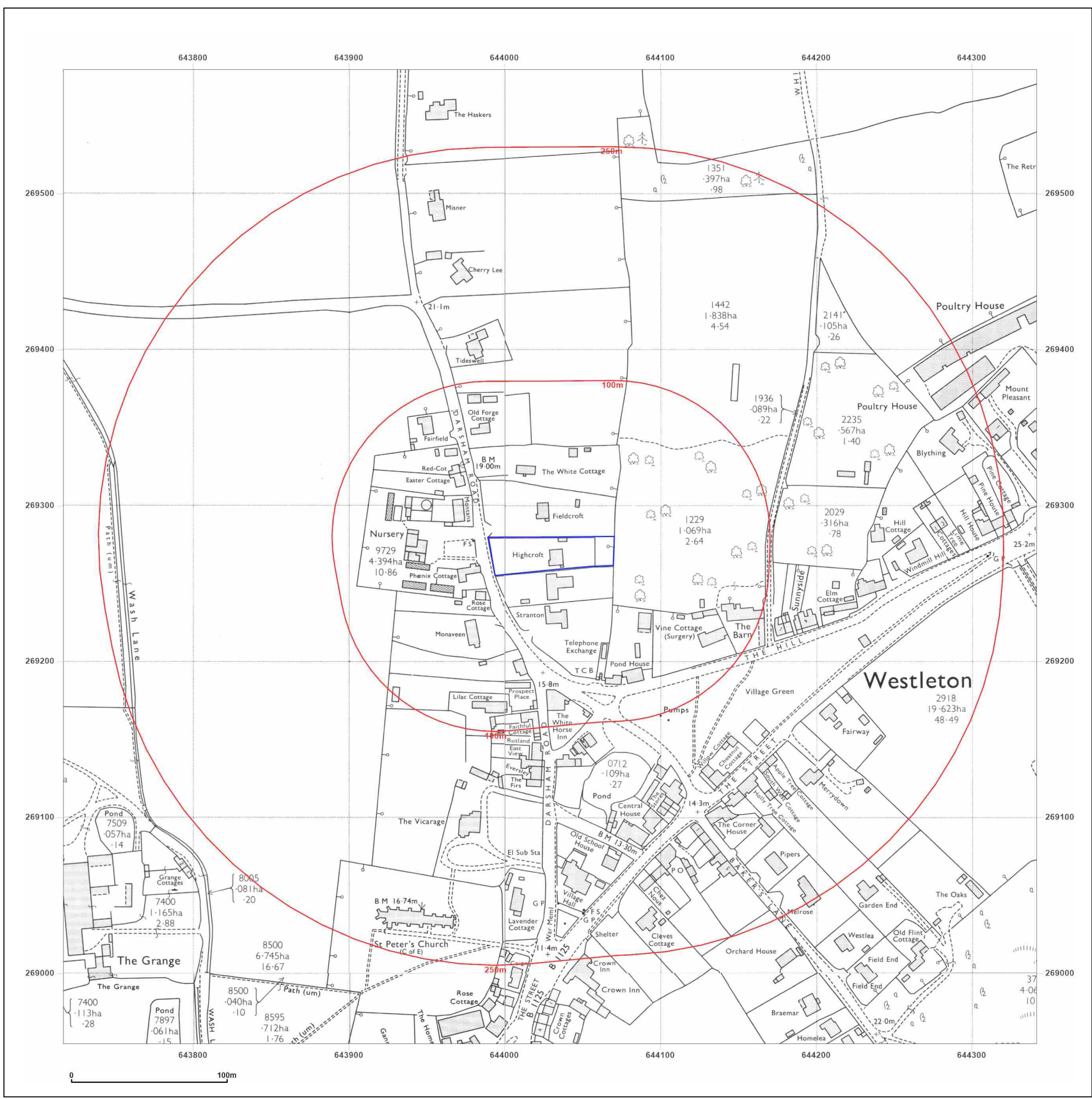


Produced by  
Groundsure Insights  
T: 08444 159000  
E: [info@groundsure.com](mailto:info@groundsure.com)  
W: [www.groundsure.com](http://www.groundsure.com)

© Crown copyright and database rights 2018 Ordnance Survey 100035207

Production date: 01 December 2022

Map legend available at:  
[www.groundsure.com/sites/default/files/groundsure\\_legend.pdf](http://www.groundsure.com/sites/default/files/groundsure_legend.pdf)



**Site Details:**

HIGH CROFT, DARSHAM ROAD,  
WESTLETON, IP17 3AL

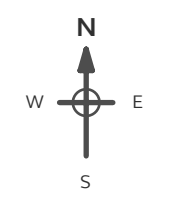
**Client Ref:** SCS1008-1223  
**Report Ref:** GS-9234600  
**Grid Ref:** 644029, 269267

**Map Name:** National Grid


**Map date:** 1977

**Scale:** 1:2,500

**Printed at:** 1:2,500



Surveyed N/A  
Revised N/A  
Edition N/A  
Copyright N/A  
Levelled N/A



Surveyed N/A  
Revised N/A  
Edition N/A  
Copyright N/A  
Levelled N/A



Produced by  
Groundsure Insights  
T: 08444 159000  
E: [info@groundsure.com](mailto:info@groundsure.com)  
W: [www.groundsure.com](http://www.groundsure.com)

© Crown copyright and database rights 2018 Ordnance Survey 100035207

Production date: 01 December 2022

Map legend available at:  
[www.groundsure.com/sites/default/files/groundsure\\_legend.pdf](http://www.groundsure.com/sites/default/files/groundsure_legend.pdf)

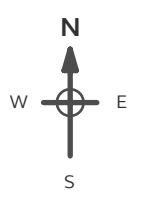


**Site Details:**

HIGH CROFT, DARSHAM ROAD,  
WESTLETON, IP17 3AL

**Client Ref:** SCS1008-1223  
**Report Ref:** GS-9234600  
**Grid Ref:** 644029, 269267

**Map Name:** National Grid  
**Map date:** 1995  
**Scale:** 1:2,500  
**Printed at:** 1:2,500



<p>Surveyed N/A          Revised N/A          Edition N/A          Copyright 1995          Levelled N/A</p>	<p>Surveyed N/A          Revised N/A          Edition N/A          Copyright 1995          Levelled N/A</p>
<p>Surveyed N/A          Revised N/A          Edition N/A          Copyright 1995          Levelled N/A</p>	<p>Surveyed N/A          Revised N/A          Edition N/A          Copyright 1995          Levelled N/A</p>



Produced by  
 Groundsure Insights  
 T: 08444 159000  
 E: [info@groundsure.com](mailto:info@groundsure.com)  
 W: [www.groundsure.com](http://www.groundsure.com)

© Crown copyright and database rights 2018 Ordnance Survey 100035207

Production date: 01 December 2022

Map legend available at:  
[www.groundsure.com/sites/default/files/groundsure\\_legend.pdf](http://www.groundsure.com/sites/default/files/groundsure_legend.pdf)

