

**Site Details:**

HIGH CROFT, DARSHAM ROAD,  
WESTLETON, IP17 3AL

**Client Ref:** SCS1008-1223  
**Report Ref:** GS-9234600  
**Grid Ref:** 644029, 269267

**Map Name:** County Series

**Map date:** 1883-1888

**Scale:** 1:10,560

**Printed at:** 1:10,560



Surveyed N/A  
Revised N/A  
Edition N/A  
Copyright N/A  
Levelled N/A

Surveyed 1883  
Revised 1883  
Edition N/A  
Copyright N/A  
Levelled N/A

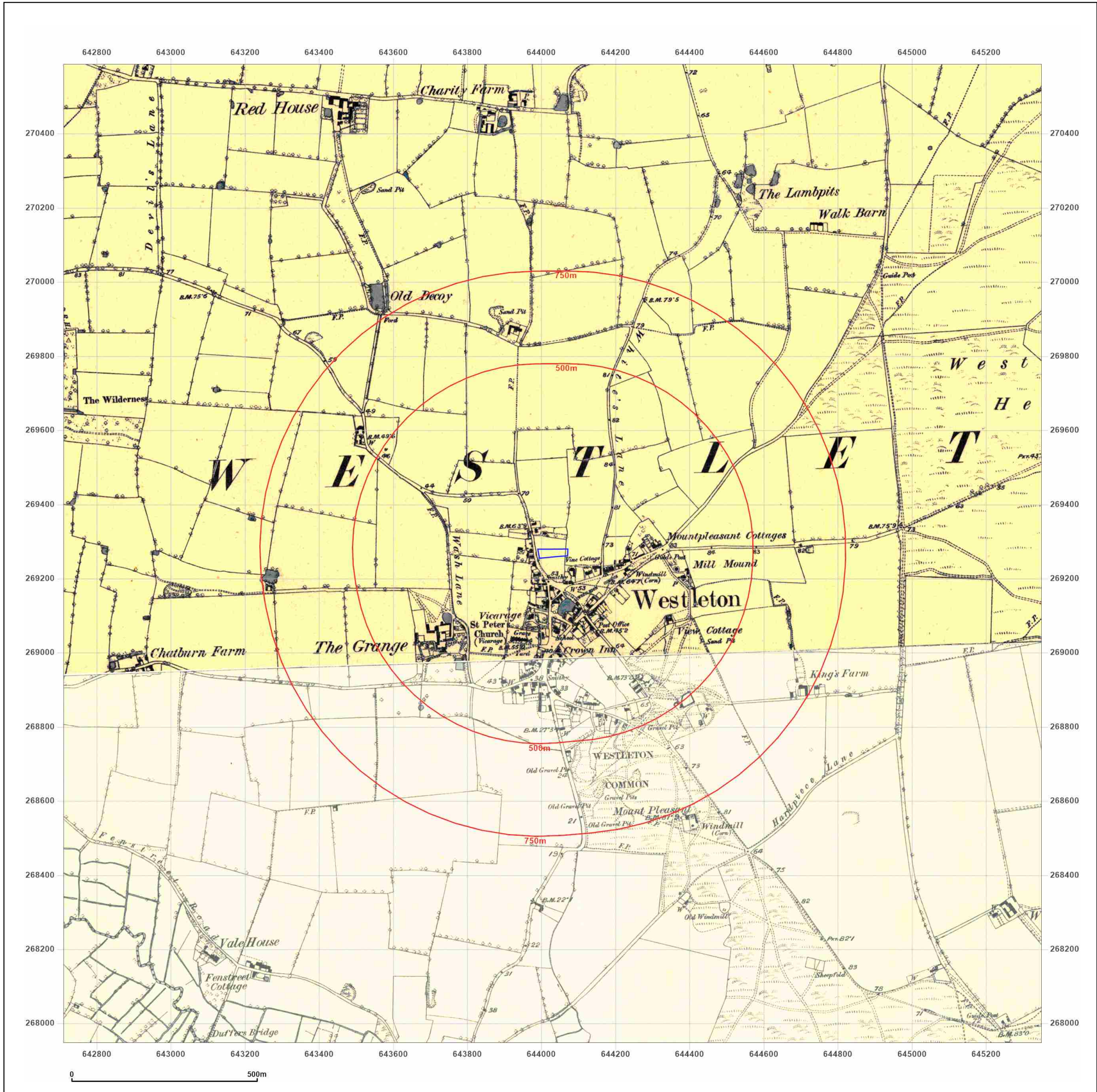


Produced by  
Groundsure Insights  
T: 08444 159000  
E: [info@groundsure.com](mailto:info@groundsure.com)  
W: [www.groundsure.com](http://www.groundsure.com)

© Crown copyright and database rights 2018 Ordnance Survey 100035207

Production date: 01 December 2022


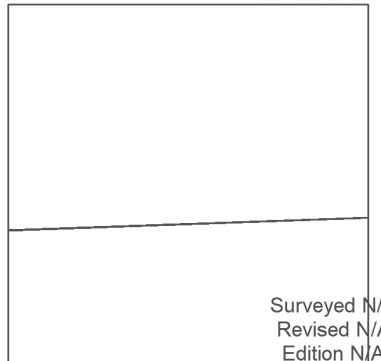
Map legend available at:  
[www.groundsure.com/sites/default/files/groundsure\\_legend.pdf](http://www.groundsure.com/sites/default/files/groundsure_legend.pdf)



**Site Details:**  
 HIGH CROFT, DARSHAM ROAD,  
 WESTLETON, IP17 3AL

**Client Ref:** SCS1008-1223  
**Report Ref:** GS-9234600  
**Grid Ref:** 644029, 269267

**Map Name:** County Series  
**Map date:** 1883-1888  
**Scale:** 1:10,560  
**Printed at:** 1:10,560

Surveyed 1883  
 Revised 1883  
 Edition N/A  
 Copyright N/A  
 Levelled N/A

Surveyed N/A  
 Revised N/A  
 Edition N/A  
 Copyright N/A  
 Levelled N/A

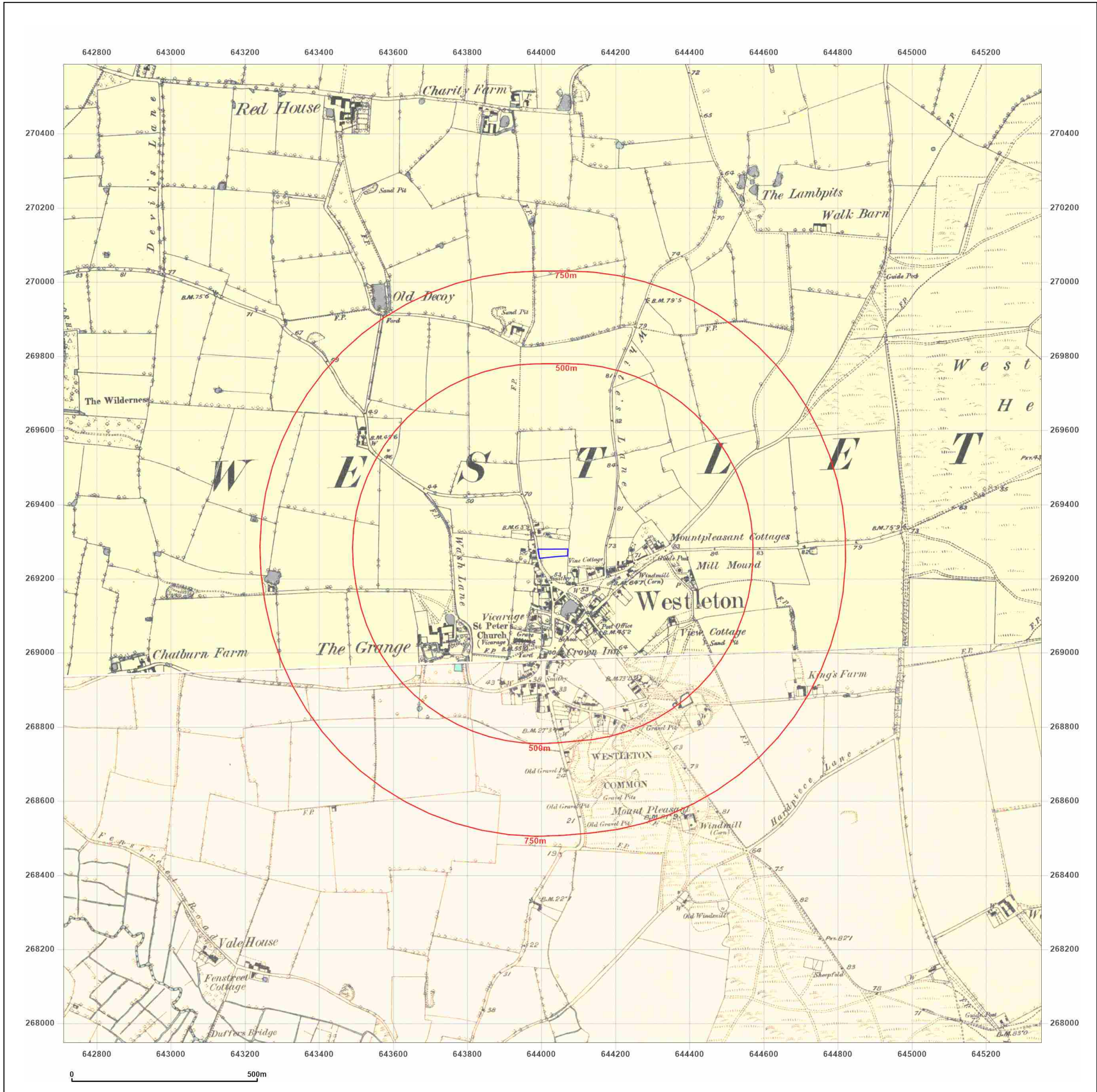


Produced by  
 Groundsure Insights  
 T: 08444 159000  
 E: [info@groundsure.com](mailto:info@groundsure.com)  
 W: [www.groundsure.com](http://www.groundsure.com)

© Crown copyright and database rights 2018 Ordnance Survey 100035207

Production date: 01 December 2022


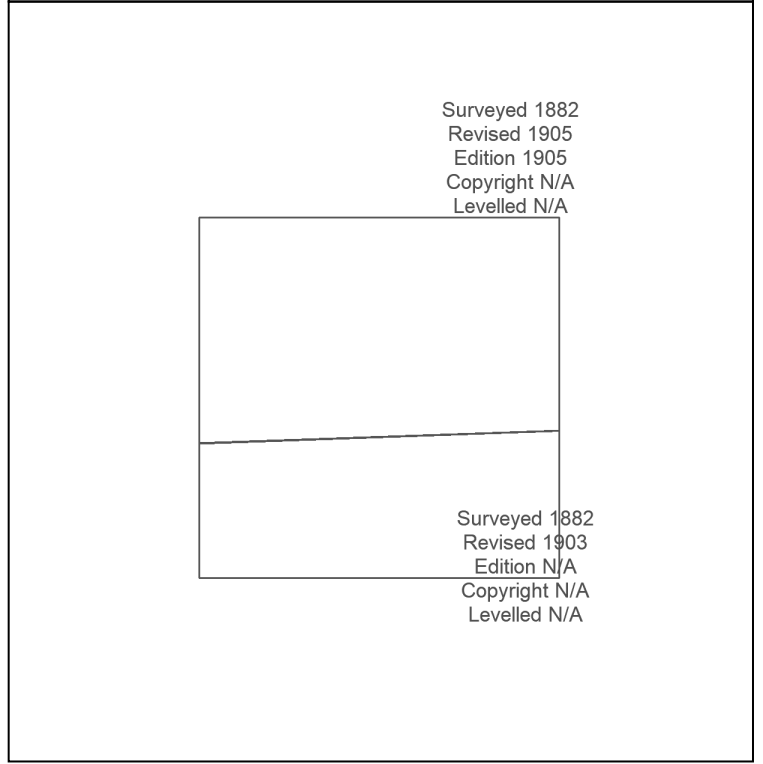
Map legend available at:  
[www.groundsure.com/sites/default/files/groundsure\\_legend.pdf](http://www.groundsure.com/sites/default/files/groundsure_legend.pdf)



**Site Details:**  
 HIGH CROFT, DARSHAM ROAD,  
 WESTLETON, IP17 3AL

**Client Ref:** SCS1008-1223  
**Report Ref:** GS-9234600  
**Grid Ref:** 644029, 269267

**Map Name:** County Series  
**Map date:** 1903-1905  
**Scale:** 1:10,560  
**Printed at:** 1:10,560

Surveyed 1882  
 Revised 1905  
 Edition 1905  
 Copyright N/A  
 Levelled N/A

Surveyed 1882  
 Revised 1903  
 Edition N/A  
 Copyright N/A  
 Levelled N/A

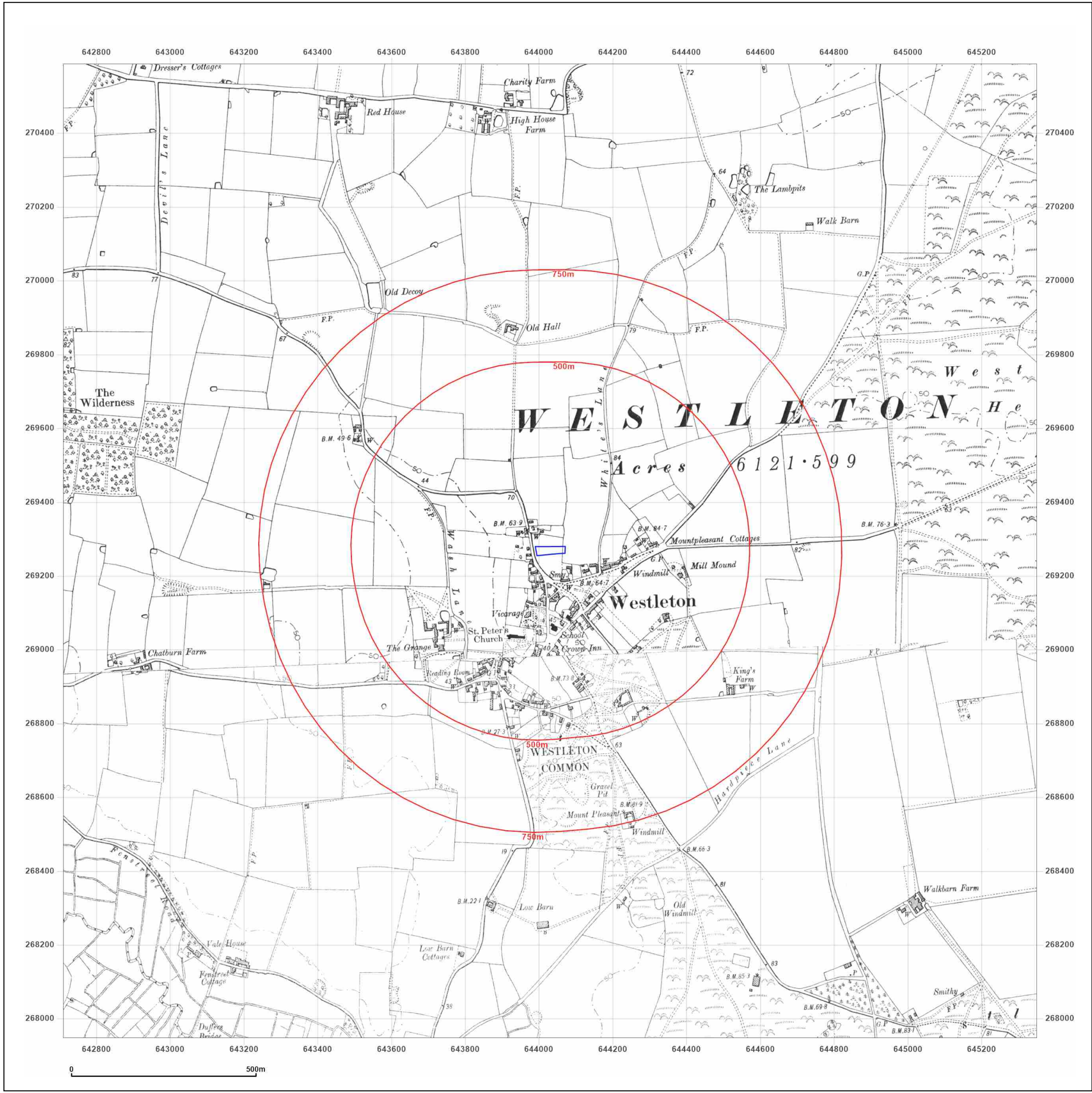


Produced by  
 Groundsure Insights  
 T: 08444 159000  
 E: [info@groundsure.com](mailto:info@groundsure.com)  
 W: [www.groundsure.com](http://www.groundsure.com)

© Crown copyright and database rights 2018 Ordnance Survey 100035207

Production date: 01 December 2022

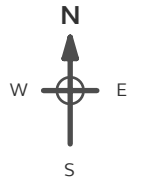
Map legend available at:  
[www.groundsure.com/sites/default/files/groundsure\\_legend.pdf](http://www.groundsure.com/sites/default/files/groundsure_legend.pdf)



**Site Details:**  
 HIGH CROFT, DARSHAM ROAD,  
 WESTLETON, IP17 3AL

**Client Ref:** SCS1008-1223  
**Report Ref:** GS-9234600  
**Grid Ref:** 644029, 269267

**Map Name:** County Series  
**Map date:** 1925  
**Scale:** 1:10,560  
**Printed at:** 1:10,560



Surveyed 1882  
 Revised 1925  
 Edition N/A  
 Copyright N/A  
 Levelled N/A

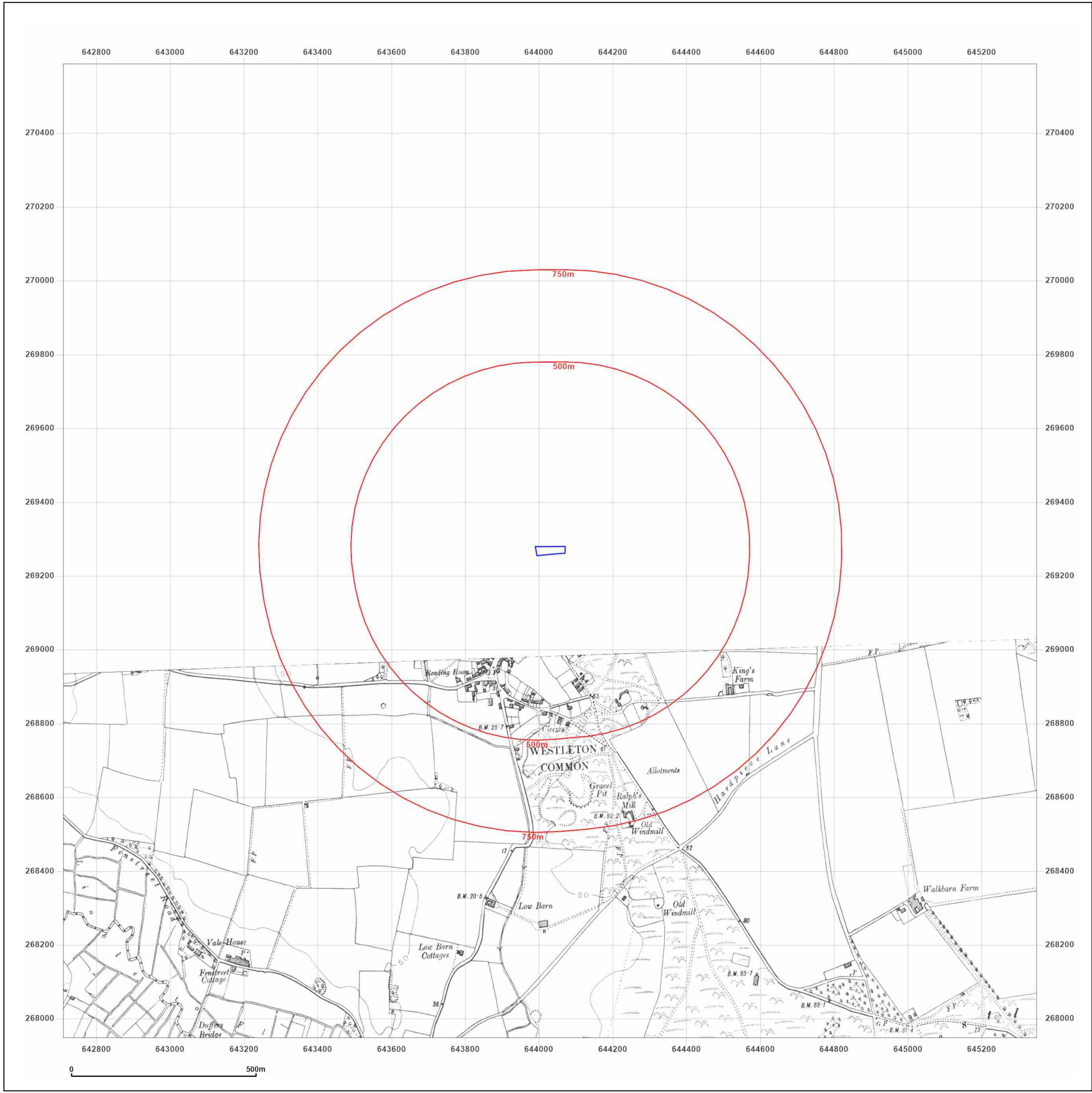
**Powered by**  

 Produced by  
 Groundsure Insights  
 T: 08444 159000  
 E: [info@groundsure.com](mailto:info@groundsure.com)  
 W: [www.groundsure.com](http://www.groundsure.com)

© Crown copyright and database rights 2018 Ordnance Survey 100035207

Production date: 01 December 2022

Map legend available at:  
[www.groundsure.com/sites/default/files/groundsure\\_legend.pdf](http://www.groundsure.com/sites/default/files/groundsure_legend.pdf)



**Site Details:**

HIGH CROFT, DARSHAM ROAD,  
WESTLETON, IP17 3AL

**Client Ref:** SCS1008-1223  
**Report Ref:** GS-9234600  
**Grid Ref:** 644029, 269267

**Map Name:** County Series

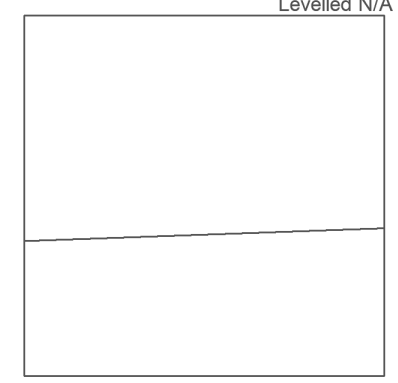
**Map date:** 1946

**Scale:** 1:10,560

**Printed at:** 1:10,560



Surveyed 1882  
Revised 1946  
Edition N/A  
Copyright N/A  
Levelled N/A

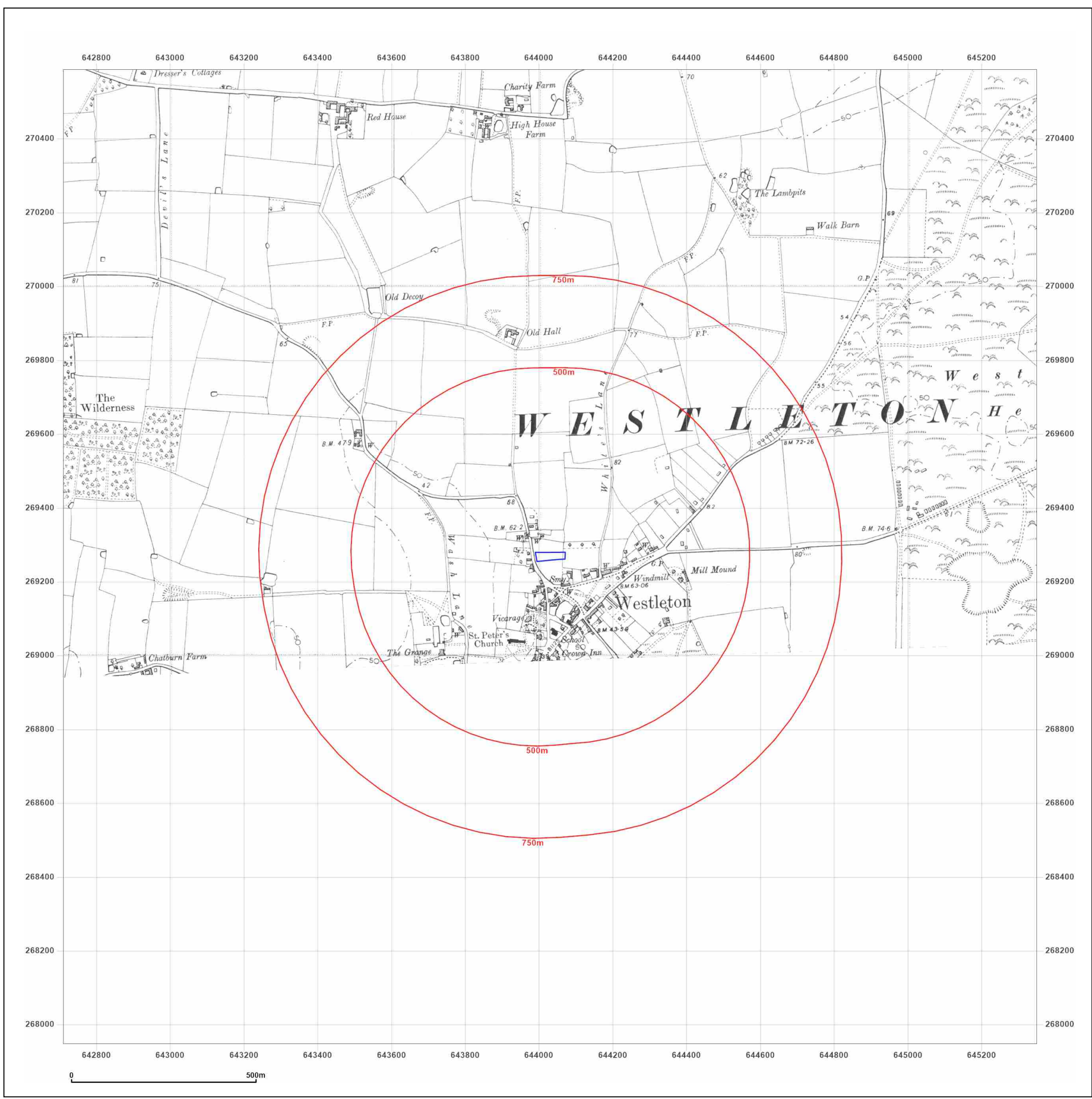


Produced by  
Groundsure Insights  
T: 08444 159000  
E: [info@groundsure.com](mailto:info@groundsure.com)  
W: [www.groundsure.com](http://www.groundsure.com)

© Crown copyright and database rights 2018 Ordnance Survey 100035207

Production date: 01 December 2022

Map legend available at:  
[www.groundsure.com/sites/default/files/groundsure\\_legend.pdf](http://www.groundsure.com/sites/default/files/groundsure_legend.pdf)



**Site Details:**

HIGH CROFT, DARSHAM ROAD,  
WESTLETON, IP17 3AL

**Client Ref:** SCS1008-1223  
**Report Ref:** GS-9234600  
**Grid Ref:** 644029, 269267


**Map Name:** Provisional

**Map date:** 1952-1957

**Scale:** 1:10,560

**Printed at:** 1:10,560



<p>Surveyed 1952 Revised 1952 Edition N/A Copyright N/A Levelled N/A</p>		<p>Surveyed 1952 Revised 1952 Edition N/A Copyright N/A Levelled N/A</p>
--	---	--

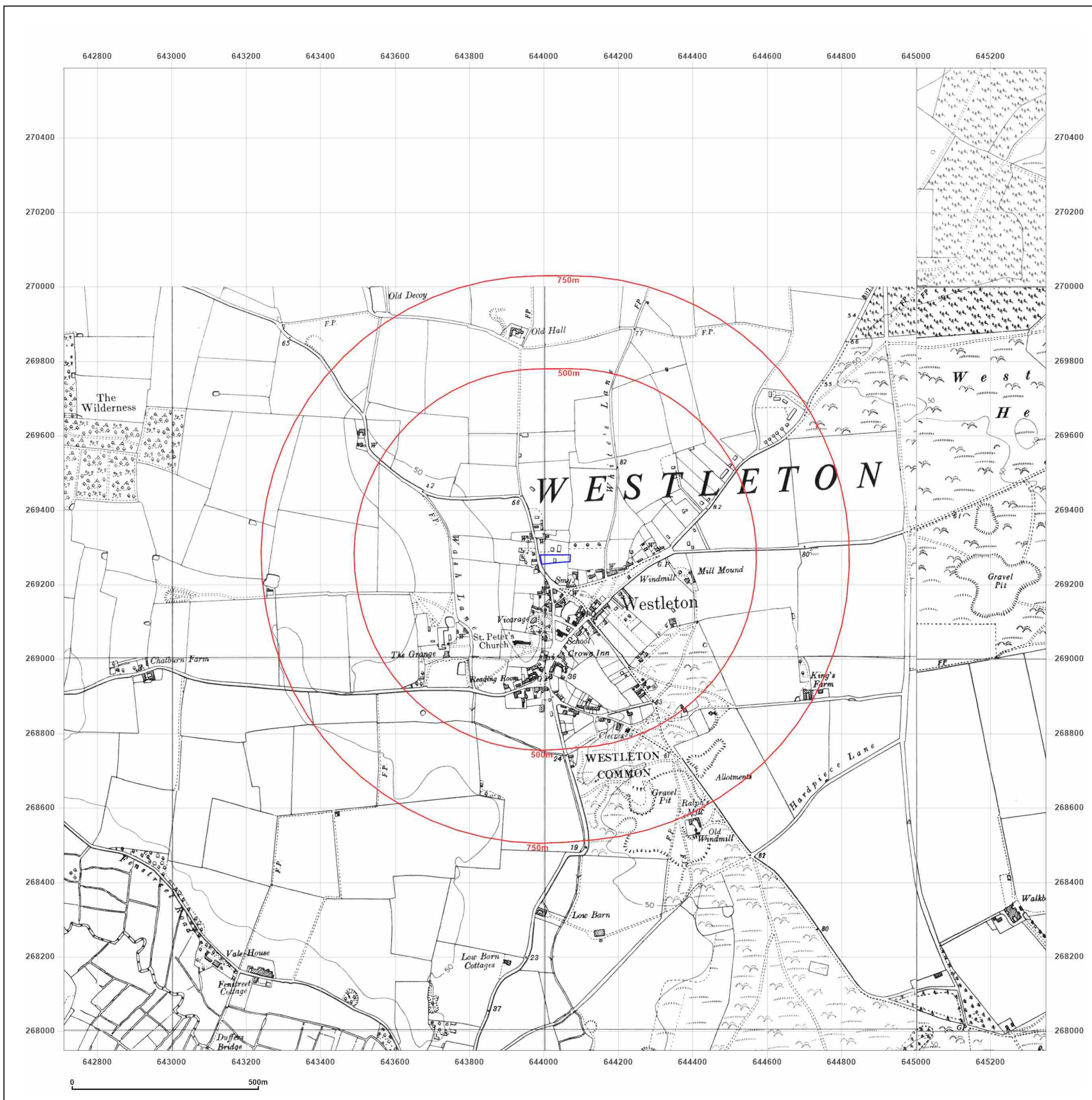


Produced by  
Groundsure Insights  
T: 08444 159000  
E: [info@groundsure.com](mailto:info@groundsure.com)  
W: [www.groundsure.com](http://www.groundsure.com)

© Crown copyright and database rights 2018 Ordnance Survey 100035207

Production date: 01 December 2022

Map legend available at:  
[www.groundsure.com/sites/default/files/groundsure\\_legend.pdf](http://www.groundsure.com/sites/default/files/groundsure_legend.pdf)



**Site Details:**

HIGH CROFT, DARSHAM ROAD,  
WESTLETON, IP17 3AL

**Client Ref:** SCS1008-1223  
**Report Ref:** GS-9234600  
**Grid Ref:** 644029, 269267

**Map Name:** National Grid

**Map date:** 1980-1981

**Scale:** 1:10,000

**Printed at:** 1:10,000



Surveyed 1975  
Revised 1980  
Edition N/A  
Copyright N/A  
Levelled N/A

Surveyed 1975  
Revised 1981  
Edition N/A  
Copyright N/A  
Levelled N/A

Surveyed 1976  
Revised 1980  
Edition N/A  
Copyright N/A  
Levelled N/A

Surveyed 1976  
Revised 1980  
Edition N/A  
Copyright N/A  
Levelled N/A

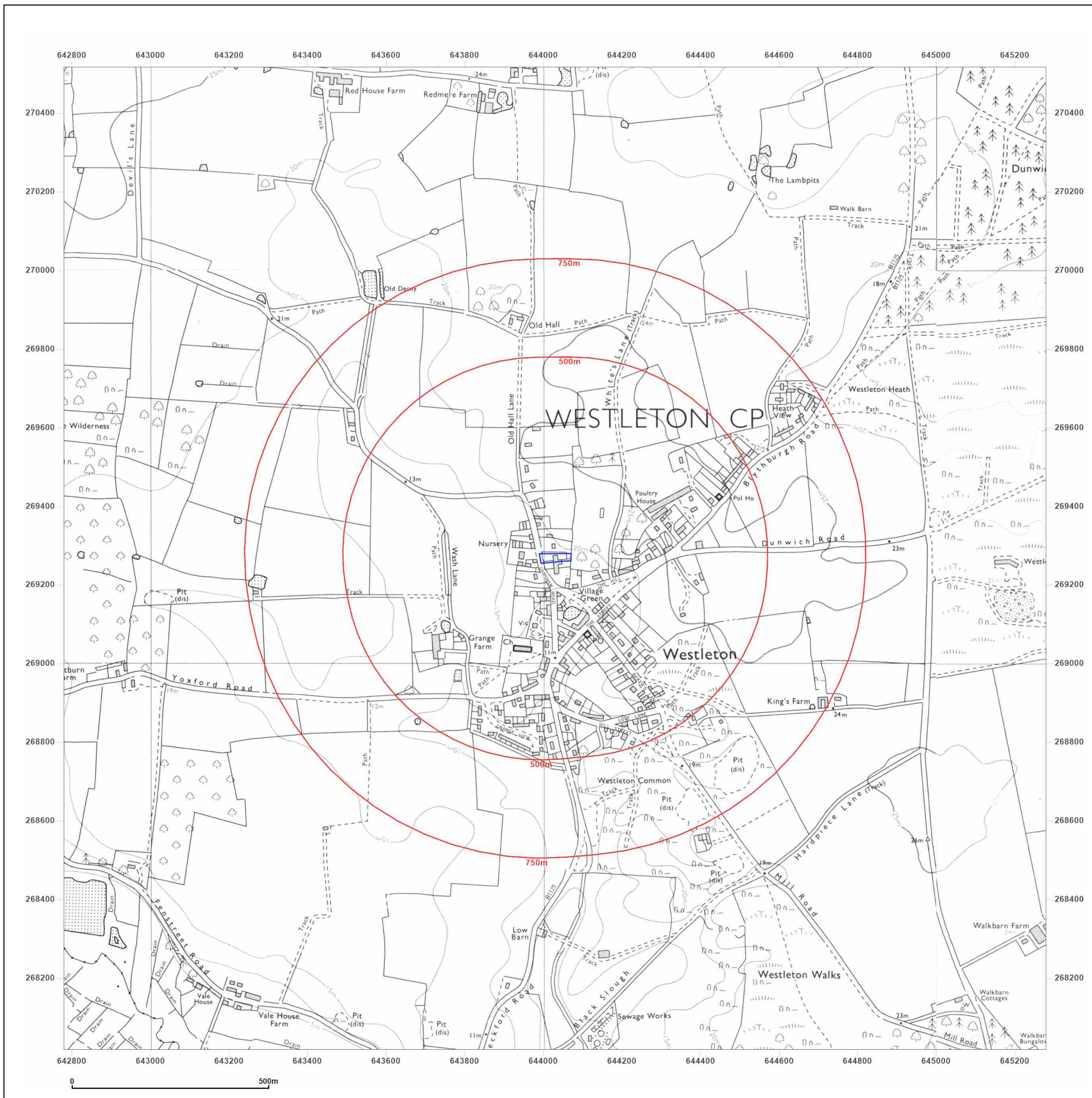


Produced by  
Groundsure Insights  
T: 08444 159000  
E: [info@groundsure.com](mailto:info@groundsure.com)  
W: [www.groundsure.com](http://www.groundsure.com)

© Crown copyright and database rights 2018 Ordnance Survey 100035207

Production date: 01 December 2022


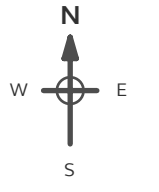
Map legend available at:  
[www.groundsure.com/sites/default/files/groundsure\\_legend.pdf](http://www.groundsure.com/sites/default/files/groundsure_legend.pdf)



**Site Details:**  
 HIGH CROFT, DARSHAM ROAD,  
 WESTLETON, IP17 3AL

**Client Ref:** SCS1008-1223  
**Report Ref:** GS-9234600  
**Grid Ref:** 644029, 269267

**Map Name:** National Grid  
**Map date:** 2001  
**Scale:** 1:10,000  
**Printed at:** 1:10,000



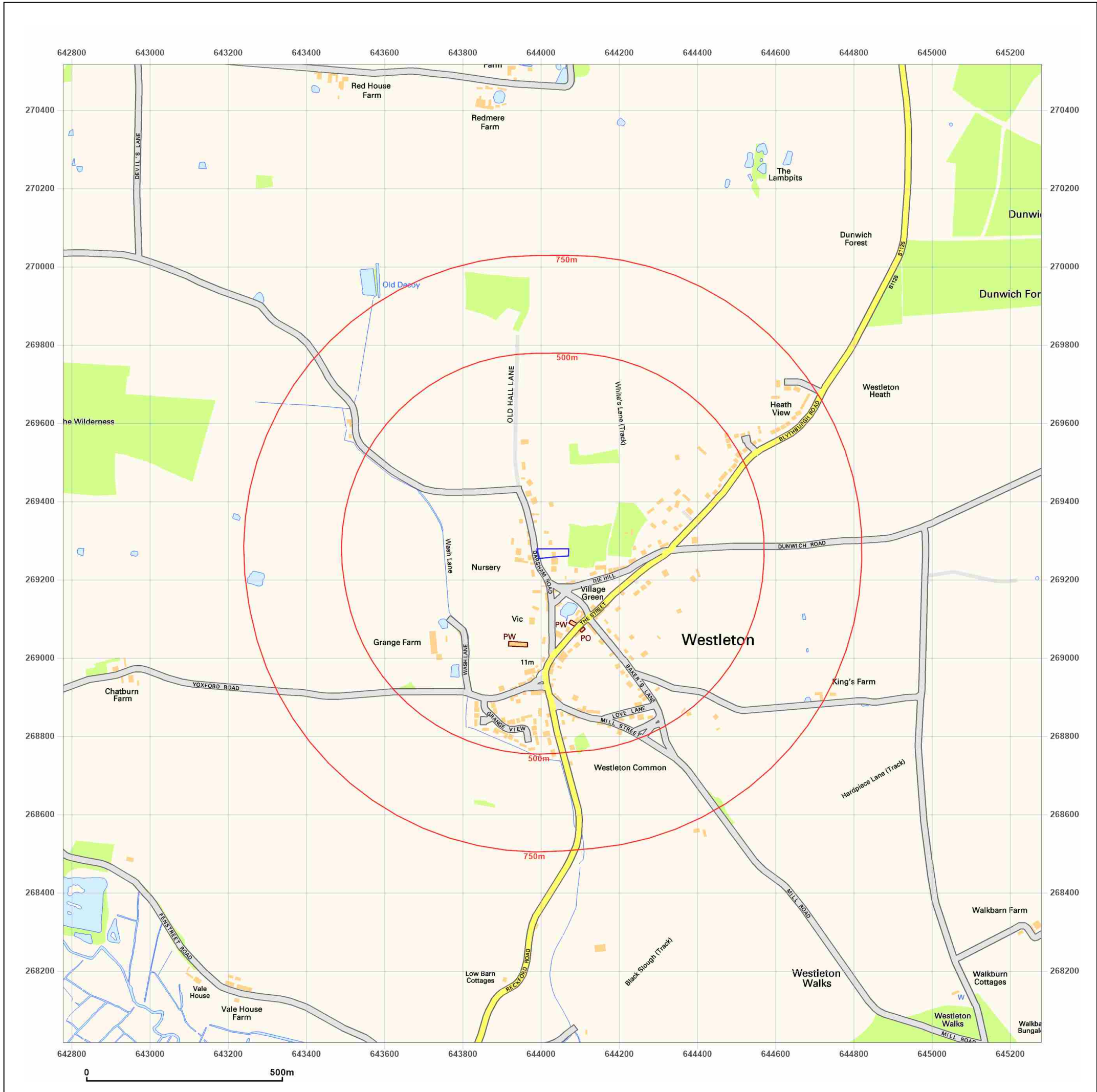
**Powered by**  

 Produced by  
 Groundsure Insights  
 T: 08444 159000  
 E: [info@groundsure.com](mailto:info@groundsure.com)  
 W: [www.groundsure.com](http://www.groundsure.com)

© Crown copyright and database rights 2018 Ordnance Survey 100035207

Production date: 01 December 2022

Map legend available at:  
[www.groundsure.com/sites/default/files/groundsure\\_legend.pdf](http://www.groundsure.com/sites/default/files/groundsure_legend.pdf)






**Site Details:**  
 HIGH CROFT, DARSHAM ROAD,  
 WESTLETON, IP17 3AL

**Client Ref:** SCS1008-1223  
**Report Ref:** GS-9234600  
**Grid Ref:** 644029, 269267

**Map Name:** National Grid  
**Map date:** 2010  
**Scale:** 1:10,000  
**Printed at:** 1:10,000



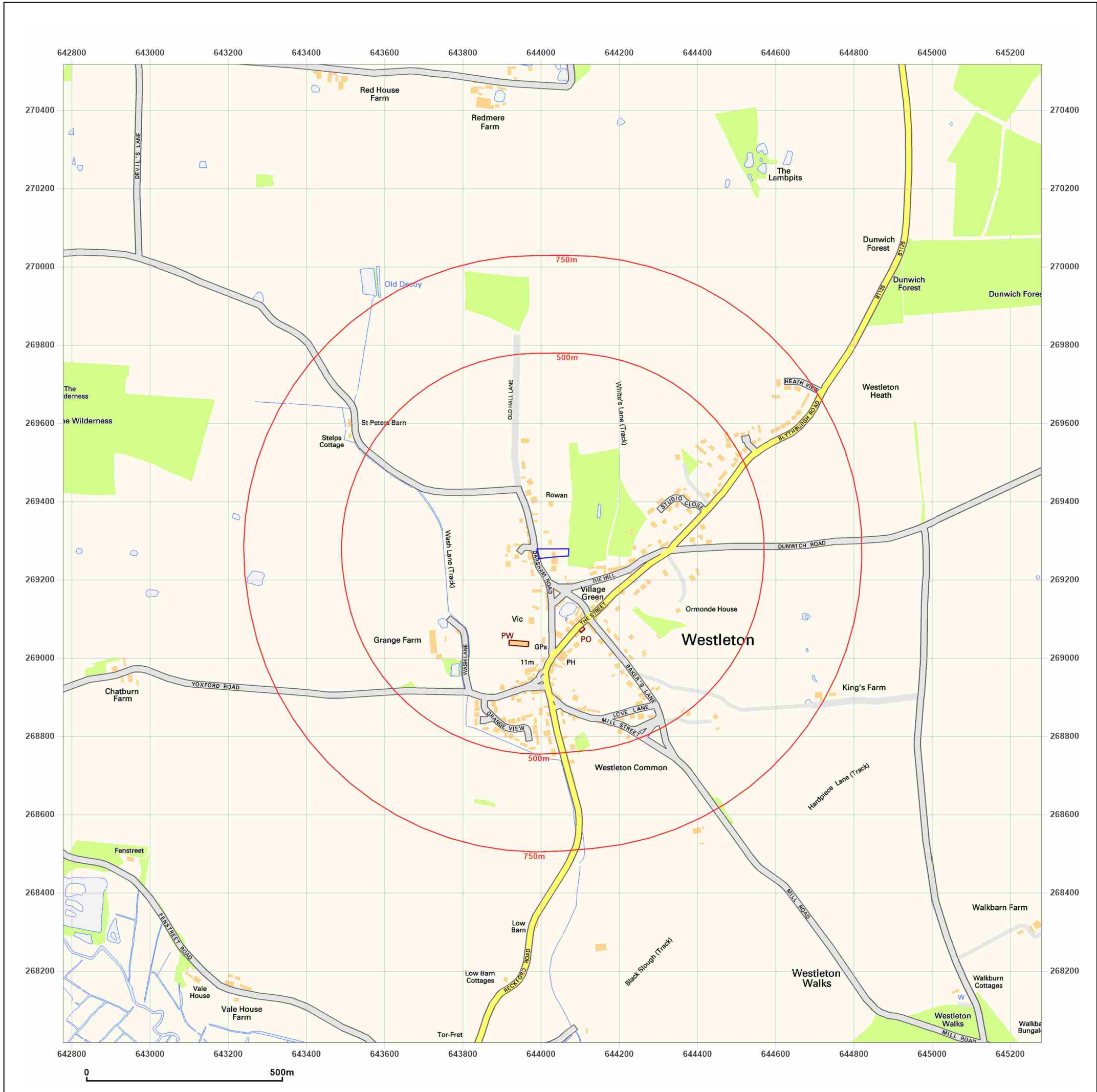
**Powered by**  

 Produced by  
 Groundsure Insights  
 T: 08444 159000  
 E: [info@groundsure.com](mailto:info@groundsure.com)  
 W: [www.groundsure.com](http://www.groundsure.com)

© Crown copyright and database rights 2018 Ordnance Survey 100035207

Production date: 01 December 2022


Map legend available at:  
[www.groundsure.com/sites/default/files/groundsure\\_legend.pdf](http://www.groundsure.com/sites/default/files/groundsure_legend.pdf)



**Site Details:**  
 HIGH CROFT, DARSHAM ROAD,  
 WESTLETON, IP17 3AL

**Client Ref:** SCS1008-1223  
**Report Ref:** GS-9234600  
**Grid Ref:** 644029, 269267

**Map Name:** National Grid  
**Map date:** 2022  
**Scale:** 1:10,000  
**Printed at:** 1:10,000



**Powered by**  

 Produced by  
 Groundsure Insights  
 T: 08444 159000  
 E: [info@groundsure.com](mailto:info@groundsure.com)  
 W: [www.groundsure.com](http://www.groundsure.com)

© Crown copyright and database rights 2018 Ordnance Survey 100035207

Production date: 01 December 2022

Map legend available at:  
[www.groundsure.com/sites/default/files/groundsure\\_legend.pdf](http://www.groundsure.com/sites/default/files/groundsure_legend.pdf)

