

Project reference / name:  
BG23.162 Welling United FC, Welling










Client:  
Access Building Contractors Ltd

Drawing Title:  
Zone of Theoretical Visibility and Viewpoints

|           |            |
|-----------|------------|
| Drawn By: | Date:      |
| JM        | 23/11/2023 |

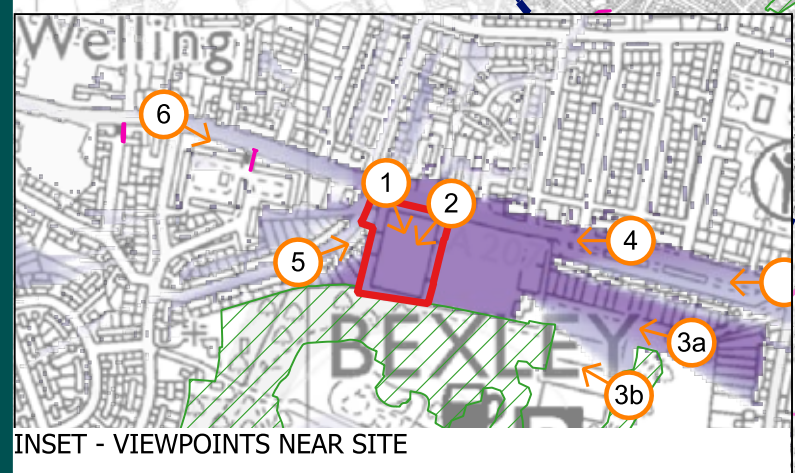
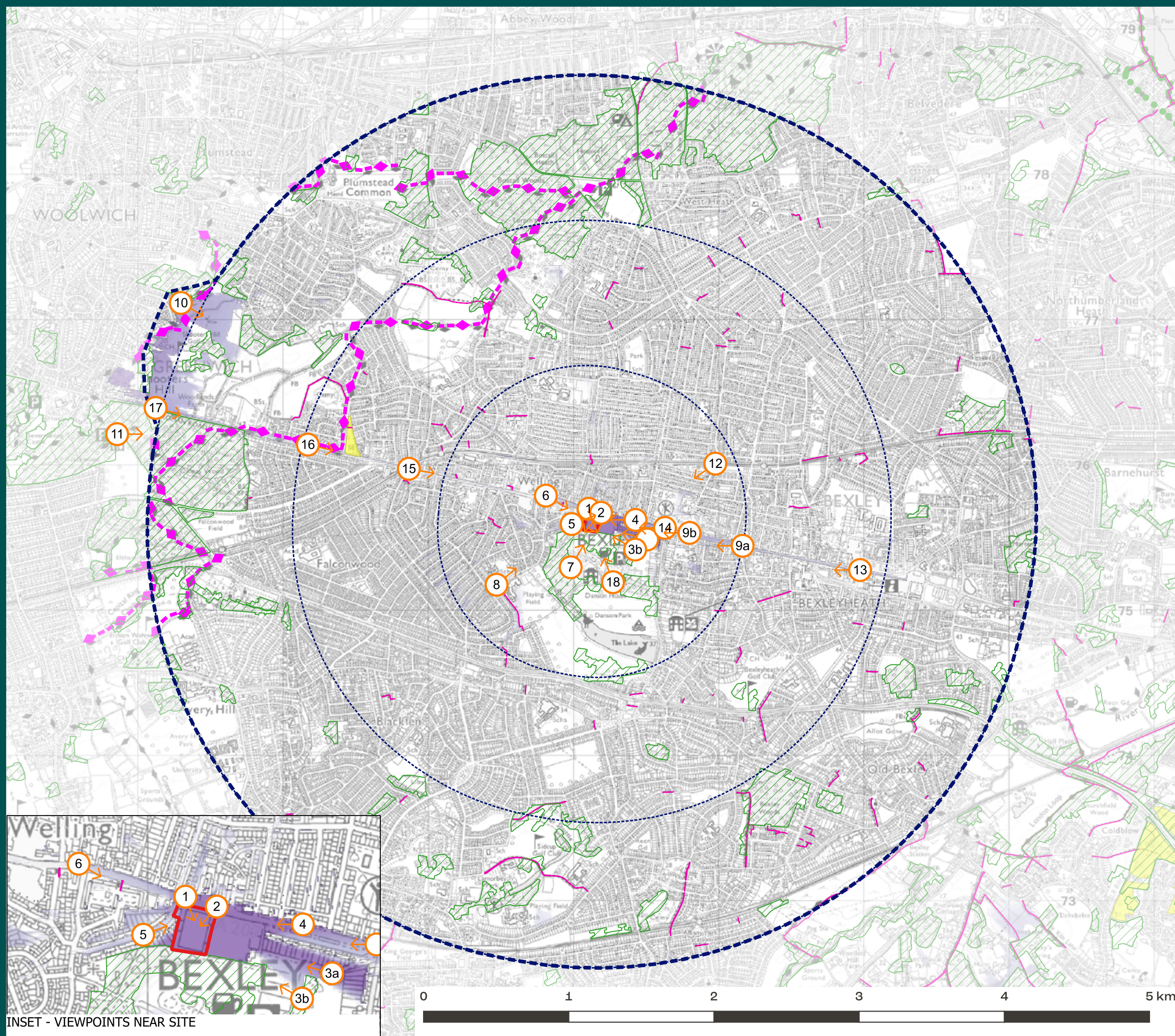
|              |           |
|--------------|-----------|
| Approved By: | Revision: |
| RW           | REV2      |

Legend:

-  Site boundary
-  1km buffers
-  Extent of study area
-  Viewpoints
-  Woodland
-  Public footpaths
-  Green Chain Walk
-  National Cycle Network
-  CRoW Access Land

**Zone of Theoretical Visibility  
(modelled at up to 26.8m height)**

-  Theoretically visible
-  Not theoretically visible



INSET - VIEWPOINTS NEAR SITE

Brindle & Green Limited  
www.brindlegreen.co.uk  
Tel: 0800 222 9105

© Crown copyright and database rights 2023 Ordnance Survey 0100031673

Contains, or is based on, information supplied by the Forestry Commission.  
© Crown copyright and database right 2023 Ordnance Survey [100021242]

Contains public sector information licensed under the Open Government Licence v3.0.

