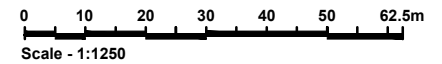
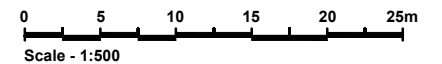


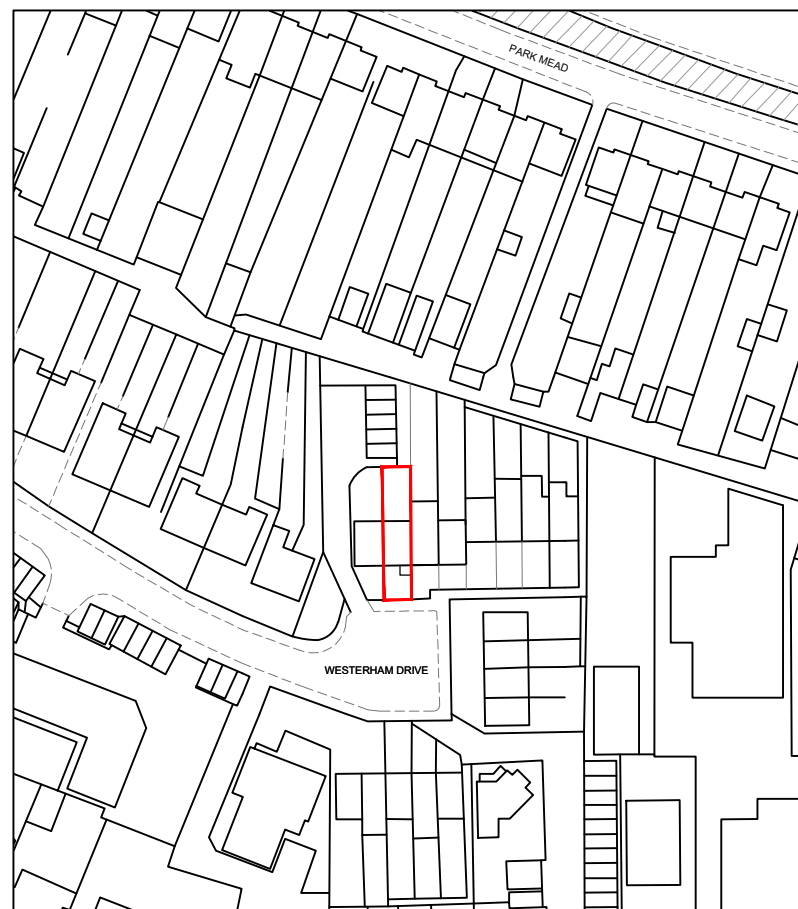
This drawing is the property of Orb Property Planning Ltd and may not be reproduced, loaned or copied, in part or in full, without the prior written consent of Orb Property Planning Ltd. This drawing is not for construction purposes, unless otherwise stated. The Contractor is responsible for checking all dimensions before any work starts or any materials are ordered. Any discrepancies must be brought to the attention of Orb Property Planning Ltd immediately.




**PROPOSED BLOCK PLAN**  
SCALE: 1:500



**EXISTING BLOCK PLAN**  
SCALE: 1:500



**SITE LOCATION PLAN**  
SCALE: 1:1250



Orb Property Planning  
07766 732787  
info@orbplanning.co.uk  
www.orbplanning.co.uk

PROJECT 50 WESTERHAM DRIVE		
TITLE SITE LOCATION PLAN & BLOCK PLAN		
CLIENT		
DRAWN BY MBS	SCALE 1:1250 / 1:500 @A3	DATE FEBRUARY 2024
DRAWING NUMBER 50WD/PA/001		REVISION
CONTACT <b>Orb Property Planning</b> 07766 732787 info@orbplanning.co.uk www.orbplanning.co.uk		