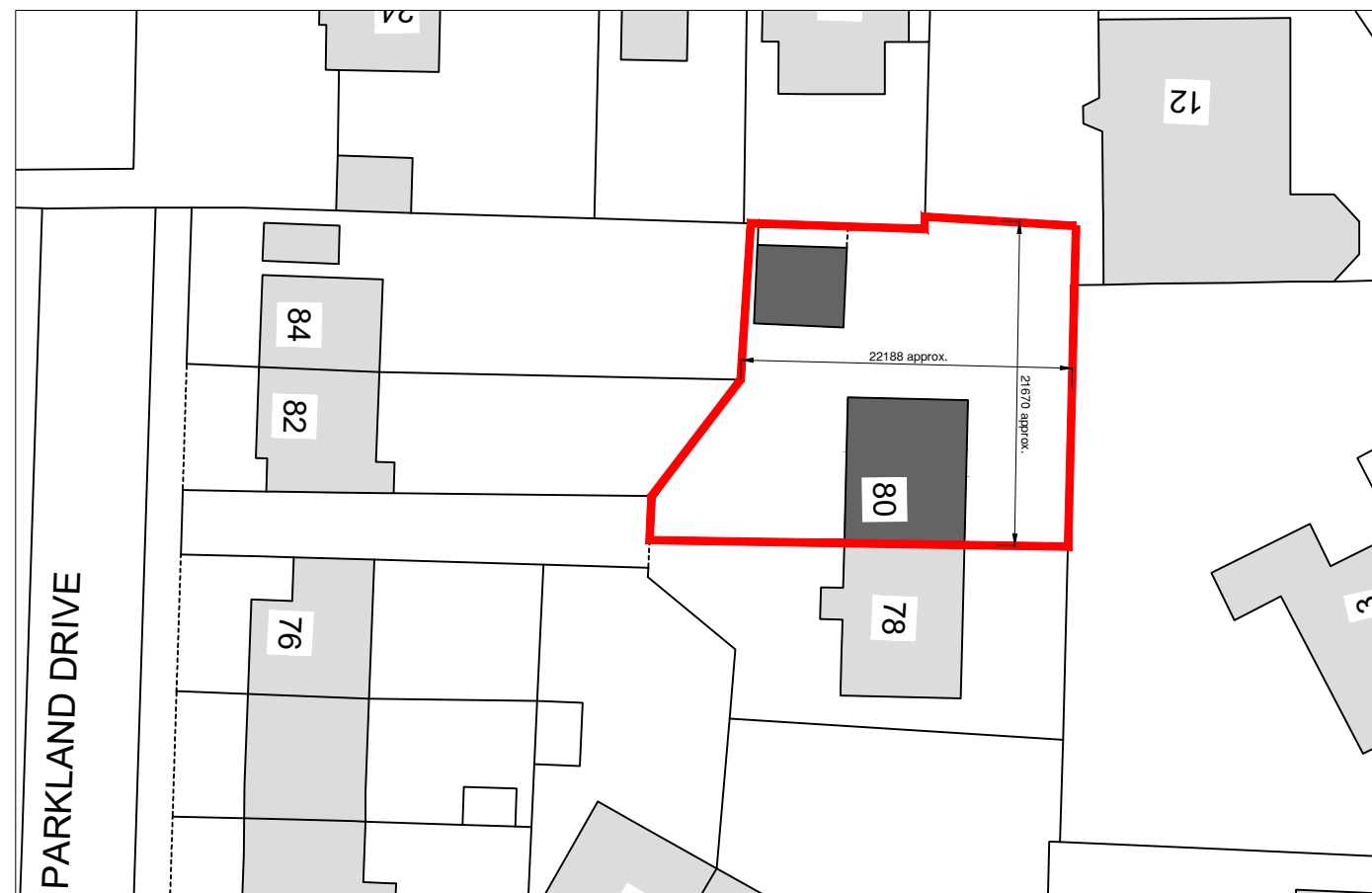
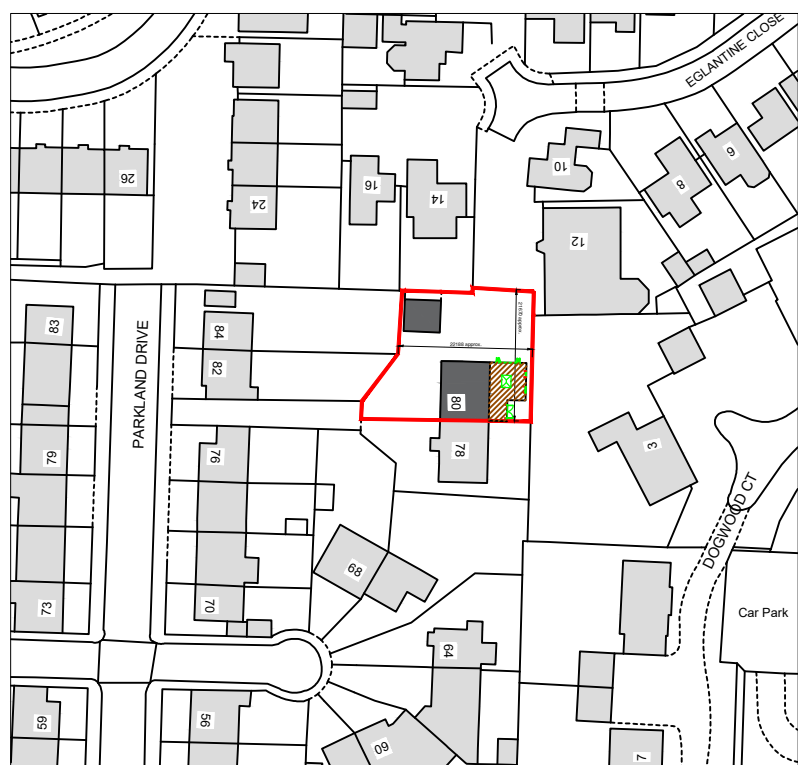


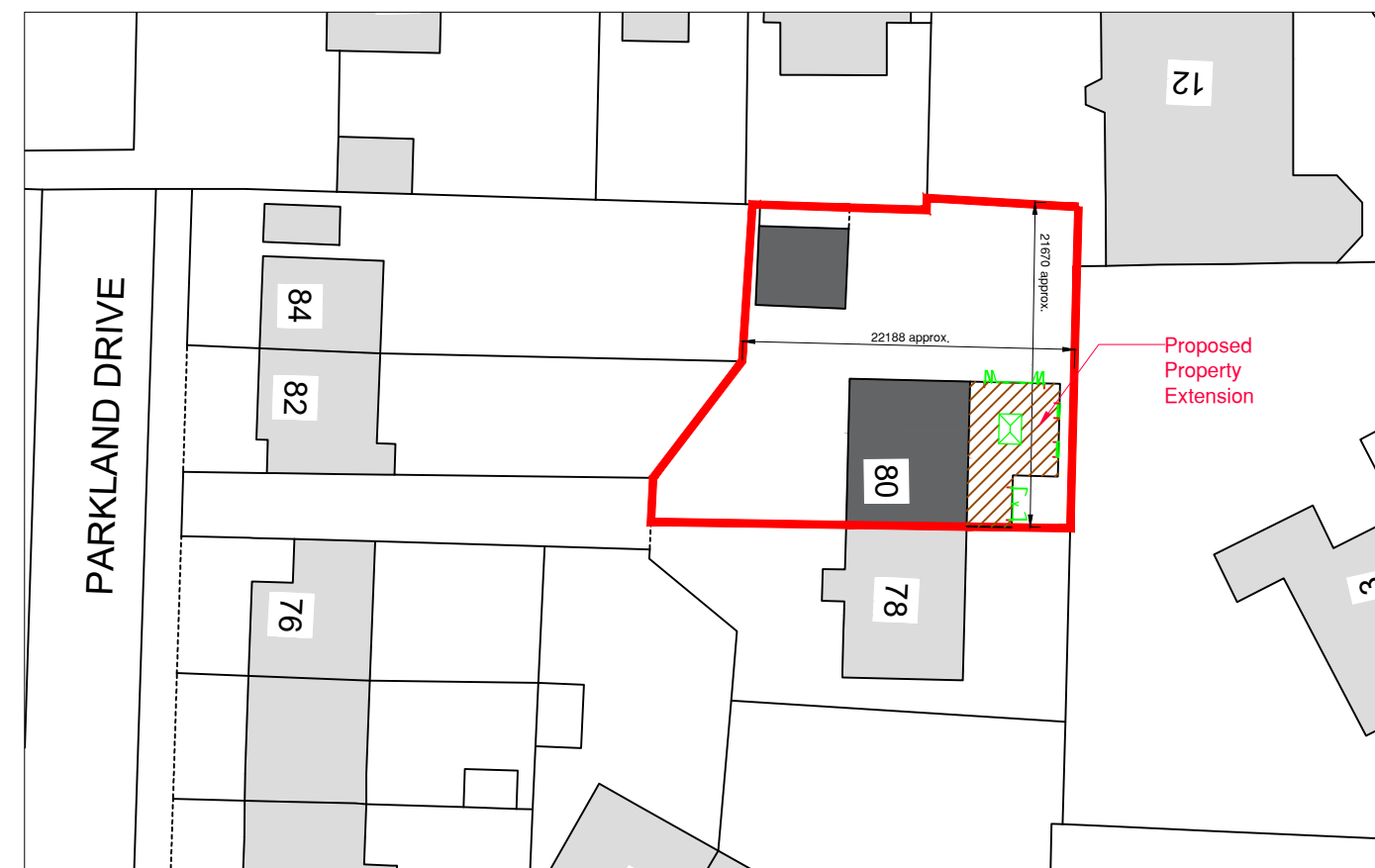
Existing Site/Location Plan Scale 1:1250




Existing Block Plan Scale 1:500

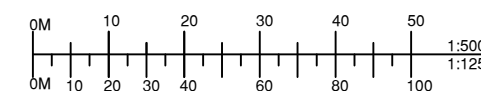


Proposed Site/Location Plan Scale 1:1250



Proposed Block Plan Scale 1:500

 Proposed G. F. Extension



This is not a specification of works but has only been prepared for the sole purpose of securing Local Authority approvals.

Drawing to be read in conjunction with specification notes and specialist design elements. Any works carried out prior to approval are done so at the clients own risk.

The contractor is responsible for checking all scaled and stated dimensions prior to commencement on site.

Any boundaries shown on the plan are their assumed location/line. No works to project over the boundary line.

Client is resolve all matters relating to the Party Wall etc Act 1996.

Match Brick-work to existing.
All windows and Doors are match to existing.
Match Roof tiles to existing

A Planning Application 04/01/23

REV. DESCRIPTION: DATE:

These drawings are for the purpose of PLANNING PERMISSION only.



07721077364 CADraftBuildingDesigns@gmail.com

Site: 80 Parkland Drive
Oadby
Leicester LE2 4DG

Project: Proposed single storey rear extension and alterations

Drawing Title: Site/Location Plan & Block Plan

Scale at A3: as shown Date: SEP 2023 Drawn: MP Revision: A

Project No. Drawing no: 2326 - A 06 of 06