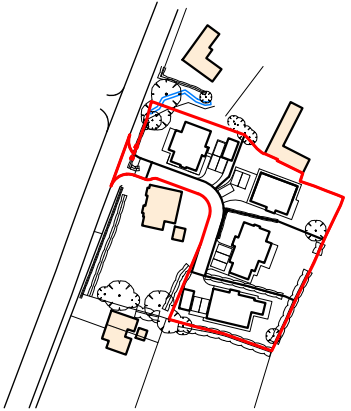
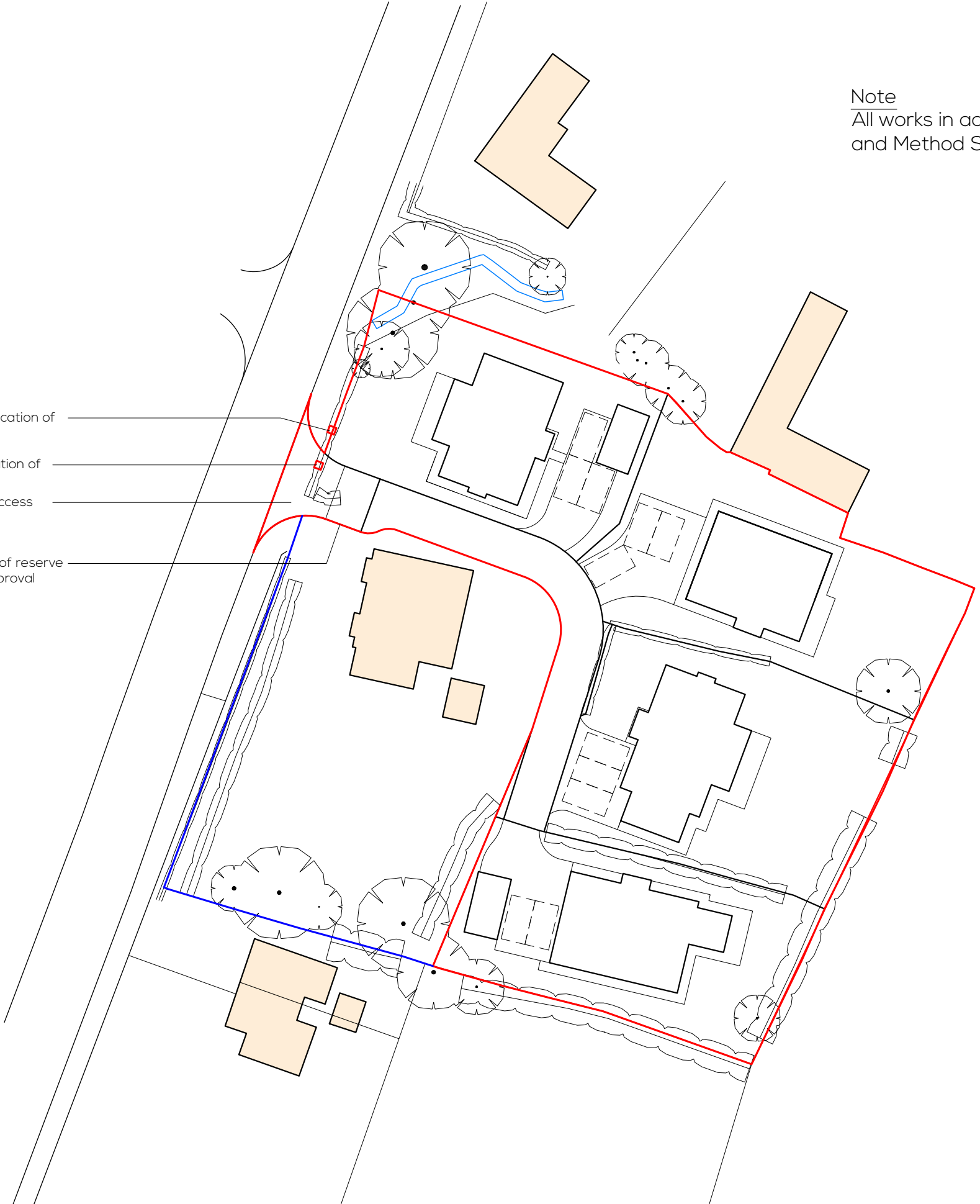


Note
All works in accordance with Historic Impact Assessment
and Method Statement

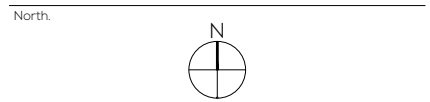


Location - 1:2500

- Proposed location of milestone
- Existing location of milestone
- Proposed access
- Red outline of reserve matters approval



Block - 1:500



Dwg Notes.
Do not scale, use figured dims only. Dims displayed in millimeters unless stated otherwise. All dimensions to check on site prior to commencement, any discrepancies to be report to designer.
This drawing is COPYRIGHT. Drawing must not be reproduced for any purpose without written permission.

Project
Residential Development, Greenacres, Howey
Subject
Block and Location Plan

Scale. 1:500 © A3
0 10 20

Date. 10 / 2023
Ref. 0218 / 10