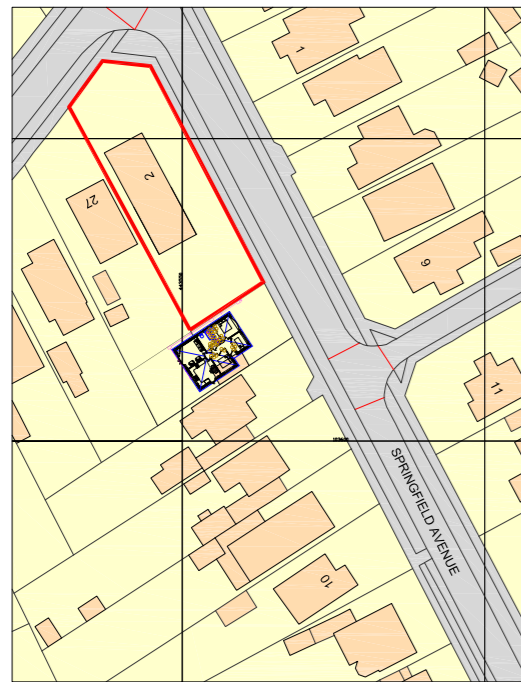
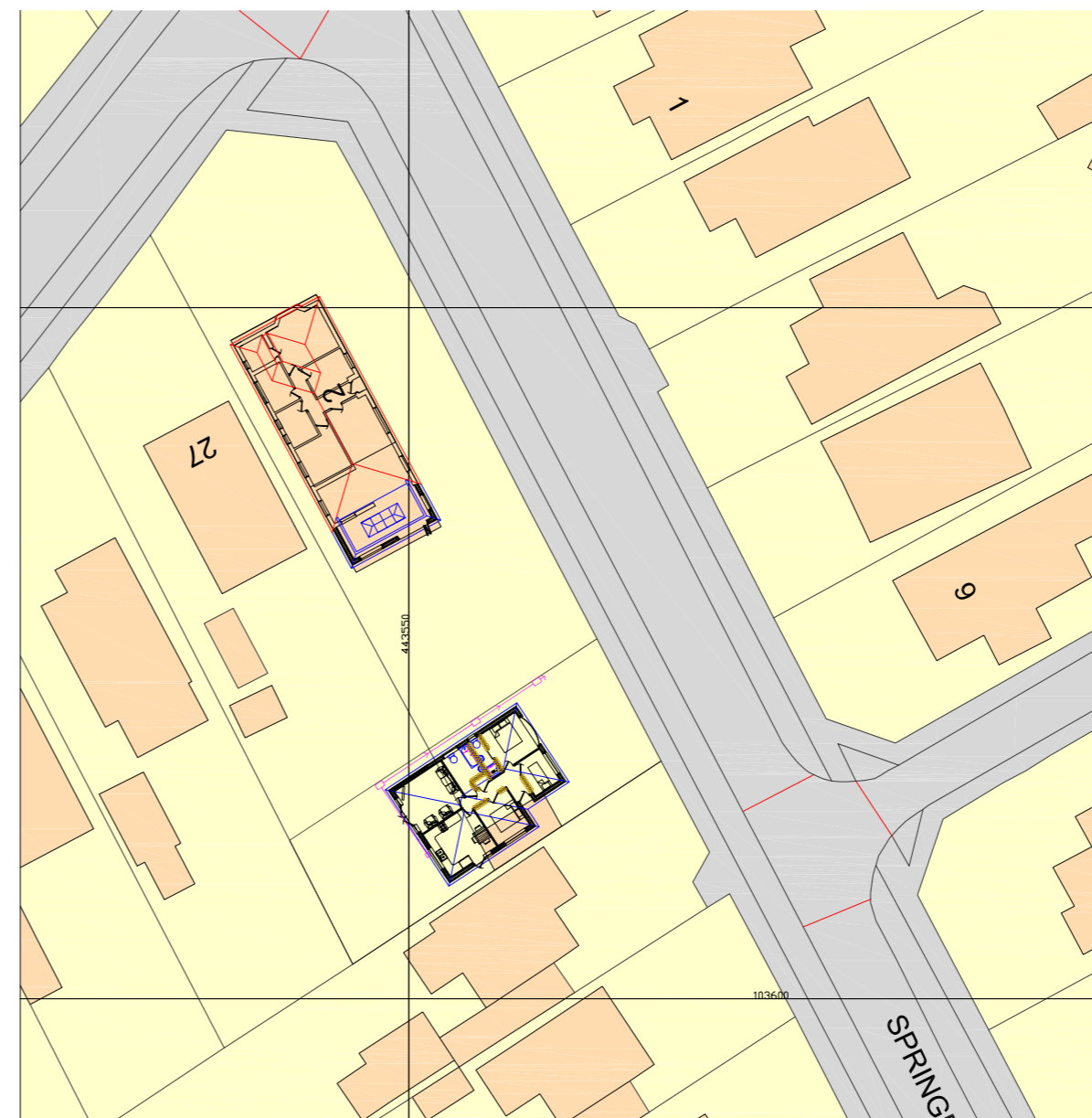


Notes
 All dimensions and details to be checked on site by builder prior to commencement of works.
 This plan must not be acted upon until it has been approved by the Local Authority.
 Client to conform to party wall act of 1996 if required.

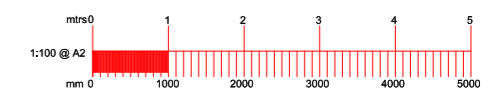
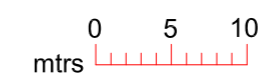


Ordnance Survey, (c) Crown Copyright 2018. All rights reserved. Licence number 100022432

Site Location Plan
 Scale 1:1250



Block Plan
 Scale 1:500



B		
A		
	Date	Revisions

Drawing Title.
 Maps

SITE ADDRESS 2 Springfield Avenue Holbury Southampton SO45 2LP	CLIENT ADDRESS
--	----------------

Scale. as noted PAPER SIZE A2

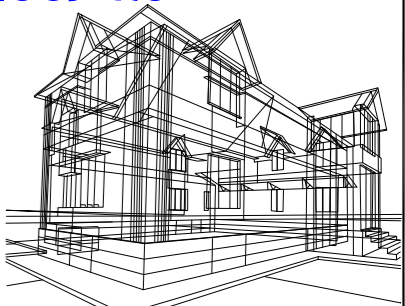
Date. January 2024 Drawn by. *R.N.S.*

Sanders Design Services Ltd

95 Cedar Road
 Hythe
 Southampton
 SO45 3PX

www.sandersdesignservices.co.uk
info@sandersdesignservices.co.uk

023 8020 7195



Drawing No	barr sht 3	Revision	x
------------	------------	----------	---