
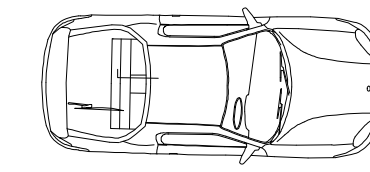


NEW MCDONALDS DT LANE


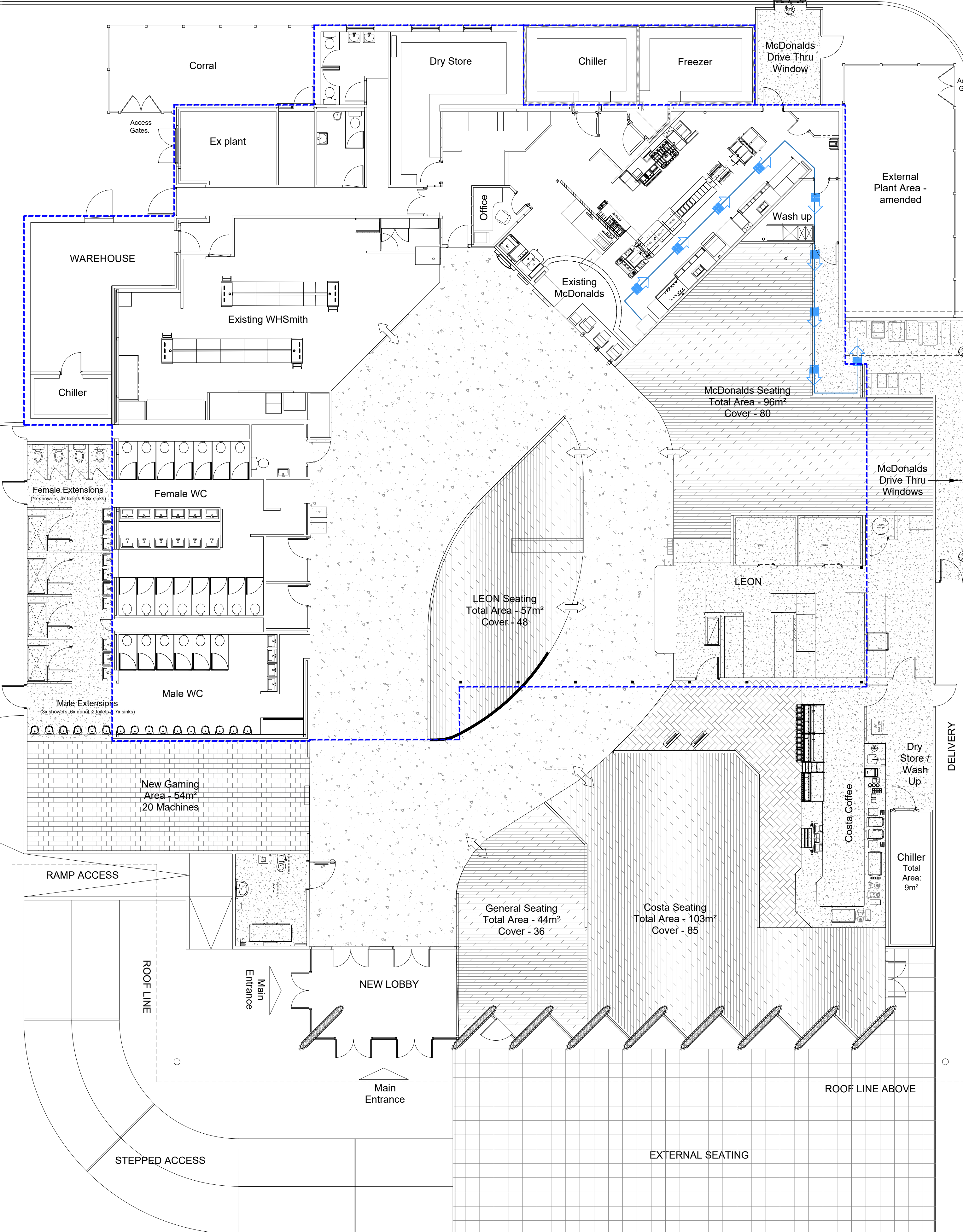
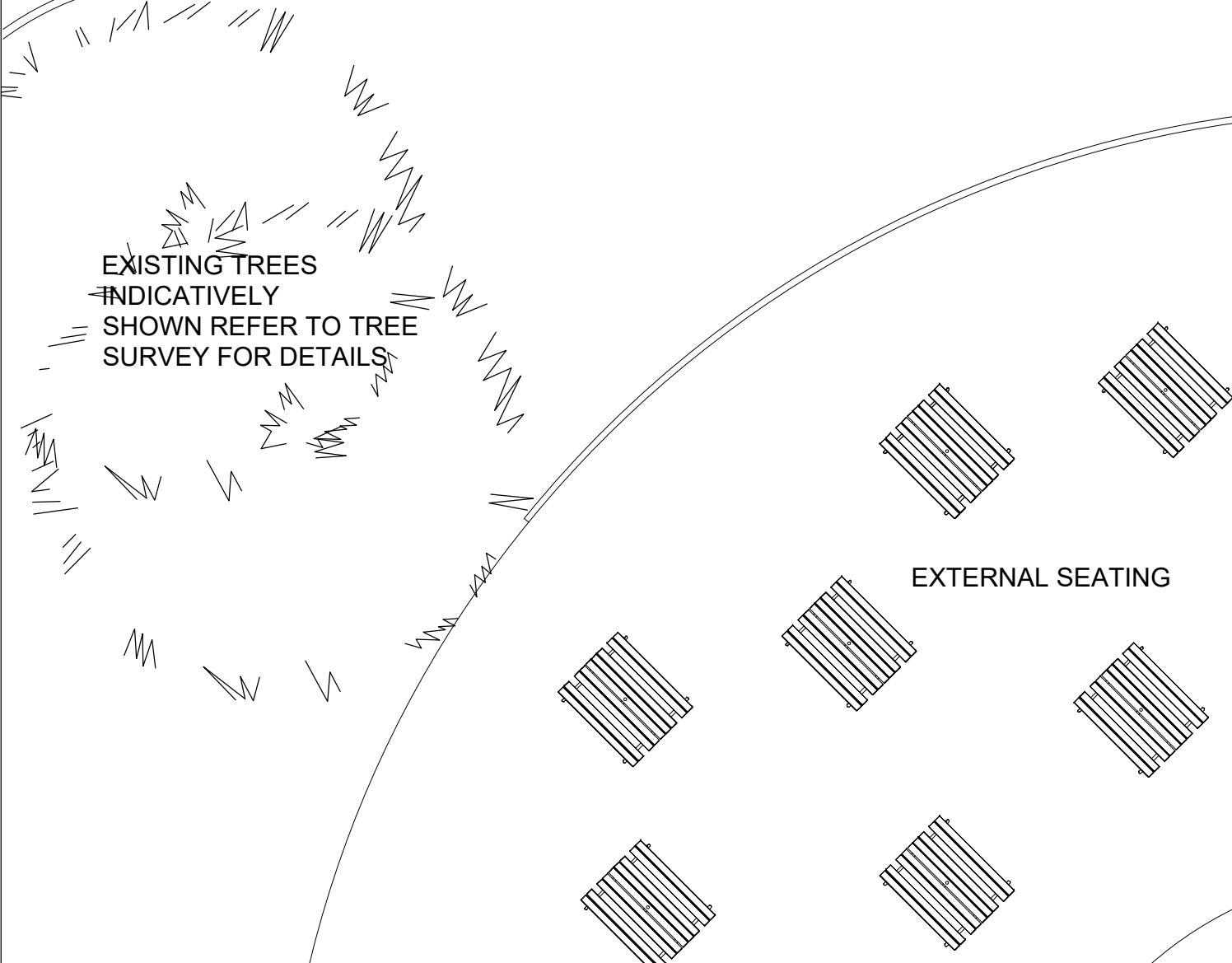
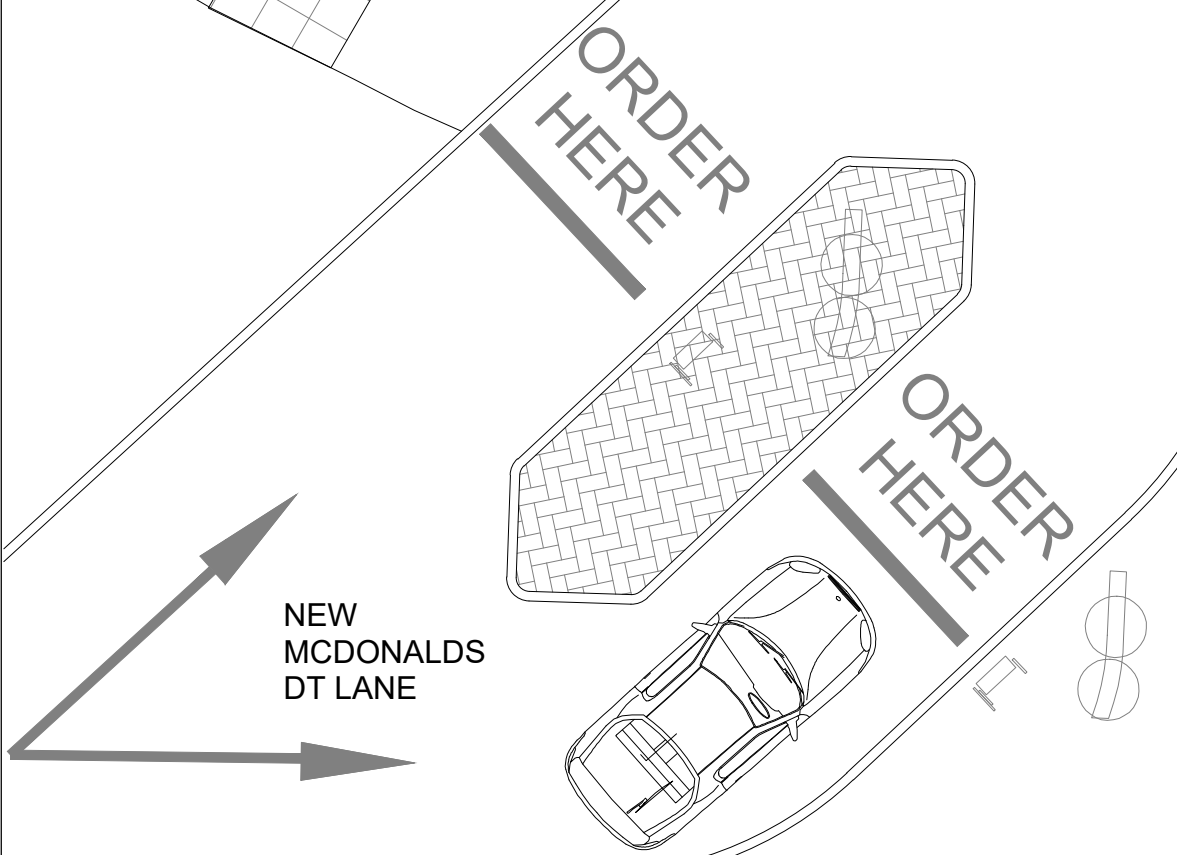


© 2013 PPL (Northampton) LTD

Notes:

1. If this drawing has been received electronically it is the recipient's responsibility to print the document to the correct scale.
2. All dimensions are in millimeters unless stated otherwise. It is recommended that information is not scaled off this drawing.
3. This drawing should be read in conjunction with all other relevant drawings and specifications.
4. All boundaries, dimensions and levels are to be checked on site before construction and any discrepancies are to be reported to the Architect.
5. For the purpose of coordination, all relevant parties must check this information prior to implementation and report any discrepancies to the Architect.

GRASS



NEW MCDONALDS DT LANE



PROPOSED GROUND FLOOR PLAN

SCALE 1:100 @ A1



Rev. No	Date	Revision	Drawn by	Checked

Client



Project
 ROWNHAMS NORTH MOTORWAY SERVICE AREA
 M27 Northbound
 Southampton SO16 8AP

Drawing PROPOSED GROUND PLAN

Studio 3
 The Drive ~ Kettering
 NN15 7EX
 T: 01536 430499

ARCHITECTURE DESIGN DEVELOPMENT

PPL

Scale: 1:100@A1 Date: 06.09.23 JCA Drawn by: Checked by:
 Job No: RC578 Drg No: 203 Rev No: