



Application for Planning Permission. Town and Country Planning Act 1990

Privacy Notice

This form is provided by Planning Portal and based on the requirements provided by Welsh Government for the sole purpose of submitting information to the Local Planning Authority in accordance with the legislation detailed on this form and other relevant items of primary and subordinate legislation.

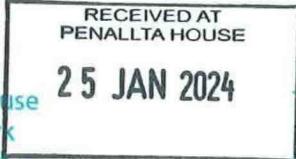
Please be aware that once you have downloaded this form, Planning Portal and Welsh Government will have no access to the form or the data you enter into it. Any subsequent use of this form is solely at your discretion, including the choice to complete and submit it to the Local Planning Authority in agreement with the declaration section.

Upon receipt of this form and any supporting information, it is the responsibility of the Local Planning Authority to inform you of its obligations in regards to the processing of your application. Please refer to its website for further information on any legal, regulatory and commercial requirements relating to information security and data protection of the information you have provided.

Local Planning Authority details:



Tredomen House
Tredomen Park
Ystrad Mynach
Hengoed CF82 7WF
Tel: 01443 815588
Email: planning@caerphilly.gov.uk



Tŷ Tredomen
Parc Tredomen
Ystrad Mynach
Hengoed CF82 7WF
Ffôn: 01443 815588
Ebost: planning@caerphilly.gov.uk

Publication on Local Planning Authority websites

Information provided on this form and in supporting documents may be published on the authority's planning register and website.

Please ensure that the information you submit is accurate and correct and does not include personal or sensitive information. If you require any further clarification, please contact the Local Planning Authority directly.

If printed, please complete using block capitals and black ink.

It is important that you read the accompanying guidance notes and help text as incorrect completion will delay the processing of your application.

1. Applicant Name and Address

Title: First name: Last name:

Company (optional):

Unit: House number: House suffix:

House name:

Address 1:

Address 2:

Address 3:

Town:

County:

CF83 1HQ

2. Agent Name and Address

Title: First name: Last name:

Company (optional):

Unit: House number: House suffix:

House name:

Address 1:

Address 2:

Address 3:

Town:

County:

CF81 9BL

3. Description of the Proposal

Please describe the proposed development, including any change of use:

CHANGE OF USE FROM LIGHT INDUSTRIAL TO A VETREINARY SURGERY.

RECEIVED AT
PENALLTA HOUSE
25 JAN 2024

Has the building, work or change of use already started? Yes No

If Yes, please state the date when building, work or use were started (DD/MM/YYYY): (date must be pre-application submission)

Has the building, work or change of use been completed? Yes No

If Yes, please state the date when the building, work or change of use was completed: (DD/MM/YYYY): (date must be pre-application submission)

4. Site Details

Please provide the full postal address of the application site.

Unit: House number: House suffix:

House name:

Address 1:

Address 2:

Town:

County:

Postcode (optional):

If you cannot provide a postcode, the description of the site location must be completed. Please provide the most accurate site description you can, to help locate the site - for example "field to the North of the Post Office".

Easting: Northing:

Description:

5. Pre-application Advice

Has pre-application advice been sought from the local authority about this application? Yes No

If Yes, please complete the following information about the advice you were given. (This will help the authority to deal with this application more efficiently).

Please tick if the full contact details are not known, and then complete as much as possible:

Officer name:

Reference:

Date (DD/MM/YYYY): (must be pre-application submission)

Details of pre-application advice received?

6. Pedestrian and Vehicle Access, Roads and Rights of Way

Is a new or altered vehicle or pedestrian access proposed to or from the public highway? Yes No

Are there any new public roads to be provided within the site? Yes No

Are there any new public rights of way to be provided within or adjacent to the site? Yes No

Do the proposals require any diversions /extinguishments and/or creation of rights of way? Yes No

Please show details of any existing or proposed rights of way on or adjacent to the site, as well as any alterations to pedestrian and vehicle access, on your plans or drawings.

7. Waste Storage and Collection

Do the plans incorporate areas to store and aid the collection of waste and have arrangements been made for the separate storage and collection of recyclable waste? Yes No

If Yes, please provide details:

8. Neighbour and Community Consultation

Have you consulted your neighbours or the local community about the proposal? Yes No

If Yes, please provide details:

9. Authority Employee / Member

With respect to the Authority, I am:

- a) a member of staff
- b) an elected member
- c) related to a member of staff
- d) related to an elected member

Do any of these statements apply to you?

Yes No

If Yes, please provide details of the name, relationship and role

RECEIVED AT
PENALLTA HOUSE
25 JAN 2024

10. Materials

If applicable, please state what materials are to be used externally. Include type, colour and name for each material:

	Existing (where applicable)	Proposed	Not applicable	Don't Know
Walls			<input checked="" type="checkbox"/>	<input type="checkbox"/>
Roof			<input checked="" type="checkbox"/>	<input type="checkbox"/>
Windows		UPVC DOUBLE GLAZED	<input type="checkbox"/>	<input type="checkbox"/>
Doors		UPVC DOUBLE GLAZED	<input type="checkbox"/>	<input type="checkbox"/>
Boundary treatments (e.g. fences, walls)			<input checked="" type="checkbox"/>	<input type="checkbox"/>
Vehicle access and hard-standing			<input checked="" type="checkbox"/>	<input type="checkbox"/>
Lighting			<input type="checkbox"/>	<input checked="" type="checkbox"/>
Others (please specify)			<input type="checkbox"/>	<input checked="" type="checkbox"/>

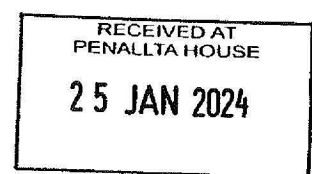
Are you supplying additional information on submitted plan(s)/drawing(s)/design and access statement?

Yes

No

If Yes, please state references for the plan(s)/drawing(s)/design and access statement:

COPY OF PLANS



11. Vehicle Parking

Is vehicle parking relevant to this proposal? Yes No

If Yes, please provide information on the existing and proposed number of on-site parking and cycling spaces on your plans.

12. Foul Sewage

Please state how foul sewage is to be disposed of:

Mains sewer Cess pit Package treatment plant Septic tank Other

Are you proposing to connect to the existing drainage system? Yes No

If Yes, please include the details of the existing system on the application drawings and state references for the plan(s)/drawing(s):

13. Biodiversity and Geological Conservation

To assist in answering the following questions refer to the guidance notes on the Planning Portal website (see "Local level requirements and additional documentation"). The notes provide further information on when there is a reasonable likelihood that any important biodiversity or geological conservation features may be present or nearby and whether they are likely to be affected by your proposals. Having referred to the guidance notes, is there a reasonable likelihood of the following being affected adversely or conserved and enhanced within the application site, or on land adjacent to or near the application site?

a) Protected and priority species:

- Yes, on the development site
- Yes, on land adjacent to or near the proposed development
- No

b) Designated sites, important habitats or other biodiversity features:

- Yes, on the development site
- Yes, on land adjacent to or near the proposed development
- No

c) Features of geological conservation importance:

- Yes, on the development site
- Yes, on land adjacent to or near the proposed development
- No

Supporting Information Requirements

Where a development proposal is likely to affect features of biodiversity or geological conservation interest, you will need to submit, with the application, sufficient information and assessments to allow the local planning authority to determine the proposal.

Failure to submit all information required will result in your application being deemed invalid. It will not be considered valid until all information required by the Local Planning Authority has been submitted.

Your Local Planning Authority will be able to advise on the content of any assessments that may be required.

14. Trees and Hedges

Are there trees or hedges on the proposed development site? Yes No

And/or: Are there trees or hedges on land adjacent to the proposed development site that could influence the development or might be important as part of the local landscape character? Yes No

If Yes to either or both of the above, you may need to provide a full Tree Survey, at the discretion of your local planning authority. If a Tree Survey is required, this and the accompanying plan should be submitted alongside your application. Your local planning authority should make clear on its website what the survey should contain, in accordance with the current 'BS5837: Trees in relation to design, demolition and construction - Recommendations'.

15. Trade Effluent

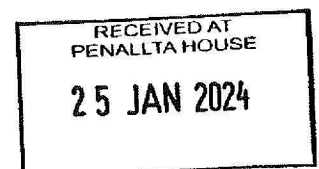
Does the proposal involve the need to dispose of trade effluents or waste? Yes No

If Yes, please describe the nature, volume and means of disposal of trade effluents or waste

16. Residential Units (Including Conversion)

Does your proposal include the gain, loss or change of use of residential units? Yes No

If you answered "Yes" to the question above, please specify the existing and proposed number of market and affordable dwellings on the attached plans.



17. All Types of Development: Non-residential Floorspace

Does your proposal involve the loss, gain or change of use of non-residential floorspace? Yes No

If you have answered Yes to the question above please add details in the following table:

Use class/type of use	Not applicable	Existing gross internal floorspace (square metres)	Gross internal floorspace to be lost by change of use or demolition (square metres)	Total gross internal floorspace proposed (including change of use)(square metres)	Net additional gross internal floorspace following development (square metres)
A1	<input checked="" type="checkbox"/>				
Shops	<input checked="" type="checkbox"/>				
Net tradable area:	<input checked="" type="checkbox"/>				
A2	<input checked="" type="checkbox"/>				
Financial and professional services	<input checked="" type="checkbox"/>				
A3	<input checked="" type="checkbox"/>				
Restaurants and cafes	<input checked="" type="checkbox"/>				
B1 (a)	<input checked="" type="checkbox"/>				
Offices	<input checked="" type="checkbox"/>				
B1 (b)	<input checked="" type="checkbox"/>				
Research and development	<input checked="" type="checkbox"/>				
B1 (c)	<input type="checkbox"/>	120	0		
B2	<input checked="" type="checkbox"/>				
General industrial	<input checked="" type="checkbox"/>				
B8	<input checked="" type="checkbox"/>				
Storage or distribution	<input checked="" type="checkbox"/>				
C1	<input checked="" type="checkbox"/>				
Hotels and halls of residence	<input checked="" type="checkbox"/>				
C2	<input checked="" type="checkbox"/>				
Residential institutions	<input checked="" type="checkbox"/>				
D1	<input checked="" type="checkbox"/>				
Non-residential institutions	<input checked="" type="checkbox"/>				
D2	<input checked="" type="checkbox"/>				
Assembly and leisure	<input checked="" type="checkbox"/>				
OTHER	<input type="checkbox"/>				
Please Specify	<input type="checkbox"/>			170	50
VETS					
Total					

RECEIVED AT
PENALLTA HOUSE
25 JAN 2024

In addition, for hotels, residential institutions and hostels, please additionally indicate the loss or gain of rooms

Use class	Type of use	Not applicable	Existing rooms to be lost by change of use or demolition	Total rooms proposed (including changes of use)	Net additional rooms
C1	Hotels	<input checked="" type="checkbox"/>			
C2	Residential Institutions	<input checked="" type="checkbox"/>			
OTHER		<input checked="" type="checkbox"/>			
Please Specify		<input checked="" type="checkbox"/>			

18. Employment

Please complete the following information regarding employees:

	Full-time	Part-time	Total full-time equivalent
Existing employees			
Proposed employees	5	1	

19. Hours of Opening

If known, please state the hours of opening (e.g. 15:30) for each non-residential use proposed:

Use	Monday to Friday	Saturday	Sunday and Bank Holidays	Not known
	8:30 AM - 6:00 PM	9:00 AM - 1:00 PM		

20. Site Area

Please state the site area in hectares (ha)

If Yes, please complete the following information regarding public open space:

Does your proposal involve the construction of a new building which would result in the loss or gain of public open space? Yes No

	Open Space Lost	Open space gained
Area of Land (ha)		

21. Assessment of Flood Risk

Is the site within an area at risk of flooding? (Refer to the Welsh Government's Development Advice Maps website - <http://data.wales.gov.uk/apps/floodmapping/>) Yes No

If Yes, and you are proposing a new building or change of use, please add details of the proposal in the following table:

Floodplain Area	Residential (Number of units)	Non-residential (Area of land - hectares)
Floodplain C1		
Floodplain C2		

If the proposed development is within an area at risk of flooding you will need to consider whether it is appropriate to submit a flood consequences assessment. (Refer to Section 6 and 7 and Appendix 1 of TAN 15 - <http://wales.gov.uk/topics/planning/policy/tans/tan15/?lang=en>)

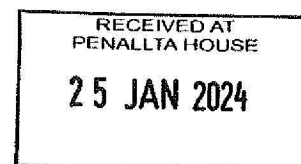
Is your proposal within 20 metres of a watercourse (e.g. river, stream or beck)? Yes No

Will the proposal increase the flood risk elsewhere? Yes No

From 7 January 2019, all new developments of more than 1 dwelling house or where the construction area is 100 square metres or more, require Sustainable Drainage Systems (SuDS) for surface water designed and built in accordance with the Welsh Ministers' Statutory SuDS Standards. SuDS Schemes must be approved by your local authority acting in its SuDS Approving Body (SAB) role. Please contact your local authority for details of how to apply.

How will surface water be disposed of?

Sustainable drainage system Soakaway Main sewer Existing watercourse Pond/lake



22. Existing Use

Please describe the current use of the site:

VACANT

Is the site currently vacant? Yes No

If Yes, please describe the last use of the site:

LIGHT INDUSTRIAL

When did this use end (if known)? (DD/MM/YYYY)
(date where known may be approximate)

Does the proposal involve any of the following:

Land which is known or suspected to be contaminated for all or part of the site Yes No

A proposed use that would be particularly vulnerable to the presence of contamination? Yes No

If you have answered Yes to any of the above, you will need to submit an appropriate contamination assessment.

Does your proposal involve the construction of a new building? Yes No

If Yes, please complete the following information regarding the element of the site area which is in previously developed land or greenfield land:

	Previously Developed Land	Greenfield Land
Area of land (ha) proposed for new development		

23. Renewable and Low Carbon Energy

Does your proposal involve the installation of a stand-alone renewable or low-carbon energy development? Yes No

If you have answered Yes to the question above please state the proposed energy output capacity in MegaWatts (MW):

Renewable Energy Type	Energy Capacity (MW)
Anaerobic digestion	
Biofuels	
Biomass	
Combined heat and power (CHP)	
District heating	
Fuel cells	
Geothermal	
Ground/water/air heat pumps	
Hydropower	
Solar	
Waste heat energy	
Wind	
Other low carbon or renewable energy (please specify below)	

RECEIVED AT
PENALLTA HOUSE
25 JAN 2024

24. Industrial or Commercial Processes and Machinery

Please describe the activities and processes which would be carried out on the site and the end products including plant, ventilation or air conditioning. Please include the type of machinery which may be installed on site:

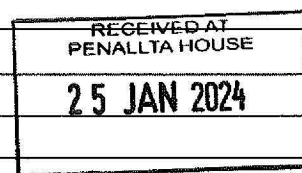
Is the proposal a waste management development? Yes No

If the answer is Yes, please complete the following table:

	Not applicable	The total capacity of the void in cubic metres, including engineering surcharge and making no allowance for cover or restoration material (or tonnes if solid waste or litres if liquid waste)	Maximum annual operational throughput in tonnes (or litres if liquid waste)
Inert landfill	<input type="checkbox"/>		
Non-hazardous landfill	<input type="checkbox"/>		
Hazardous landfill	<input type="checkbox"/>		
Energy from waste incineration	<input type="checkbox"/>		
Other incineration	<input type="checkbox"/>		
Landfill gas generation plant	<input type="checkbox"/>		
Pyrolysis/gasification	<input type="checkbox"/>		
Metal recycling site	<input type="checkbox"/>		
Transfer stations	<input type="checkbox"/>		
Material recovery/recycling facilities (MRFs)	<input type="checkbox"/>		
Household civic amenity sites	<input type="checkbox"/>		
Open windrow composting	<input type="checkbox"/>		
In-vessel composting	<input type="checkbox"/>		
Anaerobic digestion	<input type="checkbox"/>		
Any combined mechanical, biological and/or thermal treatment (MBT)	<input type="checkbox"/>		
Sewage treatment works	<input type="checkbox"/>		
Other treatment	<input type="checkbox"/>		
Recycling facilities construction, demolition and excavation waste	<input type="checkbox"/>		
Storage of waste	<input type="checkbox"/>		
Other waste management	<input type="checkbox"/>		
Other developments	<input type="checkbox"/>		

Please provide the maximum annual operational throughput of the following waste streams:

Municipal	
Construction, demolition and excavation	
Commercial and industrial	
Hazardous	



If this is a landfill application you will need to provide further information before your application can be determined. Your waste planning authority should make clear what information it requires on its website.

25. Hazardous Substances

Does the proposal involve the use or storage of any of the following materials in the quantities stated below? Yes No Not applicable

If Yes, please provide the amount of each substance that is involved:

Acrylonitrile (tonnes) <input type="text"/>	Ethylene oxide (tonnes) <input type="text"/>	Phosgene (tonnes) <input type="text"/>
Ammonia (tonnes) <input type="text"/>	Hydrogen cyanide (tonnes) <input type="text"/>	Sulphur dioxide (tonnes) <input type="text"/>
Bromine (tonnes) <input type="text"/>	Liquid oxygen (tonnes) <input type="text"/>	Flour (tonnes) <input type="text"/>
Chlorine (tonnes) <input type="text"/>	Liquid petroleum gas (tonnes) <input type="text"/>	Refined white sugar (tonnes) <input type="text"/>

26. Ownership Certificates

One Certificate A, B, C, or D, must be completed, together with the Agricultural Holdings Certificate with this application form
Certificate of Ownership – Certificate A

Town and Country Planning (Development Management Procedure) (Wales) Order 2012

I certify/The applicant certifies that on the day 21 days before the date of this application nobody except myself/ the applicant was the owner (*owner is a person with a freehold interest or leasehold interest with at least 7 years left to run*) of any part of the land or building to which the application relates.

Signed - Applicant:

		(YY): 4
--	--	----------------

Certificate of Ownership – Certificate B

Town and Country Planning (Development Management Procedure) (Wales) Order 2012

I certify/ The applicant certifies that I have/the applicant has given the requisite notice to everyone else (as listed below) who, on the day 21 days before the date of this application, was the owner (*owner is a person with a freehold interest or leasehold interest with at least 7 years left to run*) of any part of the land or building to which this application relates.

Name of Owner	Address	Date Notice Served

Signed - Applicant:

Or signed - Agent:

Date (DD/MM/YYYY):

--	--	--

Certificate of Ownership – Certificate C

Town and Country Planning (Development Management Procedure) (Wales) Order 2012

I certify/ The applicant certifies that:

- Neither Certificate A or B can be issued for this application
- All reasonable steps have been taken to find out the names and addresses of the other owners (*owner is a person with a freehold interest or leasehold interest with at least 7 years left to run*) of the land or building, or of a part of it, but I have/ the applicant has been unable to do so.

The steps taken were:

--

Name of Owner	Address	Date Notice Served

RECEIVED AT
PENALLTA HOUSE
25 JAN 2024

Notice of the application has been published in the following newspaper (circulating in the area where the land is situated):

On the following date (which must not be earlier than 21 days before the date of the application):

--	--

26. Ownership Certificates (continued)

Certificate of Ownership – Certificate D

Town and Country Planning (Development Management Procedure) (Wales) Order 2012

I certify/ The applicant certifies that:

- Certificate A cannot be issued for this application
- All reasonable steps have been taken to find out the names and addresses of everyone else who, on the day 21 days before the date of this application, was the owner (*owner is a person with a freehold interest or leasehold interest with at least 7 years left to run*) of any part of the land to which this application relates, but I have/ the applicant has been unable to do so.

The steps taken were:

--

Notice of the application has been published in the following newspaper (circulating in the area where the land is situated):

--

On the following date (which must not be earlier than 21 days before the date of the application):

--

Signed - Applicant:

--

Or signed - Agent:

--

Date (DD/MM/YYYY):

--

27. Agricultural Holdings

Agricultural Holding Certificate

Town and Country Planning (Development Management Procedure) (Wales) Order 2012

Agricultural Land Declaration - You Must Complete Either A or B

(A) None of the land to which the application relates is, or is part of, an agricultural holding

Signed - Applicant:

--



(B) I have/ The applicant has given the requisite notice to every person other than myself/ the applicant who, on the day 21 days before the date of this application, was a tenant of an agricultural holding on all or part of the land to which this application relates, as listed below:

Name of Tenant	Address	Date Notice Served

Signed - Applicant:

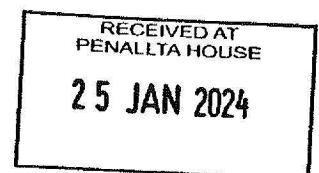
--

Or signed - Agent:

--

Date (DD/MM/YYYY):

--



28. Planning Application Requirements - Checklist

Please read the following checklist to make sure you have sent all the information in support of your proposal. Failure to submit all information required will result in your application being deemed invalid. It will not be considered valid until all information required by the Local Planning Authority has been submitted.

The original and 3 copies of a completed and dated application form:

The correct fee:

The original and 3 copies of the plan which identifies the land to which the application relates drawn to an identified scale and showing the direction of North:

The original and 3 copies of a design and access statement, if the proposed development:

• is within a World Heritage Site, and consists of the creation of one or more dwellings, or creates floor space of 100 square metres or more; or

The original and 3 copies of other plans and drawings or information necessary to describe the subject of the application:

If the proposed development constitutes major development, the original and 3 copies of the pre-application consultation report

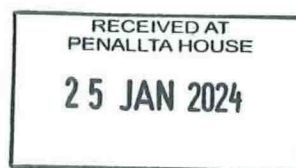
• constitutes "major development".

The original and 3 copies of the completed, dated Ownership Certificate (A, B, C, or D - as applicable):

The original and 3 copies of the completed, dated Article 11 Certificate (Agricultural Holdings):

Depending on the type and scale of proposed development, your application – in order to be validated - may also need to be accompanied by the following technical documents:

- Flood Consequences Assessment
- Biodiversity and Geological Conservation Assessment
- Tree Survey
- Coal Mining Risk Assessment
- Rural Enterprise Dwelling Appraisal
- Retail Impact Assessment
- Noise Assessment
- Transport Assessment




The Welsh Government's Management Manual will assist you in determining whether any of these assessments are necessary.

You should also note that your Local Planning Authority may have adopted 'Local Validation Requirements' for some major developments. Information on any "Local Validation Requirements" will be available on the Local Planning Authority's website.

29. Declaration

I/we hereby apply for planning permission as described in this form and the accompanying plans/drawings and additional information. I confirm that, to the best of my knowledge, any facts stated are true and accurate and any opinions given are the genuine opinions of the persons giving them.



32. Site Visit

Can the site be seen from a public road, public footpath, bridleway or other public land? Yes No

If the planning authority needs to make an appointment to carry out a site visit, whom should they contact? (Please select only one)

Agent Applicant Other (if different from the agent/applicant's details)

If Other has been selected, please provide:

Contact name:

Telephone number:

Email address: