



Application for a Lawful Development Certificate for a Proposed use or development.  
Town and Country Planning Act 1990: Section 192, as amended by section 10 of  
the Planning and Compensation act 1991.

Town and Country Planning (Development Management Procedure) (Wales) Order 2012

**Privacy Notice**

This form is provided by Planning Portal and based on the requirements provided by Welsh Government for the sole purpose of submitting information to the Local Planning Authority in accordance with the legislation detailed on this form and other relevant items of primary and subordinate legislation.

Please be aware that once you have downloaded this form, Planning Portal and Welsh Government will have no access to the form of the data you enter into it. Any subsequent use of this form is solely at your discretion, including the choice to complete and submit it to the Local Planning Authority in agreement with the declaration section.

Upon receipt of this form and any supporting information, it is the responsibility of the Local Planning Authority to inform you of its obligations in regards to the processing of your application. Please refer to its website for further information on any legal, regulatory and commercial requirements relating to information security and data protection of the information you have provided.

**Local Planning Authority details:**



Tredomen House  
Tredomen Park  
Ystrad Mynach  
Hengoed CF82 7WF  
Tel: 01443 815588  
Email: [planning@caerphilly.gov.uk](mailto:planning@caerphilly.gov.uk)

Tŷ Tredomen  
Parc Tredomen  
Ystrad Mynach  
Hengoed CF82 7WF  
Ffôn: 01443 815588  
Ebost: [planning@caerphilly.gov.uk](mailto:planning@caerphilly.gov.uk)

RECEIVED AT  
PENALLTA HOUSE  
**07 FEB 2024**

**Publication on Local Planning Authority websites**

Information provided on this form and in supporting documents may be published on the authority's planning register and website.

Please ensure that the information you submit is accurate and correct and does not include personal or sensitive information. If you require any further clarification, please contact the Local Planning Authority directly.

If printed, please complete using block capitals and black ink.

It is important that you read the accompanying guidance notes and help text as incorrect completion will delay the processing of your application.

**1. Applicant Name and Address**

Title:  First name:

Last name:

Company (optional):

Unit:  House number:  House suffix:

House name:

Address 1:

Address 2:

Address 3:

Town:

County:

Country:

Postcode:

**2. Agent Name and Address**

Title:  First name:

Last name:

Company (optional):

Unit:  House number:  House suffix:

House name:

Address 1:

Address 2:

Address 3:

Town:

County:

Country:

Postcode:

### 3. Site Details

Please provide the full postal address of the application site.

Unit:  House number:  House suffix:

House name:

Address 1:

Address 2:

Town:

County:

Postcode (optional):

If you cannot provide a postcode, the description of site location must be completed. Please provide the most accurate site description you can, to help locate the site - for example "field to the North of the Post Office".

Easting:  Northing:

Description:

### 4. Pre-application Advice

Has pre-application advice been sought from the local authority about this application?  Yes  No


If Yes, please complete the following information about the advice you were given. (This will help the authority to deal with this application more efficiently).

Please tick if the full contact details are not known, and then complete as much as possible:

Officer name:

Reference:

Date DD/MM/YYYY:   
(must be pre-application submission)

Details of pre-application advice received?  


### 5. Lawful Development Certificate - Interest In Land

Please state the applicant's interest in the land?

Owner:  Yes  No Lessee:  Yes  No Occupier:  Yes  No

If Yes to Lessee or Occupier please give details of the owner and state whether they have been informed in writing of this application:

Name	Address	Have they been informed in writing of the application	
		Yes	No
		<input type="checkbox"/>	<input type="checkbox"/>

If No to all the above, please give name and addresses of anyone you know who has an interest in the land:

Name	Address	Nature of interest in the land	Have they been informed of the application?		if they have not been informed of the application please explain why not
			Yes	No	
			<input type="checkbox"/>	<input type="checkbox"/>	
			<input type="checkbox"/>	<input type="checkbox"/>	
			<input type="checkbox"/>	<input type="checkbox"/>	
			<input type="checkbox"/>	<input type="checkbox"/>	

### 6. Authority Employee / Member

With respect to the Authority, I am:

- a) a member of staff      c) related to a member of staff  
b) an elected member      d) related to an elected member

Do any of these statements apply to you?

Yes  No

If Yes, please provide details of the name, relationship and role

### 7. Grounds For Application

#### Information About The Existing Use(s)

Please explain why you consider the existing or last use of the land is lawful, or why you consider that any existing buildings, which it is proposed to alter, or extend are lawful

[Empty box for explanation of existing use]

Please list the supporting documentary evidence (such as a planning permission) which accompanies this application:

1.	
2.	
3.	
4.	
5.	

If you consider the existing, or last use is within a 'Use Class' in the Town and Country Planning (Use Classes) Order 1987 (as amended), state which one:

[Empty box for existing use class]

#### Information About The Proposed Use(s)

If you consider the proposed use is within a 'Use Class' in the Town and Country Planning (Use Classes) Order 1987 (as amended), state which one:

Permitted Development

Is the proposed operation or use:


- Temporary           Permanent

If temporary please give details:

[Empty box for temporary details]

Please state why you consider that a Lawful Development Certificate should be granted for this proposal:

3 METRE EXTENSION TO  
 REAR OF PROPERTY  
 EXTENSION TO BE SINGLE STOREY



### 8. Description Of Proposal

Does the proposal consist of, or include:

- a) The carrying out of building or other operations?  Yes       No

If Yes to a, please give detailed description of all such operations (includes the need to describe any proposal to alter or create a new access, layout any new street, construct any associated hard-standings, means of enclosure or means of draining the land/buildings) and indicate on your plans (in the case of a proposed building the plan should indicate the precise siting and exact dimensions):

SEE PLANS

- b) Change of use of the land or building(s)?  Yes       No

If Yes to b, please give a full description of the scale and nature of the proposed use, including the processes to be carried out, any machinery to be installed and the hours the proposed use will be carried out:

[Empty box for description of proposed use]

If Yes to b, please describe fully the existing or the last known use, with the date this use ceased:

[Empty box for existing or last known use]

- Has the proposal been started?  Yes       No

**9. Planning Application Requirements - Checklist**

Please read the following checklist to make sure you have sent all the information in support of your proposal. Failure to submit all information required will result in your application being deemed invalid. It will not be considered valid until all information required by the Local Planning Authority has been submitted.

The burden of proof in a Lawful Development Certificate is firmly with the applicant and therefore sufficient and precise information should be provided.

The original and 3 copies of a completed dated application form:

The original and 3 copies of such evidence verifying the information included in the application as you can provide:

The original and 3 copies of a plan which identifies the land to which the application relates drawn to an identified scale and showing the direction of North:

The correct fee:

**10. Declaration**

I/we hereby apply for planning permission as described in this form and the accompanying plans/drawings and additional information. I confirm that, to the best of my knowledge, any facts stated are true and accurate and any opinions given are the genuine opinions of the persons giving them.

Signed - Applicant

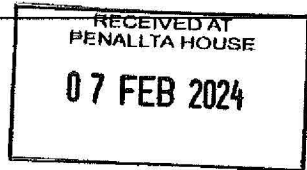
Or signed - Agent

[Redacted Signature]

[Signature]

Date (DD/MM/YYYY):

30/01/2024 (date cannot be pre-application submission)



**WARNING:**  
The amended section 194 of the 1990 Act provides that it is an offence to furnish false or misleading information or to withhold material information with intent to deceive. Section 193(7) enables the authority to revoke, at any time, a certificate they may have been issued as a result of such false or misleading information.

**11. Applicant Contact Details**

Telephone numbers

Country code: [Redacted] National number: [Redacted] Extension number: [Redacted]

Country code: [Redacted] Mobile number (optional): [Redacted]

Email address (optional): [Redacted]

**12. Agent Contact Details**

Telephone numbers

Country code: [Redacted] National number: [Redacted] Extension number: [Redacted]

Country code: [Redacted] Mobile number (optional): [Redacted]

Email address (optional): [Redacted]

**13. Site Visit**

Can the site be seen from a public road, public footpath, bridleway or other public land?  Yes  No

If the planning authority needs to make an appointment to carry out a site visit, whom should they contact? (Please select only one)

Agent  Applicant  Other (if different from the agent/applicant's details)

If Other has been selected, please provide:

Contact name: [Redacted]

Telephone number: [Redacted]

Email address: [Redacted]