



consulting engineers

Street View

Published 2021

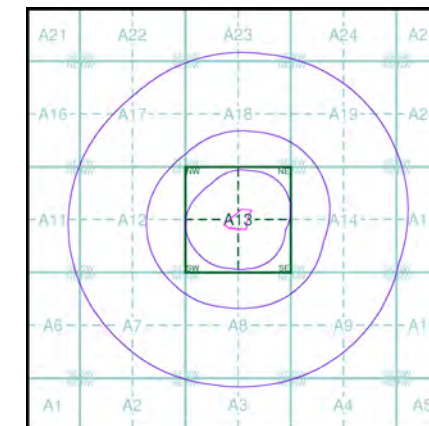
Source map scale - 1:10,000

Street View is a street-level map for the whole of Great Britain produced by the Ordnance Survey. These maps are provided at a nominal scale of 1:10,000

Map Name(s) and Date(s)



Street View Map - Slice A



Order Details

Order Number: 286910639_1_1
 Customer Ref: P17-107
 National Grid Reference: 289100, 693070
 Slice: A
 Site Area (Ha): 1.34
 Search Buffer (m): 1000

Site Details

Aldi, Whins Road, ALLOA, FK10 3SE



Tel: 0844 844 9952
 Fax: 0844 844 9951
 Web: www.envirocheck.co.uk

Appendix C

Envirocheck Report

Envirocheck[®] Report:

Datasheet

Order Details:

Order Number:

286910639_1_1

Customer Reference:

P17-107

National Grid Reference:

289100, 693070

Slice:

A

Site Area (Ha):

1.34

Search Buffer (m):

1000

Site Details:

Aldi, Whins Road

ALLOA

FK10 3SE

Client Details:

Mrs N Watson

3e Consulting Engineers Ltd

2 Esh Plaza

Sir Bobby Robson Way

Great Park

Newcastle upon Tyne

NE13 9BA

Report Section	Page Number
Summary	-
Agency & Hydrological	1
Waste	9
Hazardous Substances	12
Geological	13
Industrial Land Use	16
Sensitive Land Use	30
Data Currency	31
Data Suppliers	35
Useful Contacts	36

Introduction

The Environment Act 1995 has made site sensitivity a key issue, as the legislation pays as much attention to the pathways by which contamination could spread, and to the vulnerable targets of contamination, as it does the potential sources of contamination. For this reason, Landmark's Site Sensitivity maps and Datasheet(s) place great emphasis on statutory data provided by the Environment Agency/Natural Resources Wales and the Scottish Environment Protection Agency; it also incorporates data from Natural England (and the Scottish and Welsh equivalents) and Local Authorities; and highlights hydrogeological features required by environmental and geotechnical consultants. It does not include any information concerning past uses of land. The datasheet is produced by querying the Landmark database to a distance defined by the client from a site boundary provided by the client. In this datasheet the National Grid References (NGRs) are rounded to the nearest 10m in accordance with Landmark's agreements with a number of Data Suppliers.

Copyright Notice

© Landmark Information Group Limited 2021. The Copyright on the information and data and its format as contained in this Envirocheck® Report ("Report") is the property of Landmark Information Group Limited ("Landmark") and several other Data Providers, including (but not limited to) Ordnance Survey, British Geological Survey, the Environment Agency/Natural Resources Wales and Natural England, and must not be reproduced in whole or in part by photocopying or any other method. The Report is supplied under Landmark's Terms and Conditions accepted by the Customer. A copy of Landmark's Terms and Conditions can be found with the Index Map for this report. Additional copies of the Report may be obtained from Landmark, subject to Landmark's charges in force from time to time. The Copyright, design rights and any other intellectual rights shall remain the exclusive property of Landmark and /or other Data providers, whose Copyright material has been included in this Report. © Environment Agency & United Kingdom Research and Innovation 2021. © Natural Resources Wales & United Kingdom Research and Innovation 2021.

Natural England Copyright Notice

Site of Special Scientific Interest, National Nature Reserve, Ramsar, Special Protection Area, Special Conservation Area, Marine Nature Reserve data (derived from Ordnance Survey 1:10000 raster) is provided by, and used with the permission of, Natural England who retain the copyright and Intellectual Property Rights for the data.

Scottish Natural Heritage Copyright

Contains SNH information licensed under the Open Government Licence v3.0.

Ove Arup Copyright Notice

The Mining Instability data was obtained on licence from Ove Arup & Partners Limited (for further information, contact mining.review@arup.com). No reproduction or further use of such Data is to be made without the prior written consent of Ove Arup & Partners Limited. The supplied Mining Instability data is derived from publicly available records and other third party sources and neither Ove Arup & Partners nor Landmark warrant the accuracy or completeness of such information or data.

Stantec Copyright Notice

The cavity data presented has been extracted from the PBA (now Stantec UK Ltd) enhanced version of the original DEFRA national cavity databases. Stantec UK Ltd retain the copyright & intellectual property rights in the data. Whilst all reasonable efforts are made to check that the information contained in the cavity databases is accurate we do not warrant that the data is complete or error free. The information is based upon our own researches and those collated from a number of external sources and is continually being augmented and updated by Stantec UK Ltd. In no event shall Stantec UK Ltd or Landmark be liable for any loss or damage including, without limitation, indirect or consequential loss or damage arising from the use of this data.

Radon Potential dataset Copyright Notice

Information supplied from a joint dataset compiled by The British Geological Survey and Public Health England.

Natural Resources Wales Copyright Notice

Contains Natural Resources Wales information © Natural Resources Wales and Database Right. All rights Reserved. Contains Ordnance Survey Data. Ordnance Survey Licence number 100019741. Crown Copyright and Database Right. Contains Natural Resources Wales information © Natural Resources Wales and Database Right. All rights Reserved. Some features of this information are based on digital spatial data licensed from the Centre for Ecology & Hydrology © NERC (CEH). Defra, Met Office and DARD Rivers Agency © Crown copyright. © Cranfield University. © James Hutton Institute. Contains OS data © Crown copyright and database right 2021. Land & Property Services © Crown copyright and database right.

Report Version v53.0

Data Type	Page Number	On Site	0 to 250m	251 to 500m	501 to 1000m (*up to 2000m)
Agency & Hydrological					
BGS Groundwater Flooding Susceptibility	pg 1	Yes	Yes	Yes	n/a
Contaminated Land Register Entries and Notices					
Discharge Consents	pg 4		2		2
Prosecutions Relating to Controlled Waters			n/a	n/a	n/a
Enforcement and Prohibition Notices					
Integrated Pollution Controls					
Integrated Pollution Prevention And Control					
Local Authority Integrated Pollution Prevention And Control					
Local Authority Pollution Prevention and Controls	pg 4			3	3
Local Authority Pollution Prevention and Control Enforcements					
Nearest Surface Water Feature	pg 5	Yes			
Pollution Incidents to Controlled Waters					
Prosecutions Relating to Authorised Processes					
Registered Radioactive Substances	pg 5		1		
River Quality					
Substantiated Pollution Incident Register					
Water Abstractions					
Water Industry Act Referrals					
Groundwater Vulnerability	pg 5	Yes	n/a	n/a	n/a
Drift Deposits			n/a	n/a	n/a
Source Protection Zones					
River Flood Data (Scotland)	pg 6	Yes	Yes	n/a	n/a
OS Water Network Lines	pg 6	2	2	2	16
Waste					
BGS Recorded Landfill Sites					
Integrated Pollution Control Registered Waste Sites					
Licensed Waste Management Facilities (Landfill Boundaries)					
Licensed Waste Management Facilities (Locations)					
Local Authority Landfill Coverage	pg 9	1	n/a	n/a	n/a
Local Authority Recorded Landfill Sites					
Registered Landfill Sites					
Registered Waste Transfer Sites	pg 9		1		3
Registered Waste Treatment or Disposal Sites	pg 10				2

Data Type	Page Number	On Site	0 to 250m	251 to 500m	501 to 1000m (*up to 2000m)
Hazardous Substances					
Control of Major Accident Hazards Sites (COMAH)	pg 12				1
Explosive Sites					
Notification of Installations Handling Hazardous Substances (NIHHS)					
Planning Hazardous Substance Consents	pg 12				1
Planning Hazardous Substance Enforcements					
Geological					
BGS 1:625,000 Solid Geology	pg 13	Yes	n/a	n/a	n/a
BGS Recorded Mineral Sites	pg 13				9
CBSCB Compensation District			n/a	n/a	n/a
Coal Mining Affected Areas	pg 14	Yes	n/a	n/a	n/a
Mining Instability	pg 14	Yes	n/a	n/a	n/a
Man-Made Mining Cavities					
Natural Cavities					
Non Coal Mining Areas of Great Britain	pg 14		Yes	n/a	n/a
Potential for Collapsible Ground Stability Hazards	pg 14	Yes		n/a	n/a
Potential for Compressible Ground Stability Hazards	pg 14	Yes		n/a	n/a
Potential for Ground Dissolution Stability Hazards				n/a	n/a
Potential for Landslide Ground Stability Hazards	pg 15	Yes	Yes	n/a	n/a
Potential for Running Sand Ground Stability Hazards	pg 15	Yes		n/a	n/a
Potential for Shrinking or Swelling Clay Ground Stability Hazards	pg 15	Yes		n/a	n/a
Radon Potential - Radon Affected Areas			n/a	n/a	n/a
Radon Potential - Radon Protection Measures			n/a	n/a	n/a
Industrial Land Use					
Contemporary Trade Directory Entries	pg 16		21	50	70
Fuel Station Entries	pg 28		2	2	3
Gas Pipelines					

Data Type	Page Number	On Site	0 to 250m	251 to 500m	501 to 1000m (*up to 2000m)
Sensitive Land Use					
Ancient Woodland	pg 30		1	1	2
Areas of Adopted Green Belt	pg 30				1
Areas of Unadopted Green Belt					
Environmentally Sensitive Areas					
Forest Parks					
Local Nature Reserves					
Marine Nature Reserves					
National Nature Reserves					
National Parks					
National Scenic Areas					
Nitrate Sensitive Areas					
Nitrate Vulnerable Zones					
Ramsar Sites					
Sites of Special Scientific Interest					
Special Areas of Conservation					
Special Protection Areas					
World Heritage Sites					

Map ID	Details	Quadrant Reference (Compass Direction)	Estimated Distance From Site	Contact	NGR
	BGS Groundwater Flooding Susceptibility Flooding Type: Potential for Groundwater Flooding to Occur at Surface	A13SE (W)	0	1	289100 693066
	BGS Groundwater Flooding Susceptibility Flooding Type: Potential for Groundwater Flooding of Property Situated Below Ground Level	A13SE (S)	0	1	289103 693050
	BGS Groundwater Flooding Susceptibility Flooding Type: Potential for Groundwater Flooding to Occur at Surface	A13SE (NE)	0	1	289103 693066
	BGS Groundwater Flooding Susceptibility Flooding Type: Potential for Groundwater Flooding of Property Situated Below Ground Level	A13SE (S)	2	1	289103 693000
	BGS Groundwater Flooding Susceptibility Flooding Type: Potential for Groundwater Flooding of Property Situated Below Ground Level	A13SE (S)	3	1	289100 693000
	BGS Groundwater Flooding Susceptibility Flooding Type: Potential for Groundwater Flooding of Property Situated Below Ground Level	A13SE (SE)	8	1	289150 693000
	BGS Groundwater Flooding Susceptibility Flooding Type: Potential for Groundwater Flooding to Occur at Surface	A13SW (SW)	11	1	289050 693000
	BGS Groundwater Flooding Susceptibility Flooding Type: Limited Potential for Groundwater Flooding to Occur	A13SE (S)	52	1	289103 692950
	BGS Groundwater Flooding Susceptibility Flooding Type: Potential for Groundwater Flooding of Property Situated Below Ground Level	A13SW (SW)	59	1	289050 692950
	BGS Groundwater Flooding Susceptibility Flooding Type: Potential for Groundwater Flooding of Property Situated Below Ground Level	A13SW (SW)	71	1	289000 692950
	BGS Groundwater Flooding Susceptibility Flooding Type: Potential for Groundwater Flooding of Property Situated Below Ground Level	A13SE (SE)	78	1	289200 692950
	BGS Groundwater Flooding Susceptibility Flooding Type: Limited Potential for Groundwater Flooding to Occur	A13SE (S)	102	1	289103 692900
	BGS Groundwater Flooding Susceptibility Flooding Type: Potential for Groundwater Flooding of Property Situated Below Ground Level	A13SE (SE)	105	1	289250 693000
	BGS Groundwater Flooding Susceptibility Flooding Type: Limited Potential for Groundwater Flooding to Occur	A13SE (S)	106	1	289150 692900
	BGS Groundwater Flooding Susceptibility Flooding Type: Potential for Groundwater Flooding of Property Situated Below Ground Level	A13SW (SW)	117	1	289000 692900
	BGS Groundwater Flooding Susceptibility Flooding Type: Limited Potential for Groundwater Flooding to Occur	A13SE (SE)	149	1	289250 692900
	BGS Groundwater Flooding Susceptibility Flooding Type: Potential for Groundwater Flooding of Property Situated Below Ground Level	A13SE (SE)	165	1	289300 692950
	BGS Groundwater Flooding Susceptibility Flooding Type: Potential for Groundwater Flooding of Property Situated Below Ground Level	A13SW (SW)	165	1	289000 692850
	BGS Groundwater Flooding Susceptibility Flooding Type: Limited Potential for Groundwater Flooding to Occur	A13SE (S)	202	1	289100 692800
	BGS Groundwater Flooding Susceptibility Flooding Type: Limited Potential for Groundwater Flooding to Occur	A13SE (S)	202	1	289103 692800
	BGS Groundwater Flooding Susceptibility Flooding Type: Potential for Groundwater Flooding of Property Situated Below Ground Level	A13SW (S)	208	1	289050 692800
	BGS Groundwater Flooding Susceptibility Flooding Type: Potential for Groundwater Flooding to Occur at Surface	A13SW (W)	213	1	288800 693000

Map ID	Details	Quadrant Reference (Compass Direction)	Estimated Distance From Site	Contact	NGR
	BGS Groundwater Flooding Susceptibility Flooding Type: Potential for Groundwater Flooding of Property Situated Below Ground Level	A13SW (S)	214	1	289000 692800
	BGS Groundwater Flooding Susceptibility Flooding Type: Potential for Groundwater Flooding of Property Situated Below Ground Level	A13SW (W)	227	1	288800 692950
	BGS Groundwater Flooding Susceptibility Flooding Type: Potential for Groundwater Flooding to Occur at Surface	A13SW (SW)	228	1	288950 692800
	BGS Groundwater Flooding Susceptibility Flooding Type: Potential for Groundwater Flooding of Property Situated Below Ground Level	A13SE (SE)	231	1	289350 692900
	BGS Groundwater Flooding Susceptibility Flooding Type: Potential for Groundwater Flooding of Property Situated Below Ground Level	A13SE (S)	252	1	289100 692750
	BGS Groundwater Flooding Susceptibility Flooding Type: Potential for Groundwater Flooding of Property Situated Below Ground Level	A13SE (S)	252	1	289103 692750
	BGS Groundwater Flooding Susceptibility Flooding Type: Potential for Groundwater Flooding of Property Situated Below Ground Level	A13SE (S)	256	1	289150 692750
	BGS Groundwater Flooding Susceptibility Flooding Type: Limited Potential for Groundwater Flooding to Occur	A13SE (S)	262	1	289200 692750
	BGS Groundwater Flooding Susceptibility Flooding Type: Potential for Groundwater Flooding to Occur at Surface	A13NE (N)	264	1	289103 693400
	BGS Groundwater Flooding Susceptibility Flooding Type: Potential for Groundwater Flooding of Property Situated Below Ground Level	A13NE (N)	265	1	289100 693400
	BGS Groundwater Flooding Susceptibility Flooding Type: Limited Potential for Groundwater Flooding to Occur	A13SE (SE)	277	1	289250 692750
	BGS Groundwater Flooding Susceptibility Flooding Type: Potential for Groundwater Flooding of Property Situated Below Ground Level	A14SW (E)	299	1	289450 693000
	BGS Groundwater Flooding Susceptibility Flooding Type: Limited Potential for Groundwater Flooding to Occur	A13SE (SE)	299	1	289400 692850
	BGS Groundwater Flooding Susceptibility Flooding Type: Potential for Groundwater Flooding of Property Situated Below Ground Level	A8NE (S)	302	1	289103 692700
	BGS Groundwater Flooding Susceptibility Flooding Type: Potential for Groundwater Flooding to Occur at Surface	A8NW (S)	307	1	289050 692700
	BGS Groundwater Flooding Susceptibility Flooding Type: Potential for Groundwater Flooding of Property Situated Below Ground Level	A18SW (N)	321	1	289050 693450
	BGS Groundwater Flooding Susceptibility Flooding Type: Potential for Groundwater Flooding of Property Situated Below Ground Level	A8NE (S)	323	1	289250 692700
	BGS Groundwater Flooding Susceptibility Flooding Type: Potential for Groundwater Flooding to Occur at Surface	A8NE (S)	339	1	289100 692650
	BGS Groundwater Flooding Susceptibility Flooding Type: Limited Potential for Groundwater Flooding to Occur	A8NE (SE)	343	1	289300 692700
	BGS Groundwater Flooding Susceptibility Flooding Type: Potential for Groundwater Flooding to Occur at Surface	A8NW (S)	357	1	289050 692650
	BGS Groundwater Flooding Susceptibility Flooding Type: Potential for Groundwater Flooding of Property Situated Below Ground Level	A18SE (N)	364	1	289103 693500
	BGS Groundwater Flooding Susceptibility Flooding Type: Potential for Groundwater Flooding of Property Situated Below Ground Level	A18SE (N)	365	1	289100 693500

Map ID	Details	Quadrant Reference (Compass Direction)	Estimated Distance From Site	Contact	NGR
	BGS Groundwater Flooding Susceptibility Flooding Type: Potential for Groundwater Flooding to Occur at Surface	A18SE (N)	377	1	289250 693500
	BGS Groundwater Flooding Susceptibility Flooding Type: Potential for Groundwater Flooding to Occur at Surface	A12SE (SW)	391	1	288700 692800
	BGS Groundwater Flooding Susceptibility Flooding Type: Limited Potential for Groundwater Flooding to Occur	A8NE (SE)	398	1	289400 692700
	BGS Groundwater Flooding Susceptibility Flooding Type: Potential for Groundwater Flooding of Property Situated Below Ground Level	A8NE (SE)	411	1	289350 692650
	BGS Groundwater Flooding Susceptibility Flooding Type: Potential for Groundwater Flooding to Occur at Surface	A18SW (NW)	412	1	288850 693450
	BGS Groundwater Flooding Susceptibility Flooding Type: Limited Potential for Groundwater Flooding to Occur	A18SE (N)	414	1	289100 693550
	BGS Groundwater Flooding Susceptibility Flooding Type: Potential for Groundwater Flooding of Property Situated Below Ground Level	A18SE (N)	414	1	289103 693550
	BGS Groundwater Flooding Susceptibility Flooding Type: Potential for Groundwater Flooding of Property Situated Below Ground Level	A18SE (N)	415	1	289150 693550
	BGS Groundwater Flooding Susceptibility Flooding Type: Potential for Groundwater Flooding to Occur at Surface	A12SE (W)	419	1	288600 692950
	BGS Groundwater Flooding Susceptibility Flooding Type: Limited Potential for Groundwater Flooding to Occur	A18SW (N)	420	1	289050 693550
	BGS Groundwater Flooding Susceptibility Flooding Type: Potential for Groundwater Flooding of Property Situated Below Ground Level	A18SW (NW)	452	1	288850 693500
	BGS Groundwater Flooding Susceptibility Flooding Type: Potential for Groundwater Flooding of Property Situated Below Ground Level	A18SE (N)	464	1	289103 693600
	BGS Groundwater Flooding Susceptibility Flooding Type: Limited Potential for Groundwater Flooding to Occur	A18SW (NW)	468	1	288900 693550
	BGS Groundwater Flooding Susceptibility Flooding Type: Potential for Groundwater Flooding to Occur at Surface	A14NW (E)	470	1	289650 693100
	BGS Groundwater Flooding Susceptibility Flooding Type: Potential for Groundwater Flooding to Occur at Surface	A18SE (N)	475	1	289250 693600
	BGS Groundwater Flooding Susceptibility Flooding Type: Potential for Groundwater Flooding of Property Situated Below Ground Level	A8NE (SE)	479	1	289400 692600
	BGS Groundwater Flooding Susceptibility Flooding Type: Limited Potential for Groundwater Flooding to Occur	A14SW (SE)	481	1	289600 692850
	BGS Groundwater Flooding Susceptibility Flooding Type: Potential for Groundwater Flooding of Property Situated Below Ground Level	A18SW (NW)	482	1	288800 693500
	BGS Groundwater Flooding Susceptibility Flooding Type: Limited Potential for Groundwater Flooding to Occur	A18SW (NW)	493	1	288850 693550
	BGS Groundwater Flooding Susceptibility Flooding Type: Potential for Groundwater Flooding to Occur at Surface	A12SE (W)	497	1	288550 692850
	BGS Groundwater Flooding Susceptibility Flooding Type: Limited Potential for Groundwater Flooding to Occur	A14SW (SE)	499	1	289600 692800

Map ID	Details	Quadrant Reference (Compass Direction)	Estimated Distance From Site	Contact	NGR
1	<p>Discharge Consents</p> <p>Operator: Esw Property Type: Not Supplied Location: Shillinghill Swo Alloa 65 Act Authority: Scottish Environment Protection Agency, East Region Catchment Area: Black Devon to Devon Reference: Wpc/E/5028 Permit Version: 1 Effective Date: Not Supplied Issued Date: 13th June 1989 Revocation Date: Not Supplied Discharge Type: Storm Water Overflow Discharge: Not Supplied Environment: Receiving Water: Not Supplied Status: Not Supplied Positional Accuracy: Located by supplier to within 100m</p>	A13SW (SW)	210	2	288880 692870
2	<p>Discharge Consents</p> <p>Operator: Esw Property Type: Not Supplied Location: Alloa Town Centre Access Rd (Greenside St. To Devon Rd) Alloa Authority: Scottish Environment Protection Agency, East Region Catchment Area: Black Devon to Devon Reference: Wpc/E/6596 Permit Version: 1 Effective Date: Not Supplied Issued Date: 22nd November 1993 Revocation Date: Not Supplied Discharge Type: Surface Water/Water Authority Discharge: Not Supplied Environment: Receiving Water: Not Supplied Status: Not Supplied Positional Accuracy: Located by supplier to within 100m</p>	A13SW (SW)	243	2	288900 692810
3	<p>Discharge Consents</p> <p>Operator: Scottish Enterprise Property Type: Not Supplied Location: Leisure Centre @ Parkway Alloa Authority: Scottish Environment Protection Agency, East Region Catchment Area: Not Supplied Reference: Wpc/E/4625 Permit Version: 1 Effective Date: Not Supplied Issued Date: 23rd May 1986 Revocation Date: Not Supplied Discharge Type: Surface Water Discharge: Not Supplied Environment: Receiving Water: Not Supplied Status: Not Supplied Positional Accuracy: Located by supplier to within 100m</p>	A12NE (W)	513	2	288500 693100
4	<p>Discharge Consents</p> <p>Operator: Clackmannanshire Ent Property Type: Not Supplied Location: Cooperage Way Alloa, Fk103sa Authority: Scottish Environment Protection Agency, East Region Catchment Area: Not Supplied Reference: Wpc/E/20883 Permit Version: 1 Effective Date: Not Supplied Issued Date: 19th May 2000 Revocation Date: Not Supplied Discharge Type: Discharge Of Other Matter-Surface Water Discharge: Not Supplied Environment: Receiving Water: Not Supplied Status: Not Supplied Positional Accuracy: Located by supplier to within 10m</p>	A19SW (NE)	560	2	289550 693550
5	<p>Local Authority Pollution Prevention and Controls</p> <p>Name: Queens Square Petroleum Ltd Location: Ring Road, Alloa, Clackmannanshire, FK10 1LA Authority: Scottish Environment Protection Agency, East Region Permit Reference: Apc/E/0020405 Dated: 23rd July 1999 Process Type: Air Pollution Controls (Part B Processes) Description: Not Supplied Status: Not Supplied Positional Accuracy: Automatically positioned to the address</p>	A12SE (W)	282	2	288727 693050

Map ID	Details	Quadrant Reference (Compass Direction)	Estimated Distance From Site	Contact	NGR
5	<p>Local Authority Pollution Prevention and Controls</p> <p>Name: Queens Square Petroleum Ltd Location: Ring Road (North) Filling Station Alloa, Alloa, Fk101lb Authority: Scottish Environment Protection Agency, East Region Permit Reference: Apc/E/0020403 Dated: 23rd July 1999 Process Type: Air Pollution Controls (Part B Processes) Description: Not Supplied Status: Not Supplied Positional Accuracy: Manually positioned to the address or location</p>	A12SE (W)	283	2	288726 693050
6	<p>Local Authority Pollution Prevention and Controls</p> <p>Name: Alloa Printing & Publishing Location: 32 Candleriggs, ALLOA, Clackmannanshire, FK10 1EA Authority: Scottish Environment Protection Agency, East Region Permit Reference: 14/53.1 Dated: 20th December 1993 Process Type: Local Authority Air Pollution Control Description: PG6/16 Printworks Status: Authorised Positional Accuracy: Automatically positioned to the address</p>	A8NW (SW)	427	2	288763 692683
7	<p>Local Authority Pollution Prevention and Controls</p> <p>Name: United Distillers... Location: Carsbridge Bond, Carsbridge Road, Alloa, Clackmannanshire, FK10 3LT Authority: Scottish Environment Protection Agency, East Region Permit Reference: Apc/E/573 Dated: 13th April 1993 Process Type: Local Authority Air Pollution Control Description: Part B - General Wood Process (No Specific Reference) Status: Not Supplied Positional Accuracy: Automatically positioned to the address</p>	A19SW (NE)	559	2	289602 693497
8	<p>Local Authority Pollution Prevention and Controls</p> <p>Name: Safeway Stores Plc Location: Clackmannan Road Garage, Clackmannan Road, ALLOA, Clackmannanshire, FK10 4DA Authority: Scottish Environment Protection Agency, East Region Permit Reference: Apc/E/0020113 Dated: 5th May 1998 Process Type: Local Authority Air Pollution Control Description: Not Supplied Status: Not Supplied Positional Accuracy: Manually positioned to the road within the address or location</p>	A14SW (E)	636	2	289758 692835
9	<p>Local Authority Pollution Prevention and Controls</p> <p>Name: Ian Grieve (Stirling) Ltd Location: Hallpark Filling Station, Hallpark, Sauchie, ALLOA, Clackmannanshire, FK10 3NA Authority: Scottish Environment Protection Agency, East Region Permit Reference: Apc/E/0020121 Dated: 14th July 1998 Process Type: Local Authority Air Pollution Control Description: Not Supplied Status: Not Supplied Positional Accuracy: Manually positioned to the road within the address or location</p>	A18NE (N)	710	2	289368 693814
	Nearest Surface Water Feature	A13NE (NE)	0	-	289149 693128
10	<p>Registered Radioactive Substances</p> <p>Name: Alloa Brewery Co Ltd Location: Greenfield Street Warehouse, Greenfield Street, ALLOA, Clackmannanshire, FK10 2 Authority: Scottish Environment Protection Agency, East Region Permit Reference: IPB/3/2/CA/014 Dated: 19th April 1988 Process Type: Registration under S7 RSA for the keeping and use of Radioactive materials (was RSA60 S1) Description: Registration under S7 RSA for 1 or more closed sources Status: Not Given Positional Accuracy: Unknown</p>	A13NW (W)	22	2	289013 693075
	Groundwater Vulnerability	A13SE (NE)	0	3	289103 693066
	Drift Deposits				
	None				

Map ID	Details	Quadrant Reference (Compass Direction)	Estimated Distance From Site	Contact	NGR
	River Flood Data (Scotland) Type: Flood Plain Depth 1 - 2 Metres Flood Plain Type: 1-2m estimated 100yr flood depth Source: Centre for Ecology and Hydrology	A13NE (N)	0	4	289103 693100
	River Flood Data (Scotland) Type: Flood Plain Depth 1 - 2 Metres Flood Plain Type: 1-2m estimated 100yr flood depth Source: Centre for Ecology and Hydrology	A13SE (W)	0	4	289100 693066
	River Flood Data (Scotland) Type: Flood Plain Depth 1 - 2 Metres Flood Plain Type: 1-2m estimated 100yr flood depth Source: Centre for Ecology and Hydrology	A13SW (W)	0	4	289050 693050
	River Flood Data (Scotland) Type: Flood Plain Depth 0 - 1 Metres Flood Plain Type: 0-1m estimated 100yr flood depth Source: Centre for Ecology and Hydrology	A13SW (W)	9	4	289000 693050
	River Flood Data (Scotland) Type: Flood Plain Depth 1 - 2 Metres Flood Plain Type: 1-2m estimated 100yr flood depth Source: Centre for Ecology and Hydrology	A13NE (NE)	18	4	289150 693150
	River Flood Data (Scotland) Type: Flood Plain Depth 1 - 2 Metres Flood Plain Type: 1-2m estimated 100yr flood depth Source: Centre for Ecology and Hydrology	A13SW (SW)	33	4	289000 693000
	River Flood Data (Scotland) Type: Flood Plain Depth 1 - 2 Metres Flood Plain Type: 1-2m estimated 100yr flood depth Source: Centre for Ecology and Hydrology	A13NE (NE)	139	4	289300 693200
11	OS Water Network Lines Watercourse Form: Inland river Watercourse Length: 161.7 Watercourse Level: On ground surface Permanent: True Watercourse Name: Brothie Burn Catchment Name: Stirling Coastal Primacy: 1	A13NW (NW)	0	5	289088 693088
12	OS Water Network Lines Watercourse Form: Inland river Watercourse Length: 592.9 Watercourse Level: On ground surface Permanent: True Watercourse Name: Brothie Burn Catchment Name: Stirling Coastal Primacy: 1	A13NE (NE)	0	5	289142 693124
13	OS Water Network Lines Watercourse Form: Inland river Watercourse Length: 56.7 Watercourse Level: On ground surface Permanent: True Watercourse Name: Brothie Burn Catchment Name: Stirling Coastal Primacy: 1	A13SW (W)	5	5	289008 693034
14	OS Water Network Lines Watercourse Form: Inland river Watercourse Length: 1339.9 Watercourse Level: On ground surface Permanent: True Watercourse Name: Brothie Burn Catchment Name: Stirling Coastal Primacy: 1	A13SW (SW)	54	5	288984 692986
15	OS Water Network Lines Watercourse Form: Inland river Watercourse Length: 309.1 Watercourse Level: On ground surface Permanent: True Watercourse Name: Brothie Burn Catchment Name: Stirling Coastal Primacy: 1	A14NW (NE)	482	5	289617 693333

Map ID	Details	Quadrant Reference (Compass Direction)	Estimated Distance From Site	Contact	NGR
16	OS Water Network Lines Watercourse Form: Inland river Watercourse Length: 140.7 Watercourse Level: On ground surface Permanent: True Watercourse Name: Not Supplied Catchment Name: Stirling Coastal Primacy: 1	A14NW (NE)	482	5	289617 693333
17	OS Water Network Lines Watercourse Form: Inland river Watercourse Length: 3.6 Watercourse Level: On ground surface Permanent: True Watercourse Name: Fairy Burn Catchment Name: Stirling Coastal Primacy: 1	A12NE (W)	540	5	288483 693159
18	OS Water Network Lines Watercourse Form: Inland river Watercourse Length: 1.6 Watercourse Level: Underground Permanent: True Watercourse Name: Fairy Burn Catchment Name: Stirling Coastal Primacy: 1	A12NE (W)	540	5	288483 693162
19	OS Water Network Lines Watercourse Form: Inland river Watercourse Length: 120.5 Watercourse Level: On ground surface Permanent: True Watercourse Name: Fairy Burn Catchment Name: Stirling Coastal Primacy: 1	A12NE (W)	541	5	288483 693164
20	OS Water Network Lines Watercourse Form: Inland river Watercourse Length: 156.2 Watercourse Level: On ground surface Permanent: True Watercourse Name: Not Supplied Catchment Name: Stirling Coastal Primacy: 1	A19SW (NE)	585	5	289658 693466
21	OS Water Network Lines Watercourse Form: Inland river Watercourse Length: 18.1 Watercourse Level: Underground Permanent: True Watercourse Name: Fairy Burn Catchment Name: Stirling Coastal Primacy: 1	A12NE (W)	617	5	288435 693266
22	OS Water Network Lines Watercourse Form: Inland river Watercourse Length: 132.2 Watercourse Level: On ground surface Permanent: True Watercourse Name: Not Supplied Catchment Name: Stirling Coastal Primacy: 1	A19SW (NE)	633	5	289594 693609
23	OS Water Network Lines Watercourse Form: Inland river Watercourse Length: 88.8 Watercourse Level: On ground surface Permanent: True Watercourse Name: Fairy Burn Catchment Name: Stirling Coastal Primacy: 1	A12NW (W)	635	5	288418 693272
24	OS Water Network Lines Watercourse Form: Inland river Watercourse Length: 122.4 Watercourse Level: On ground surface Permanent: True Watercourse Name: Not Supplied Catchment Name: Stirling Coastal Primacy: 1	A19NW (NE)	686	5	289485 693745

Map ID	Details	Quadrant Reference (Compass Direction)	Estimated Distance From Site	Contact	NGR
25	OS Water Network Lines Watercourse Form: Inland river Watercourse Length: 131.4 Watercourse Level: On ground surface Permanent: True Watercourse Name: Not Supplied Catchment Name: Stirling Coastal Primacy: 1	A19NW (NE)	718	5	289433 693802
26	OS Water Network Lines Watercourse Form: Inland river Watercourse Length: 383.2 Watercourse Level: Underground Permanent: True Watercourse Name: Fairy Burn Catchment Name: Stirling Coastal Primacy: 1	A12NW (W)	724	5	288334 693302
27	OS Water Network Lines Watercourse Form: Inland river Watercourse Length: 34.3 Watercourse Level: On ground surface Permanent: True Watercourse Name: Brothie Burn Catchment Name: Stirling Coastal Primacy: 1	A14NE (E)	750	5	289918 693261
28	OS Water Network Lines Watercourse Form: Inland river Watercourse Length: 9.2 Watercourse Level: Underground Permanent: True Watercourse Name: Brothie Burn Catchment Name: Stirling Coastal Primacy: 1	A14NE (E)	783	5	289949 693274
29	OS Water Network Lines Watercourse Form: Inland river Watercourse Length: 231.1 Watercourse Level: On ground surface Permanent: True Watercourse Name: Brothie Burn Catchment Name: Stirling Coastal Primacy: 1	A14NE (E)	792	5	289958 693275
30	OS Water Network Lines Watercourse Form: Transfer Watercourse Length: 329.0 Watercourse Level: On ground surface Permanent: True Watercourse Name: Not Supplied Catchment Name: Stirling Coastal Primacy: 1	A19NW (NE)	835	5	289626 693836
31	OS Water Network Lines Watercourse Form: Inland river Watercourse Length: 203.4 Watercourse Level: On ground surface Permanent: True Watercourse Name: Brothie Burn Catchment Name: Stirling Coastal Primacy: 1	A15NW (E)	999	5	290148 693375
32	OS Water Network Lines Watercourse Form: Inland river Watercourse Length: 8.7 Watercourse Level: On ground surface Permanent: True Watercourse Name: Not Supplied Catchment Name: Stirling Coastal Primacy: 1	A15NW (E)	999	5	290148 693375

Map ID	Details	Quadrant Reference (Compass Direction)	Estimated Distance From Site	Contact	NGR
	Local Authority Landfill Coverage Name: Clackmannanshire Council - Has supplied landfill data		0	6	289103 693066
33	Registered Waste Transfer Sites Licence Holder: G Smith - Industrial Degreasing Systems Licence Reference: WML/E/ 332 (4/94) Site Location: Unit 1 Alloa Trade Centre, Bruce Street, Alloa, Clackmannanshire Operator Location: As Site Address Authority: Scottish Environment Protection Agency - East Region, Perth Office Site Category: Transfer Max Input Rate: Small (Equal to or greater than 10,000 and less than 25,000 tonnes per year) Waste Source: No known restriction on source of waste Restrictions: Licence Status: Licence has completion certificateSurrendered Dated: 21st April 1994 Preceded By: Not Given Licence: Superseded By: Not Given Licence: Positional Accuracy: Manually positioned to the address or location Boundary Quality: Not Supplied Authorised Waste: Aromatic Hydrocarbons Contam. Paintspray Gun Cleaner M.Stor Contam. Solvents Comprising Max.Stor Contam.Oil Filters From Vehs M.Stor Halogenated Cleaning Cmpds Kerosene Mixed Organic Compounds	A13SE (E)	234	7	289400 693050
34	Registered Waste Transfer Sites Licence Holder: Clackmannanshire Council Licence Reference: WML/E/20021 Site Location: Sauchie Recycling Centre, Hallpark, Sauchie, Alloa, Clackmannanshire Operator Location: Development & Environmental Services, Lime Tree House, Alloa, Clackmannanshire, Fk10 1ex Authority: Scottish Environment Protection Agency - East Region, Perth Office Site Category: Civic Amenity Max Input Rate: Very Small (Less than 10,000 tonnes per year) Waste Source: No known restriction on source of waste Restrictions: Licence Status: Licence has completion certificateSurrendered Dated: 1st July 1997 Preceded By: Not Given Licence: Superseded By: Not Given Licence: Positional Accuracy: Manually positioned to the road within the address or location Boundary Quality: Not Supplied Authorised Waste: Commercial Waste (S75 Epa'90) Household Waste Industrial Wastes (S75 Epa'90) Max.Waste Permitted By Licence Prohibited Waste: Liquid Waste Except Spec.Waste (Epa'90:S62/1996 Regs) Waste N.O.S. Waste Oil From Households	A18SE (NE)	601	7	289370 693700

Map ID	Details	Quadrant Reference (Compass Direction)	Estimated Distance From Site	Contact	NGR
35	<p>Registered Waste Transfer Sites</p> <p>Licence Holder: Envirocleanse Scotland Ltd Licence Reference: WML/E/20173 Site Location: Unit A3/4 Castle Street Industrial Units, Castle Street, ALLOA, Clackmannanshire, FK10 1EU Operator Location: Unit A3/4 Castle Street Industrial Units, Castle Street, ALLOA, Clackmannanshire, FK10 1EU Authority: Scottish Environment Protection Agency - East Region, Perth Office Site Category: Transfer Max Input Rate: Very Small (Less than 10,000 tonnes per year) Waste Source: No known restriction on source of waste Restrictions: Licence Status: Site Closed Dated: 16th January 2001 Preceded By: Not Given Licence: Superseded By: Not Given Licence: Positional Accuracy: Positioned by the supplier Boundary Quality: Moderate Authorised Waste: Clinical Wastes Household, Commercial & Industrial Waste Maximum Storage In Licence Maximum Waste Permitted By Licence Prescription Only Medical Products And Sharps Contaminated Therewith Prohibited Waste: Other Waste/Waste Not Otherwise Specified Special Waste (As In Epa 1990:S62 Of 1996 Regs) - Other Than</p>	A7NE (SW)	853	7	288439 692402
36	<p>Registered Waste Transfer Sites</p> <p>Licence Holder: Walsh Brothers Industrial Services Ltd Licence Reference: WML/E/ 333 (7/93) Site Location: 15-17 Castle Street, ALLOA, Clackmannanshire, FK10 1EU Operator Location: As Site Address Authority: Scottish Environment Protection Agency - East Region, Perth Office Site Category: Transfer Max Input Rate: Medium (Equal to or greater than 25,000 and less than 75,000 tonnes per year) Waste Source: No known restriction on source of waste Restrictions: Licence Status: Record supersededSuperseded Dated: 23rd July 1993 Preceded By: Not Given Licence: Superseded By: WML/E/ 333 Licence: Positional Accuracy: Manually positioned to the address or location Boundary Quality: Not Supplied Authorised Waste: Asbestos In Lockfast Cont'Rs Commercial Waste Construction And Demolition Wastes Diff. Waste For Transfer Comprising Dry Waste For Transfer Comprising Excavated Natural Materials Hydrocarbons (Not Fuels/Oils/Greases) Ind. Non-Haz. Waste Oil/Water Mixtures Separated Oil Separated Water</p>	A7NW (SW)	910	7	288360 692400
37	<p>Registered Waste Treatment or Disposal Sites</p> <p>Licence Holder: Auto Dismantlers (Alloa) Ltd Licence Reference: Wml/E/0220111 Site Location: Clackmannan Road, Alloa, Clackmannanshire, Fk10 4da Operator Location: Clackmannan Road, Alloa, Clackmannanshire, FK10 4da Authority: Scottish Environment Protection Agency - East Region, Perth Office Site Category: End of Life Vehicles Max Input Rate: Very Small (Less than 10,000 tonnes per year) Waste Source: No known restriction on source of waste Restrictions: Licence Status: Operational as far as is knownOperational Dated: 25th November 2004 Preceded By: Not Given Licence: Superseded By: Not Given Licence: Positional Accuracy: Positioned by the supplier Boundary Quality: Good Authorised Waste: Maximum Storage In Licence Other Scrap Metal Waste Motor Vehicles Prohibited Waste: Household Waste Special Waste (As In Epa 1990:S62 Of 1996 Regs) Not Assoc.With End-Of Life Vehicles</p>	A14SE (E)	836	7	289950 692782

Map ID	Details	Quadrant Reference (Compass Direction)	Estimated Distance From Site	Contact	NGR
38	<p>Registered Waste Treatment or Disposal Sites</p> <p>Licence Holder: Walsh Brothers Industrial Services Ltd Licence Reference: WML/E/ 333 Site Location: 15-17 Castle Street, ALLOA, Clackmannanshire, FK10 1EU Operator Location: As Site Address Authority: Scottish Environment Protection Agency - East Region, Perth Office Site Category: Transfer - with treatment Max Input Rate: Very Small (Less than 10,000 tonnes per year) Waste Source: No known restriction on source of waste Restrictions: Licence Status: Operational as far as is known Dated: 28th March 2000 Preceded By: WML/E/ 333 (7/93) Licence: Superseded By: Not Given Licence: Positional Accuracy: Manually positioned to the address or location Boundary Quality: Not Supplied Authorised Waste: Fuel Oil (Wmp.26 - Gp M30) Interceptor Pit Wastes (Wmp.26 - Gp R20) Kerosene And Derv (Wmp.26 - Gp M20) Maximum Storage In Licence Maximum Waste Permitted By Licence Mineral Oils (Wmp.26 - Gp M10) Oil/Water Mixtures (Wmp.26 - Gp M50) Tank Cleaning Sludge (Wmp.26 - Gp R10)</p>	A7NW (SW)	910	7	288360 692400

Map ID	Details	Quadrant Reference (Compass Direction)	Estimated Distance From Site	Contact	NGR
39	<p>Control of Major Accident Hazards Sites (COMAH)</p> <p>Name: Diageo Scotland Limited Location: Carsbridge Bond, Carsbridge Road, Alloa, Clackmannanshire, FK10 3LT Reference: Not Supplied Type: Lower Tier Status: Active Positional Accuracy: Automatically positioned to the address</p>	A19SW (NE)	559	8	289602 693497
40	<p>Planning Hazardous Substance Consents</p> <p>Name: Carsebridge Bonded Warehouse Location: Carsebridge Road, Alloa, Fk10 3 Authority: Clackmannanshire Council, Development and Environmental Services Application Ref: 00/00334/Haz Hazardous Substance: Flammable (flammable liquids with flash point $\geq 21^{\circ}\text{C}$ and $\leq 55^{\circ}\text{C}$ supporting combustion) Maximum Quantity: 0 Application date: 6th December 2000 Decision: Deemed Consent Granted Positional Accuracy: Manually positioned to the address or location</p>	A19SW (NE)	620	9	289703 693463

Map ID	Details	Quadrant Reference (Compass Direction)	Estimated Distance From Site	Contact	NGR
	BGS 1:625,000 Solid Geology Description: Scottish Coal Measures Group	A13SE (NE)	0	1	289103 693066
41	BGS Recorded Mineral Sites Site Name: Carsebridge Coal Shaft Location: Alloa, Clackmannanshire Source: British Geological Survey, National Geoscience Information Service Reference: 233356 Type: Underground Status: Ceased Operator: Unknown Operator Operator Location: Not Supplied Periodic Type: Carboniferous Geology: Scottish Lower Coal Measures Formation Commodity: Coal - Deep Positional Accuracy: Located by supplier to within 10m	A18SE (N)	518	1	289189 693649
42	BGS Recorded Mineral Sites Site Name: Carsebridge Coal Shaft Location: Alloa, Clackmannanshire Source: British Geological Survey, National Geoscience Information Service Reference: 233357 Type: Underground Status: Ceased Operator: Unknown Operator Operator Location: Not Supplied Periodic Type: Carboniferous Geology: Scottish Middle Coal Measures Formation Commodity: Coal - Deep Positional Accuracy: Located by supplier to within 10m	A19SW (NE)	537	1	289442 693599
43	BGS Recorded Mineral Sites Site Name: Hilton Fireclay Brick & Tile Works Location: Alloa, Clackmannanshire Source: British Geological Survey, National Geoscience Information Service Reference: 50685 Type: Opencast Status: Ceased Operator: Unknown Operator Operator Location: Not Supplied Periodic Type: Quaternary Geology: Raised Marine Deposits, Devensian Commodity: Common Clay and Shale Positional Accuracy: Located by supplier to within 10m	A14NW (E)	585	1	289745 693280
44	BGS Recorded Mineral Sites Site Name: Hilton Fireclay Brick & Tile Works Location: Alloa, Clackmannanshire Source: British Geological Survey, National Geoscience Information Service Reference: 50684 Type: Opencast Status: Ceased Operator: Unknown Operator Operator Location: Not Supplied Periodic Type: Quaternary Geology: Raised Marine Deposits, Devensian Commodity: Common Clay and Shale Positional Accuracy: Located by supplier to within 10m	A19SE (NE)	703	1	289815 693430
45	BGS Recorded Mineral Sites Site Name: Carsebridge Coal Shaft Location: Alloa, Clackmannanshire Source: British Geological Survey, National Geoscience Information Service Reference: 233359 Type: Underground Status: Ceased Operator: Unknown Operator Operator Location: Not Supplied Periodic Type: Carboniferous Geology: Scottish Lower Coal Measures Formation Commodity: Coal - Deep Positional Accuracy: Located by supplier to within 10m	A14SE (E)	704	1	289834 692864

Map ID	Details	Quadrant Reference (Compass Direction)	Estimated Distance From Site	Contact	NGR
46	BGS Recorded Mineral Sites Site Name: Carsebridge Coal Shaft Location: Alloa, Clackmannanshire Source: British Geological Survey, National Geoscience Information Service Reference: 233358 Type: Underground Status: Ceased Operator: Unknown Operator Operator Location: Not Supplied Periodic Type: Carboniferous Geology: Scottish Lower Coal Measures Formation Commodity: Coal - Deep Positional Accuracy: Located by supplier to within 10m	A14NE (E)	776	1	289937 693297
47	BGS Recorded Mineral Sites Site Name: Whinhill Pit Location: Alloa, Clackmannanshire Source: British Geological Survey, National Geoscience Information Service Reference: 50683 Type: Underground Status: Ceased Operator: Unknown Operator Operator Location: Not Supplied Periodic Type: Carboniferous Geology: Scottish Coal Measures Group Commodity: Coal - Deep Positional Accuracy: Located by supplier to within 10m	A14SE (E)	939	1	290080 692860
48	BGS Recorded Mineral Sites Site Name: Rosebank Pit Location: Sauchie, Alloa, Clackmannanshire Source: British Geological Survey, National Geoscience Information Service Reference: 50688 Type: Underground Status: Ceased Operator: Unknown Operator Operator Location: Not Supplied Periodic Type: Carboniferous Geology: Scottish Coal Measures Group Commodity: Coal - Deep Positional Accuracy: Located by supplier to within 10m	A19NW (N)	959	1	289450 694050
49	BGS Recorded Mineral Sites Site Name: Castle Street Quarry Location: Alloa, Clackmannanshire Source: British Geological Survey, National Geoscience Information Service Reference: 185445 Type: Opencast Status: Ceased Operator: Unknown Operator Operator Location: Not Supplied Periodic Type: Carboniferous Geology: Passage Formation Commodity: Sandstone Positional Accuracy: Located by supplier to within 10m	A7NW (SW)	978	1	288220 692461
	Coal Mining Affected Areas Description: In an area which may be affected by coal mining activity. It is recommended that a coal mining report is obtained from the Coal Authority. Contact details are included in the Useful Contacts section of this report.	A13SE (NE)	0	10	289103 693066
	Mining Instability Mining Evidence: Inconclusive Coal Mining Source: Ove Arup & Partners Boundary Quality: As Supplied	A13SE (NE)	0	-	289103 693066
	Non Coal Mining Areas of Great Britain Risk: Rare Source: British Geological Survey, National Geoscience Information Service	A13NW (W)	218	1	288803 693110
	Potential for Collapsible Ground Stability Hazards Hazard Potential: No Hazard Source: British Geological Survey, National Geoscience Information Service	A13SE (NE)	0	1	289103 693066
	Potential for Collapsible Ground Stability Hazards Hazard Potential: Very Low Source: British Geological Survey, National Geoscience Information Service	A13SE (SE)	0	1	289104 693065
	Potential for Compressible Ground Stability Hazards Hazard Potential: Moderate Source: British Geological Survey, National Geoscience Information Service	A13SE (NE)	0	1	289103 693066

Map ID	Details	Quadrant Reference (Compass Direction)	Estimated Distance From Site	Contact	NGR
	Potential for Compressible Ground Stability Hazards Hazard Potential: No Hazard Source: British Geological Survey, National Geoscience Information Service	A13SE (S)	71	1	289103 692931
	Potential for Ground Dissolution Stability Hazards Hazard Potential: No Hazard Source: British Geological Survey, National Geoscience Information Service	A13SE (NE)	0	1	289103 693066
	Potential for Landslide Ground Stability Hazards Hazard Potential: Very Low Source: British Geological Survey, National Geoscience Information Service	A13SE (NE)	0	1	289103 693066
	Potential for Landslide Ground Stability Hazards Hazard Potential: Low Source: British Geological Survey, National Geoscience Information Service	A13SW (S)	56	1	289061 692936
	Potential for Running Sand Ground Stability Hazards Hazard Potential: Very Low Source: British Geological Survey, National Geoscience Information Service	A13SE (SE)	0	1	289104 693065
	Potential for Running Sand Ground Stability Hazards Hazard Potential: Low Source: British Geological Survey, National Geoscience Information Service	A13SE (NE)	0	1	289103 693066
	Potential for Shrinking or Swelling Clay Ground Stability Hazards Hazard Potential: Very Low Source: British Geological Survey, National Geoscience Information Service	A13SE (NE)	0	1	289103 693066
	Radon Potential - Radon Affected Areas Affected Area: The property is in a Lower probability radon area (less than 1% of homes are estimated to be at or above the Action Level). Source: British Geological Survey, National Geoscience Information Service	A13SE (NE)	0	1	289103 693066
	Radon Potential - Radon Protection Measures Protection Measure: No radon protective measures are necessary in the construction of new dwellings or extensions Source: British Geological Survey, National Geoscience Information Service	A13SE (NE)	0	1	289103 693066

Map ID	Details	Quadrant Reference (Compass Direction)	Estimated Distance From Site	Contact	NGR
50	<p>Contemporary Trade Directory Entries</p> <p>Name: Asda Petrol Location: Whins Road, Alloa, Clackmannanshire, FK10 3SD Classification: Petrol Filling Stations Status: Active Positional Accuracy: Automatically positioned to the address</p>	A13NW (W)	85	-	288954 693105
51	<p>Contemporary Trade Directory Entries</p> <p>Name: Fleet Mobile Tyres Location: 24, Clackmannan Road, Alloa, Clackmannanshire, FK10 1RR Classification: Tyre Dealers Status: Inactive Positional Accuracy: Automatically positioned to the address</p>	A13SE (SE)	121	-	289254 692955
51	<p>Contemporary Trade Directory Entries</p> <p>Name: Kwik Fit Location: 26, Clackmannan Road, Alloa, FK10 1RR Classification: Tyre Dealers Status: Active Positional Accuracy: Automatically positioned to the address</p>	A13SE (SE)	152	-	289286 692949
51	<p>Contemporary Trade Directory Entries</p> <p>Name: Kwik-Fit Location: 26, Clackmannan Road, Alloa, Clackmannanshire, FK10 1RR Classification: Tyre Dealers Status: Inactive Positional Accuracy: Automatically positioned to the address</p>	A13SE (SE)	152	-	289286 692949
51	<p>Contemporary Trade Directory Entries</p> <p>Name: Kwik-Fit Location: 26, Clackmannan Road, Alloa, Clackmannanshire, FK10 1RR Classification: Tyre Dealers Status: Inactive Positional Accuracy: Automatically positioned to the address</p>	A13SE (SE)	152	-	289286 692949
51	<p>Contemporary Trade Directory Entries</p> <p>Name: Kwik-Fit Location: 26, Clackmannan Road, Alloa, Clackmannanshire, FK10 1RR Classification: Tyre Dealers Status: Inactive Positional Accuracy: Automatically positioned to the address</p>	A13SE (SE)	152	-	289286 692949
52	<p>Contemporary Trade Directory Entries</p> <p>Name: Brighthouse Location: 51, Shillinghill, Alloa, Clackmannanshire, FK10 1JX Classification: Electrical Goods Sales, Manufacturers & Wholesalers Status: Inactive Positional Accuracy: Automatically positioned to the address</p>	A13SW (SW)	168	-	288865 692953
53	<p>Contemporary Trade Directory Entries</p> <p>Name: Rozenberg Location: Unit 9 Bruce St, Alloa, Clackmannanshire, FK10 1RX Classification: Distribution Services Status: Inactive Positional Accuracy: Manually positioned to the road within the address or location</p>	A13SE (E)	213	-	289361 693010
54	<p>Contemporary Trade Directory Entries</p> <p>Name: Lowcostspares Location: Unit 4 Greenfield Complex, Greenfield Street, Alloa, Clackmannanshire, FK10 2AL Classification: Plant & Machinery Repairs Status: Inactive Positional Accuracy: Automatically positioned to the address</p>	A13NW (NW)	224	-	288874 693223
54	<p>Contemporary Trade Directory Entries</p> <p>Name: Revolution Paintwork Location: Unit 2-3, Greenfield Complex, Greenfield Street, Alloa, FK10 2AL Classification: Car Body Repairs Status: Inactive Positional Accuracy: Manually positioned to the address or location</p>	A13NW (NW)	228	-	288862 693215
55	<p>Contemporary Trade Directory Entries</p> <p>Name: The Ochil Fudge Pantry Location: Unit 25, Alloa Trading Centre, Bruce Street, ALLOA, Clackmannanshire, FK10 1RX Classification: Confectionery Manufacturers Status: Inactive Positional Accuracy: Automatically positioned to the address</p>	A13NE (E)	235	-	289408 693072

Map ID	Details	Quadrant Reference (Compass Direction)	Estimated Distance From Site	Contact	NGR
55	<p>Contemporary Trade Directory Entries</p> <p>Name: Bolt Base Ltd Location: Unit 24, Alloa Trading Centre, Bruce Street, ALLOA, Clackmannanshire, FK10 1RX Classification: Nuts, Bolts & Fixings Status: Inactive Positional Accuracy: Automatically positioned to the address</p>	A13NE (E)	235	-	289408 693072
55	<p>Contemporary Trade Directory Entries</p> <p>Name: Arboreal Studio Location: Unit 17, Alloa Trading Centre, Bruce Street, Alloa, Clackmannanshire, FK10 1RX Classification: Homefurnishings - Manufacturers Status: Active Positional Accuracy: Automatically positioned to the address</p>	A13SE (E)	248	-	289410 693034
55	<p>Contemporary Trade Directory Entries</p> <p>Name: Alloa Community Enterprises Ltd Location: Unit 5, Alloa Trading Centre, Bruce Street, Alloa, Clackmannanshire, FK10 1RX Classification: Recycling Centres Status: Inactive Positional Accuracy: Automatically positioned to the address</p>	A13SE (E)	248	-	289410 693034
55	<p>Contemporary Trade Directory Entries</p> <p>Name: Bruce Foods Ltd Location: Unit 4, Alloa Trading Centre, Bruce Street, Alloa, Clackmannanshire, FK10 1RX Classification: Food Products - Manufacturers Status: Inactive Positional Accuracy: Automatically positioned to the address</p>	A13SE (E)	248	-	289410 693034
55	<p>Contemporary Trade Directory Entries</p> <p>Name: Fresh Ideas (Scotland) Ltd Location: Unit 4, Alloa Trading Centre, Bruce Street, Alloa, Clackmannanshire, FK10 1RX Classification: Food Products - Manufacturers Status: Inactive Positional Accuracy: Automatically positioned to the address</p>	A13SE (E)	248	-	289410 693034
55	<p>Contemporary Trade Directory Entries</p> <p>Name: Call-Clean Location: Unit 18, Alloa Trading Centre, Bruce Street, Alloa, Clackmannanshire, FK10 1RX Classification: Dry Cleaners Status: Inactive Positional Accuracy: Automatically positioned to the address</p>	A13SE (E)	248	-	289410 693034
55	<p>Contemporary Trade Directory Entries</p> <p>Name: A & D Blacksmiths Location: Unit 15, Alloa Trading Centre, Bruce Street, Alloa, Clackmannanshire, FK10 1RX Classification: Blacksmiths & Forgemasters Status: Active Positional Accuracy: Automatically positioned to the address</p>	A13SE (E)	248	-	289410 693034
55	<p>Contemporary Trade Directory Entries</p> <p>Name: The Newfangled Glass Co Ltd Location: Unit 16, Alloa Trading Centre, Bruce Street, Alloa, Clackmannanshire, FK10 1RX Classification: Stained Glass Designers & Producers Status: Inactive Positional Accuracy: Automatically positioned to the address</p>	A13SE (E)	248	-	289410 693034
55	<p>Contemporary Trade Directory Entries</p> <p>Name: Pets Direct Location: Unit 3, Alloa Trading Centre, Bruce Street, Alloa, FK10 1RX Classification: Pet Foods & Animal Feeds Status: Active Positional Accuracy: Manually positioned within the geographical locality</p>	A13SE (E)	249	-	289410 693034
55	<p>Contemporary Trade Directory Entries</p> <p>Name: Alloa A1 Autos Services Location: Unit 2, Alloa Trading Centre, Bruce Street, Alloa, FK10 1RX Classification: Mot Testing Centres Status: Active Positional Accuracy: Automatically positioned to the address</p>	A13SE (E)	251	-	289416 693044

Map ID	Details	Quadrant Reference (Compass Direction)	Estimated Distance From Site	Contact	NGR
56	<p>Contemporary Trade Directory Entries</p> <p>Name: Home Zone Location: 31 Maple Court, Alloa, Clackmannanshire, FK10 1JS Classification: Hardware Status: Active Positional Accuracy: Manually positioned to the address or location</p>	A13SW (SW)	242	-	288813 692898
56	<p>Contemporary Trade Directory Entries</p> <p>Name: Home Assist Services Location: 12, Shillinghill, Alloa, FK10 1JT Classification: Cleaning Services - Domestic Status: Inactive Positional Accuracy: Automatically positioned to the address</p>	A13SW (SW)	267	-	288795 692879
56	<p>Contemporary Trade Directory Entries</p> <p>Name: Home Assist Services Location: 12, Shillinghill, Alloa, FK10 1JT Classification: Commercial Cleaning Services Status: Inactive Positional Accuracy: Automatically positioned to the address</p>	A13SW (SW)	267	-	288795 692879
56	<p>Contemporary Trade Directory Entries</p> <p>Name: Munro Cleaners Location: 4, Maple Court, Drysdale Street, Alloa, Clackmannanshire, FK10 1JN Classification: Dry Cleaners Status: Inactive Positional Accuracy: Automatically positioned to the address</p>	A13SW (SW)	277	-	288777 692888
56	<p>Contemporary Trade Directory Entries</p> <p>Name: Munro Klick Location: 4, Maple Court, Drysdale Street, Alloa, Clackmannanshire, FK10 1JN Classification: Photographic Processors Status: Inactive Positional Accuracy: Automatically positioned to the address</p>	A13SW (SW)	277	-	288777 692888
57	<p>Contemporary Trade Directory Entries</p> <p>Name: Carlsberg (UK) Location: Greenfield Street, ALLOA, Clackmannanshire, FK10 2AL Classification: Brewers Status: Inactive Positional Accuracy: Automatically positioned to the address</p>	A13NW (NW)	259	-	288932 693318
57	<p>Contemporary Trade Directory Entries</p> <p>Name: Fairdrive (UK) Ltd Location: Unit 1, Greenfield Complex, Greenfield Street, ALLOA, Clackmannanshire, FK10 2AL Classification: Breakdown and Recovery Status: Inactive Positional Accuracy: Automatically positioned to the address</p>	A13NW (NW)	259	-	288932 693318
58	<p>Contemporary Trade Directory Entries</p> <p>Name: Caledonia Property Maintenance Ltd Location: Clackmannan Road, Alloa, Clackmannanshire, FK10 1RY Classification: Woodworm Control Status: Active Positional Accuracy: Automatically positioned to the address</p>	A13SE (E)	270	-	289409 692950
58	<p>Contemporary Trade Directory Entries</p> <p>Name: Morrisons Petrol Station Location: Clackmannan Road, Alloa, Clackmannanshire, FK10 1RY Classification: Petrol Filling Stations Status: Inactive Positional Accuracy: Automatically positioned to the address</p>	A13SE (E)	270	-	289409 692950
58	<p>Contemporary Trade Directory Entries</p> <p>Name: Shell (UK) Ltd Location: Clackmannan Road, Alloa, Clackmannanshire, FK10 1RY Classification: Petrol Filling Stations - 24 Hour Status: Inactive Positional Accuracy: Automatically positioned to the address</p>	A13SE (E)	270	-	289409 692950
59	<p>Contemporary Trade Directory Entries</p> <p>Name: Queens Square Petroleum Ltd Location: Ring Road, Alloa, Clackmannanshire, FK10 1LA Classification: Petrol Filling Stations Status: Inactive Positional Accuracy: Automatically positioned to the address</p>	A12SE (W)	282	-	288727 693050

Map ID	Details	Quadrant Reference (Compass Direction)	Estimated Distance From Site	Contact	NGR
60	<p>Contemporary Trade Directory Entries</p> <p>Name: Superdrug Stores Plc Location: 2, Mill Road, Alloa, Clackmannanshire, FK10 1JY Classification: Metal Spinners Status: Inactive Positional Accuracy: Automatically positioned to the address</p>	A13SW (SW)	310	-	288806 692803
61	<p>Contemporary Trade Directory Entries</p> <p>Name: European Turfgrass Laboratories Ltd Location: Unit 6 Millar Court, Alloa Business Centre, The Whins, Alloa, FK10 3SA Classification: Laboratories Status: Inactive Positional Accuracy: Automatically positioned to the address</p>	A18SE (NE)	319	-	289316 693418
61	<p>Contemporary Trade Directory Entries</p> <p>Name: A B C Blinds Location: Unit 6 Millar Court, Alloa Business Centre, The Whins, Alloa, Clackmannanshire, FK10 3SA Classification: Blinds, Awnings & Canopies Status: Inactive Positional Accuracy: Automatically positioned to the address</p>	A18SE (NE)	319	-	289316 693418
62	<p>Contemporary Trade Directory Entries</p> <p>Name: Scottish Power Location: 72-78, Mill Street, Alloa, Clackmannanshire, FK10 1DY Classification: Electricity Companies Status: Inactive Positional Accuracy: Automatically positioned to the address</p>	A13SW (SW)	319	-	288778 692819
62	<p>Contemporary Trade Directory Entries</p> <p>Name: Phone City Ltd Location: 57, Mill Street, Alloa, FK10 1DX Classification: Mobile Phone Accessories and Car Kits Status: Inactive Positional Accuracy: Automatically positioned to the address</p>	A12SE (SW)	353	-	288730 692824
62	<p>Contemporary Trade Directory Entries</p> <p>Name: Supasnaps Location: 57, Mill Street, Alloa, Clackmannanshire, FK10 1DX Classification: Photographic Processors Status: Inactive Positional Accuracy: Automatically positioned to the address</p>	A12SE (SW)	353	-	288730 692824
63	<p>Contemporary Trade Directory Entries</p> <p>Name: A House Less Ordinary Location: 47, High Street, Alloa, Clackmannanshire, FK10 1JF Classification: Homefurnishings - Manufacturers Status: Inactive Positional Accuracy: Automatically positioned to the address</p>	A12SE (SW)	341	-	288699 692896
63	<p>Contemporary Trade Directory Entries</p> <p>Name: Beauty Concessions Location: 58-60, High Street, Alloa, Clackmannanshire, FK10 1JD Classification: Toiletries Status: Inactive Positional Accuracy: Automatically positioned to the address</p>	A12SE (W)	383	-	288650 692905
64	<p>Contemporary Trade Directory Entries</p> <p>Name: Revolution Paintwork Location: Unit 2-3, Alloa, Clackmannanshire, FK10 2AL Classification: Car Body Repairs Status: Inactive Positional Accuracy: Manually positioned within the geographical locality</p>	A18SW (N)	347	-	289010 693466
65	<p>Contemporary Trade Directory Entries</p> <p>Name: Le Rustique Boutique Location: 37, Primrose Street, Alloa, FK10 1JJ Classification: Furniture - Repairing & Restoring Status: Inactive Positional Accuracy: Automatically positioned to the address</p>	A12SE (W)	351	-	288658 693058
65	<p>Contemporary Trade Directory Entries</p> <p>Name: Alloa Optical Location: 40, Primrose Street, Alloa, Clackmannanshire, FK10 1JG Classification: Optical Goods - Manufacturers Status: Inactive Positional Accuracy: Automatically positioned to the address</p>	A12SE (W)	374	-	288635 693024

Map ID	Details	Quadrant Reference (Compass Direction)	Estimated Distance From Site	Contact	NGR
66	<p>Contemporary Trade Directory Entries</p> <p>Name: Thomsons Of Alloa Within Hill Street Garage Location: Hill Street Garage, Hill Street, Alloa, FK10 2BG Classification: Garage Services Status: Inactive Positional Accuracy: Automatically positioned to the address</p>	A13NW (NW)	360	-	288790 693330
66	<p>Contemporary Trade Directory Entries</p> <p>Name: Hill Street Garage Location: Hill Street Garage, Hill Street, Alloa, FK10 2BG Classification: Garage Services Status: Active Positional Accuracy: Automatically positioned to the address</p>	A13NW (NW)	360	-	288790 693330
67	<p>Contemporary Trade Directory Entries</p> <p>Name: Armstrong Printing Alloa Ltd Location: Unit 75-77, Alloa Business Centre, The Whins, Alloa, FK10 3SA Classification: Printers Status: Inactive Positional Accuracy: Automatically positioned to the address</p>	A18SE (NE)	371	-	289324 693472
67	<p>Contemporary Trade Directory Entries</p> <p>Name: Alloa Community Enterprises Location: The Whins, Alloa, Clackmannanshire, FK10 3TA Classification: Recycling Services Status: Inactive Positional Accuracy: Manually positioned to the address or location</p>	A18SE (NE)	375	-	289325 693476
67	<p>Contemporary Trade Directory Entries</p> <p>Name: Alloa Blinds Co Location: The Whins, Alloa, Clackmannanshire, FK10 3SA Classification: Blinds, Awnings & Canopies Status: Inactive Positional Accuracy: Automatically positioned in the proximity of the address</p>	A18SE (NE)	377	-	289333 693474
67	<p>Contemporary Trade Directory Entries</p> <p>Name: Graffters (Scotland) Ltd Location: Alloa Business Centre, The Whins, Alloa, Clackmannanshire, FK10 3SA Classification: Catering Equipment Status: Inactive Positional Accuracy: Manually positioned to the address or location</p>	A18SE (NE)	381	-	289334 693478
67	<p>Contemporary Trade Directory Entries</p> <p>Name: Lochil Publishing Location: Alloa Business Centre, The Whins, Alloa, Clackmannanshire, FK10 3SA Classification: Printers Status: Inactive Positional Accuracy: Manually positioned to the address or location</p>	A18SE (NE)	381	-	289334 693478
67	<p>Contemporary Trade Directory Entries</p> <p>Name: D C L Yeast Location: Unit 46-50, Alloa Business Centre, The Whins, Alloa, FK10 3SA Classification: Food Products - Manufacturers Status: Inactive Positional Accuracy: Automatically positioned to the address</p>	A18SE (NE)	382	-	289334 693479
67	<p>Contemporary Trade Directory Entries</p> <p>Name: Ella Drinks Location: Unit 28, Alloa Business Centre, The Whins, Alloa, Clackmannanshire, FK10 3SA Classification: Soft Drinks - Manufacturers Status: Inactive Positional Accuracy: Automatically positioned to the address</p>	A18SE (NE)	382	-	289334 693479
67	<p>Contemporary Trade Directory Entries</p> <p>Name: Bio Kleen Ltd Location: Unit 11, Alloa Business Centre, The Whins, Alloa, Clackmannanshire, FK10 3SA Classification: Pest & Vermin Control Status: Active Positional Accuracy: Automatically positioned to the address</p>	A18SE (NE)	382	-	289334 693479
67	<p>Contemporary Trade Directory Entries</p> <p>Name: Geostokos Ltd Location: Unit 84/85, Alloa Business Centre, The Whins, Alloa, Clackmannanshire, FK10 3SA Classification: Metals - Mining Status: Inactive Positional Accuracy: Automatically positioned to the address</p>	A18SE (NE)	382	-	289334 693479

Map ID	Details	Quadrant Reference (Compass Direction)	Estimated Distance From Site	Contact	NGR
67	<p>Contemporary Trade Directory Entries</p> <p>Name: Two Way Technology Ltd Location: Unit 35-36 & 45, Alloa Business Centre, The Whins, Alloa, Clackmannanshire, FK10 3SA Classification: Vehicle Conversions Status: Inactive Positional Accuracy: Automatically positioned to the address</p>	A18SE (NE)	382	-	289334 693479
67	<p>Contemporary Trade Directory Entries</p> <p>Name: Jorro Ltd Location: Unit 50, Alloa Business Centre, The Whins, Alloa, FK10 3SA Classification: Garage Services Status: Active Positional Accuracy: Automatically positioned to the address</p>	A18SE (NE)	382	-	289334 693479
67	<p>Contemporary Trade Directory Entries</p> <p>Name: Building Supplies R Us Location: Unit 37, Alloa Business Centre, The Whins, Alloa, Clackmannanshire, FK10 3SA Classification: Distribution Services Status: Inactive Positional Accuracy: Automatically positioned to the address</p>	A18SE (NE)	382	-	289334 693479
67	<p>Contemporary Trade Directory Entries</p> <p>Name: R A G S Location: Unit 31, Alloa Business Centre, The Whins, ALLOA, Clackmannanshire, FK10 3SA Classification: Recycling Centres Status: Inactive Positional Accuracy: Automatically positioned to the address</p>	A18SE (NE)	382	-	289334 693479
68	<p>Contemporary Trade Directory Entries</p> <p>Name: Patons & Baldwins Ltd Location: Kinlraigs Mill, Alloa, Clackmannanshire, FK10 1EG Classification: Knitting Yarn Manufacturers & Wholesalers Status: Inactive Positional Accuracy: Automatically positioned to the address</p>	A8NW (SW)	377	-	288891 692664
69	<p>Contemporary Trade Directory Entries</p> <p>Name: B First Ltd Location: 26, Mill Street, Alloa, FK10 1DY Classification: Hardware Status: Active Positional Accuracy: Automatically positioned to the address</p>	A12SE (SW)	391	-	288719 692777
69	<p>Contemporary Trade Directory Entries</p> <p>Name: Photo Imaging Centre Location: 28, Mill Street, Alloa, Clackmannanshire, FK10 1DY Classification: Photographic Processors Status: Inactive Positional Accuracy: Automatically positioned to the address</p>	A12SE (SW)	391	-	288719 692777
69	<p>Contemporary Trade Directory Entries</p> <p>Name: B-First Location: 26, Mill Street, Alloa, Clackmannanshire, FK10 1DY Classification: Hardware Status: Inactive Positional Accuracy: Automatically positioned to the address</p>	A12SE (SW)	391	-	288719 692777
69	<p>Contemporary Trade Directory Entries</p> <p>Name: B Fast Location: 26, Mill Street, Alloa, Clackmannanshire, FK10 1DY Classification: Hardware Status: Inactive Positional Accuracy: Automatically positioned to the address</p>	A12SE (SW)	391	-	288719 692777
69	<p>Contemporary Trade Directory Entries</p> <p>Name: J & A Bain Location: 39, Mill Street, Alloa, Clackmannanshire, FK10 1DW Classification: Domestic Appliances - Servicing, Repairs & Parts Status: Inactive Positional Accuracy: Automatically positioned to the address</p>	A12SE (SW)	408	-	288688 692788
70	<p>Contemporary Trade Directory Entries</p> <p>Name: Beatson'S Concrete Ltd Location: The Whins, Whins Road, Alloa, FK10 3SA Classification: Concrete & Mortar Ready Mixed Status: Active Positional Accuracy: Automatically positioned to the address</p>	A18SE (NE)	400	-	289391 693470

Map ID	Details	Quadrant Reference (Compass Direction)	Estimated Distance From Site	Contact	NGR
71	<p>Contemporary Trade Directory Entries</p> <p>Name: Tesco Petrol Station Location: Auld Brig Road, Alloa, FK10 1EG Classification: Petrol Filling Stations Status: Active Positional Accuracy: Automatically positioned to the address</p>	A8NW (S)	413	-	288931 692611
71	<p>Contemporary Trade Directory Entries</p> <p>Name: Tesco Petrol Filling Station Location: Auld Brig Rd, Alloa, Clackmannanshire, FK10 1EG Classification: Petrol Filling Stations Status: Inactive Positional Accuracy: Manually positioned within the geographical locality</p>	A8NW (S)	452	-	288913 692576
72	<p>Contemporary Trade Directory Entries</p> <p>Name: Refurnishings Location: 15a, Mar Street, Alloa, Clackmannanshire, FK10 1HR Classification: Recycling Centres Status: Inactive Positional Accuracy: Automatically positioned to the address</p>	A12SE (SW)	463	-	288634 692768
72	<p>Contemporary Trade Directory Entries</p> <p>Name: Sony Centre Location: 3-7, Mill Street, Alloa, Clackmannanshire, FK10 1DT Classification: Electrical Goods Sales, Manufacturers & Wholesalers Status: Inactive Positional Accuracy: Automatically positioned to the address</p>	A12SE (SW)	497	-	288616 692736
73	<p>Contemporary Trade Directory Entries</p> <p>Name: Clackmannan County Hospital Location: Ashley Terrace, Alloa, Clackmannanshire, FK10 2BE Classification: Hospitals Status: Inactive Positional Accuracy: Automatically positioned to the address</p>	A18SW (NW)	477	-	288826 693513
74	<p>Contemporary Trade Directory Entries</p> <p>Name: Contemporary Coach Works Location: The Whins, Alloa, Clackmannanshire, FK10 3TA Classification: Car Body Repairs Status: Inactive Positional Accuracy: Manually positioned within the geographical locality</p>	A18SE (NE)	480	-	289334 693585
74	<p>Contemporary Trade Directory Entries</p> <p>Name: Beatsons Building Supplies Ltd Location: The Whins, Alloa, Clackmannanshire, FK10 3TA Classification: Builders' Merchants Status: Inactive Positional Accuracy: Automatically positioned to the address</p>	A18SE (NE)	507	-	289342 693611
74	<p>Contemporary Trade Directory Entries</p> <p>Name: Beaton'S Location: The Whins, Alloa, Clackmannanshire, FK10 3TA Classification: Builders' Merchants Status: Active Positional Accuracy: Manually positioned within the geographical locality</p>	A18SE (NE)	508	-	289342 693611
75	<p>Contemporary Trade Directory Entries</p> <p>Name: Halliburton Location: The E Centre, Cooperage Way, Alloa, FK10 3LP Classification: Drilling & Boring Equipment & Supplies Status: Active Positional Accuracy: Automatically positioned to the address</p>	A19SW (NE)	504	-	289489 693528
75	<p>Contemporary Trade Directory Entries</p> <p>Name: Sr Systems Ltd Location: Unit 2, Cooperage Way, Carsebridge Rd, Alloa, Clackmannanshire, FK10 3LP Classification: Electrical Engineers Status: Inactive Positional Accuracy: Manually positioned to the address or location</p>	A19SW (NE)	505	-	289486 693532
75	<p>Contemporary Trade Directory Entries</p> <p>Name: Vertiv Location: Unit 1 Cooperage Way, Alloa, Clackmannanshire, FK10 3LP Classification: Electricity Companies Status: Active Positional Accuracy: Manually positioned to the address or location</p>	A19SW (NE)	530	-	289522 693535
75	<p>Contemporary Trade Directory Entries</p> <p>Name: Autosonics Ltd Location: Unit 3, 1, Cooperage Way, Alloa, Clackmannanshire, FK10 3LP Classification: Car Accessories Manufacturers Status: Inactive Positional Accuracy: Automatically positioned to the address</p>	A19SW (NE)	531	-	289522 693535

Map ID	Details	Quadrant Reference (Compass Direction)	Estimated Distance From Site	Contact	NGR
75	<p>Contemporary Trade Directory Entries</p> <p>Name: Liko (Uk) Ltd Location: Liko House, 4, Cooperage Way, Alloa, Clackmannanshire, FK10 3LP Classification: Disability Equipment - Manufacturers & Suppliers Status: Inactive Positional Accuracy: Automatically positioned to the address</p>	A19SW (NE)	545	-	289518 693558
75	<p>Contemporary Trade Directory Entries</p> <p>Name: Greenpower Location: Cooperage Way, Alloa, Clackmannanshire, FK10 3LP Classification: Energy Efficient Products and Services Status: Inactive Positional Accuracy: Manually positioned within the geographical locality</p>	A19SW (NE)	546	-	289518 693558
75	<p>Contemporary Trade Directory Entries</p> <p>Name: Chloride Location: Unit 1, Cooperage Way, Alloa, Clackmannanshire, FK10 3LP Classification: Electronic Engineers Status: Inactive Positional Accuracy: Manually positioned to the road within the address or location</p>	A19SW (NE)	556	-	289540 693554
76	<p>Contemporary Trade Directory Entries</p> <p>Name: Osborne Heath Location: Carsebridge House Unit 3-8, Carsebridge Court, Alloa, FK10 3LQ Classification: Soft Furnishings - Manufacturers Status: Active Positional Accuracy: Automatically positioned to the address</p>	A18SE (NE)	521	-	289424 693590
76	<p>Contemporary Trade Directory Entries</p> <p>Name: Contract Soft Furnishings Ltd Location: Unit 10 Carsebridge Court, Alloa, Clackmannanshire, FK10 3LQ Classification: Soft Furnishings - Manufacturers Status: Active Positional Accuracy: Automatically positioned to the address</p>	A18SE (NE)	521	-	289424 693590
76	<p>Contemporary Trade Directory Entries</p> <p>Name: Retro Glass Location: Unit 1, Carsebridge Court, Alloa, Clackmannanshire, FK10 3LQ Classification: Stained Glass Designers & Producers Status: Inactive Positional Accuracy: Manually positioned to the address or location</p>	A18SE (NE)	521	-	289416 693594
77	<p>Contemporary Trade Directory Entries</p> <p>Name: A C E Recycling Group Location: The Hub, The Whins, Alloa, FK10 3SA Classification: Recycling Services Status: Inactive Positional Accuracy: Automatically positioned to the address</p>	A18SE (N)	546	-	289301 693662
77	<p>Contemporary Trade Directory Entries</p> <p>Name: A C E Recycling Group Location: The Hub, The Whins, Alloa, FK10 3SA Classification: Recycling Services Status: Inactive Positional Accuracy: Automatically positioned to the address</p>	A18SE (N)	546	-	289301 693662
78	<p>Contemporary Trade Directory Entries</p> <p>Name: Sunnyside Cemetery Location: Parkhead Road, Sauchie, Alloa, Clackmannanshire, FK10 3BH Classification: Cemeteries & Crematoria Status: Active Positional Accuracy: Automatically positioned to the address</p>	A18SW (N)	556	-	288967 693671
79	<p>Contemporary Trade Directory Entries</p> <p>Name: Ats Euromaster Ltd Location: Union St, Alloa, Clackmannanshire, FK10 1EL Classification: Tyre Dealers Status: Inactive Positional Accuracy: Manually positioned to the road within the address or location</p>	A7NE (SW)	585	-	288568 692655
79	<p>Contemporary Trade Directory Entries</p> <p>Name: Buick'S Alloa Ltd Location: Union Street, Alloa, FK10 1EL Classification: Hardware Status: Active Positional Accuracy: Automatically positioned to the address</p>	A7NE (SW)	600	-	288547 692657
80	<p>Contemporary Trade Directory Entries</p> <p>Name: Happy Helpers Cleaning Location: 55, Nevis Crescent, Alloa, Clackmannanshire, FK10 2BL Classification: Cleaning Services - Domestic Status: Inactive Positional Accuracy: Automatically positioned to the address</p>	A18SW (NW)	595	-	288785 693628

Map ID	Details	Quadrant Reference (Compass Direction)	Estimated Distance From Site	Contact	NGR
80	<p>Contemporary Trade Directory Entries</p> <p>Name: T V H Carriers Location: 95, Nevis Crescent, ALLOA, Clackmannanshire, FK10 2BN Classification: Road Haulage Services Status: Inactive Positional Accuracy: Automatically positioned to the address</p>	A18SW (NW)	607	-	288808 693658
81	<p>Contemporary Trade Directory Entries</p> <p>Name: Energylinx Ltd Location: The E Centre, Cooperage Way, Alloa, Clackmannanshire, FK10 3LP Classification: Electricity Companies Status: Inactive Positional Accuracy: Automatically positioned to the address</p>	A19SW (NE)	597	-	289499 693635
81	<p>Contemporary Trade Directory Entries</p> <p>Name: Energylinx Location: The E Centre, Cooperage Way, Alloa, Clackmannanshire, FK10 3LP Classification: Gas Suppliers Status: Inactive Positional Accuracy: Manually positioned to the address or location</p>	A19SW (NE)	597	-	289499 693635
81	<p>Contemporary Trade Directory Entries</p> <p>Name: Roger Bullivant Ltd Location: The E Centre, Cooperage Way, Alloa, FK10 3LP Classification: Engineers - General Status: Inactive Positional Accuracy: Automatically positioned to the address</p>	A19SW (NE)	612	-	289520 693639
82	<p>Contemporary Trade Directory Entries</p> <p>Name: S G Pro Cleaning Ltd Location: Unit 5, 1, Cooperage Way, Alloa, FK10 3LP Classification: Commercial Cleaning Services Status: Active Positional Accuracy: Manually positioned within the geographical locality</p>	A19SW (NE)	599	-	289556 693596
83	<p>Contemporary Trade Directory Entries</p> <p>Name: Stuart McIntyre & Stuart Location: 1, CHURCH STREET, ALLOA, FK10 1DH Classification: Tyre Dealers Status: Active Positional Accuracy: Automatically positioned to the address</p>	A7NE (SW)	636	-	288482 692684
84	<p>Contemporary Trade Directory Entries</p> <p>Name: Morrisons Petrol Station Location: Morrisons, Clackmannan Road, Alloa, FK10 1RQ Classification: Petrol Filling Stations Status: Inactive Positional Accuracy: Automatically positioned to the address</p>	A9NW (SE)	640	-	289720 692726
84	<p>Contemporary Trade Directory Entries</p> <p>Name: Morrisons Petrol Station Location: Clackmannan Road, Alloa, Clackmannanshire, FK10 1RQ Classification: Petrol Filling Stations Status: Active Positional Accuracy: Automatically positioned to the address</p>	A9NW (SE)	640	-	289720 692726
85	<p>Contemporary Trade Directory Entries</p> <p>Name: Alloa Tyres Centre Location: Clackmannan Road Garage, Clackmannan Road, Alloa, Clackmannanshire, FK10 4DA Classification: Tyre Dealers Status: Inactive Positional Accuracy: Automatically positioned to the address</p>	A14SE (E)	667	-	289798 692873
85	<p>Contemporary Trade Directory Entries</p> <p>Name: Clackmannan Road Garage Location: Clackmannan Road Garage, Clackmannan Road, Alloa, Clackmannanshire, FK10 4DA Classification: Garage Services Status: Inactive Positional Accuracy: Manually positioned to the address or location</p>	A14SE (E)	667	-	289798 692873
86	<p>Contemporary Trade Directory Entries</p> <p>Name: A Mcgillivray Electrical & Refrigeration Location: 23, Queen Street, Alloa, FK10 2AR Classification: Air Conditioning & Refrigeration Contractors Status: Active Positional Accuracy: Automatically positioned to the address</p>	A17SE (NW)	674	-	288515 693498

Map ID	Details	Quadrant Reference (Compass Direction)	Estimated Distance From Site	Contact	NGR
87	<p>Contemporary Trade Directory Entries</p> <p>Name: D & J Printers Location: 8, Lomond Court, Alloa, Clackmannanshire, FK10 1QP Classification: Hot Foil Stamping Status: Inactive Positional Accuracy: Automatically positioned to the address</p>	A8SW (S)	678	-	288995 692334
88	<p>Contemporary Trade Directory Entries</p> <p>Name: Mitchell B Location: Claremont Workshops, Ludgate, Alloa, Clackmannans, FK10 2DR Classification: Medical & Dental Laboratories Status: Inactive Positional Accuracy: Manually positioned to the road within the address or location</p>	A12NW (W)	678	-	288344 693172
89	<p>Contemporary Trade Directory Entries</p> <p>Name: Broad Street Motors Location: Broad St, Alloa, Clackmannanshire, FK10 1AN Classification: Car Dealers - Used Status: Inactive Positional Accuracy: Manually positioned within the geographical locality</p>	A7NE (SW)	680	-	288554 692532
90	<p>Contemporary Trade Directory Entries</p> <p>Name: Green Monster Pest Control Location: Unit 8, Alloa Makers Village, Ludgate, Alloa, Clackmannanshire, FK10 2DE Classification: Pest & Vermin Control Status: Inactive Positional Accuracy: Automatically positioned to the address</p>	A12SW (W)	706	-	288311 692931
91	<p>Contemporary Trade Directory Entries</p> <p>Name: Arnold Clark Location: Hallpark Filling Station, Hallpark, Sauchie, ALLOA, Clackmannanshire, FK10 3NA Classification: Car Dealers Status: Inactive Positional Accuracy: Automatically positioned to the address</p>	A18NE (N)	706	-	289368 693811
91	<p>Contemporary Trade Directory Entries</p> <p>Name: Arnold Clark Vauxhall Location: Hallpark Filling Station, Hallpark, Sauchie, Alloa, FK10 3NA Classification: Car Dealers Status: Inactive Positional Accuracy: Automatically positioned to the address</p>	A18NE (N)	707	-	289368 693811
92	<p>Contemporary Trade Directory Entries</p> <p>Name: Sauchie Hospital Location: Parkhead Road, Sauchie, Alloa, Clackmannanshire, FK10 3BW Classification: Hospitals Status: Inactive Positional Accuracy: Automatically positioned to the address</p>	A18NE (N)	708	-	289141 693843
93	<p>Contemporary Trade Directory Entries</p> <p>Name: United Distillers & Vintners Location: Carsebridge Rd, Alloa, Clackmannans, FK10 3BB Classification: Distilleries Status: Inactive Positional Accuracy: Manually positioned to the road within the address or location</p>	A19SW (NE)	718	-	289746 693572
94	<p>Contemporary Trade Directory Entries</p> <p>Name: Gp Domestic Location: 31, Parkhead Court, Sauchie, Alloa, Clackmannanshire, FK10 3BZ Classification: Washing Machines - Servicing & Repairs Status: Inactive Positional Accuracy: Automatically positioned to the address</p>	A18NW (N)	730	-	289057 693863
95	<p>Contemporary Trade Directory Entries</p> <p>Name: Morrisons Car Wash Location: Clackmannan Road, Alloa, Clackmannanshire, FK10 1RQ Classification: Petrol Filling Stations Status: Inactive Positional Accuracy: Manually positioned to the address or location</p>	A14SE (E)	731	-	289848 692807
96	<p>Contemporary Trade Directory Entries</p> <p>Name: Dusty No More Cleaning Services Location: Branshill Road, Sauchie, Alloa, Clackmannanshire, FK10 3BN Classification: Cleaning Services - Domestic Status: Active Positional Accuracy: Manually positioned to the road within the address or location</p>	A18NW (N)	738	-	288964 693858

Map ID	Details	Quadrant Reference (Compass Direction)	Estimated Distance From Site	Contact	NGR
97	<p>Contemporary Trade Directory Entries</p> <p>Name: Central Cleaning Co Location: Unit 1d, Castle Street Industrial Estate, Alloa, Clackmannanshire, FK10 1EU Classification: Cleaning Services - Domestic Status: Inactive Positional Accuracy: Manually positioned to the address or location</p>	A7NE (SW)	755	-	288499 692481
98	<p>Contemporary Trade Directory Entries</p> <p>Name: Home Office Design Ltd Location: 21, Ochil Street, Alloa, Clackmannanshire, FK10 2DS Classification: Office Furniture & Equipment Status: Inactive Positional Accuracy: Automatically positioned to the address</p>	A12NW (W)	775	-	288258 693232
99	<p>Contemporary Trade Directory Entries</p> <p>Name: Malcolm Logistics Services Location: Seafield Warehouse, Castle Street Industrial Estate, Alloa, Clackmannanshire, FK10 1EU Classification: Road Haulage Services Status: Active Positional Accuracy: Manually positioned within the geographical locality</p>	A7NE (SW)	782	-	288487 692454
99	<p>Contemporary Trade Directory Entries</p> <p>Name: L & L Auto Care Location: 56, Broad Street, ALLOA, Clackmannanshire, FK10 1AN Classification: Mot Testing Centres Status: Active Positional Accuracy: Automatically positioned to the address</p>	A7NE (SW)	805	-	288487 692423
100	<p>Contemporary Trade Directory Entries</p> <p>Name: J K Tyres & Autocentre Location: 32, Fenton Street, Alloa, Clackmannanshire, FK10 2DX Classification: Tyre Dealers Status: Active Positional Accuracy: Automatically positioned to the address</p>	A12NW (W)	818	-	288264 693377
100	<p>Contemporary Trade Directory Entries</p> <p>Name: Hanna'S Tyres Location: 32, Fenton Street, Alloa, Clackmannanshire, FK10 2DX Classification: Tyre Dealers Status: Inactive Positional Accuracy: Automatically positioned to the address</p>	A12NW (W)	818	-	288264 693377
100	<p>Contemporary Trade Directory Entries</p> <p>Name: J K Tyres & Auto Centre Location: 32, Fenton Street, Alloa, Clackmannanshire, FK10 2DX Classification: Garage Services Status: Inactive Positional Accuracy: Automatically positioned to the address</p>	A12NW (W)	818	-	288264 693377
101	<p>Contemporary Trade Directory Entries</p> <p>Name: Wee Print Location: 18, Fenton Street, Alloa, FK10 2DU Classification: Printers Status: Active Positional Accuracy: Automatically positioned to the address</p>	A12NW (W)	832	-	288222 693308
102	<p>Contemporary Trade Directory Entries</p> <p>Name: Industrial & Home Blinds Location: Unit 1e, North Castle Street Industrial Estate, Alloa, Clackmannanshire, FK10 1EU Classification: Blinds, Awnings & Canopies Status: Active Positional Accuracy: Manually positioned within the geographical locality</p>	A7NW (SW)	844	-	288411 692442
103	<p>Contemporary Trade Directory Entries</p> <p>Name: Riverbank Laundry Location: Unit 5a, Castle Street Industrial Estate, ALLOA, Clackmannanshire, FK10 1EU Classification: Laundries & Launderettes Status: Active Positional Accuracy: Automatically positioned to the address</p>	A7NE (SW)	854	-	288445 692395
103	<p>Contemporary Trade Directory Entries</p> <p>Name: Inverallan Ltd Location: Unit 2a, Castle Street Industrial Estate, Alloa, Clackmannanshire, FK10 1EU Classification: Knitwear Manufacturers & Wholesalers Status: Inactive Positional Accuracy: Automatically positioned to the address</p>	A7NE (SW)	864	-	288427 692399

Map ID	Details	Quadrant Reference (Compass Direction)	Estimated Distance From Site	Contact	NGR
104	<p>Contemporary Trade Directory Entries</p> <p>Name: Alloa Community Enterprises Location: Block 1 Unit 1, Ward St, Alloa, Clackmannanshire, FK10 1ET Classification: Recycling Centres Status: Inactive Positional Accuracy: Manually positioned to the road within the address or location</p>	A7NW (SW)	857	-	288312 692540
104	<p>Contemporary Trade Directory Entries</p> <p>Name: Alloa Community Enterprises Ltd Location: Block 1, Unit 1, Ward St, Alloa, Clackmannanshir, FK10 1ET Classification: Recycling Centres Status: Inactive Positional Accuracy: Manually positioned to the road within the address or location</p>	A7NW (SW)	878	-	288306 692514
105	<p>Contemporary Trade Directory Entries</p> <p>Name: Steve Smith Kitchens & Bathrooms Location: 1a, Grange Road, Alloa, FK10 1LR Classification: Kitchen Furniture Manufacturers Status: Active Positional Accuracy: Automatically positioned to the address</p>	A7NW (W)	876	-	288191 692725
106	<p>Contemporary Trade Directory Entries</p> <p>Name: J D M Metal Craft Location: Old Russells Yard, Clackmannan Road, Alloa, Clackmannanshire, FK10 4DA Classification: Wrought Ironwork Status: Inactive Positional Accuracy: Automatically positioned to the address</p>	A14SE (E)	880	-	289996 692780
106	<p>Contemporary Trade Directory Entries</p> <p>Name: Pat Mcginley At Farmer Autocare Location: Old Russells Yard, Clackmannan Road, Alloa, FK10 4DA Classification: Garage Services Status: Inactive Positional Accuracy: Automatically positioned to the address</p>	A14SE (E)	881	-	289996 692780
106	<p>Contemporary Trade Directory Entries</p> <p>Name: Alloa Auto Dismantlers Ltd Location: Alloa, FK10 4DA Classification: Scrap Metal Merchants Status: Active Positional Accuracy: Automatically positioned to the address</p>	A14SE (E)	881	-	289996 692780
106	<p>Contemporary Trade Directory Entries</p> <p>Name: Farmer Autocare Location: Old Russells Yard, Clackmannan Road, Alloa, FK10 4DA Classification: Garage Services Status: Active Positional Accuracy: Automatically positioned to the address</p>	A14SE (E)	881	-	289996 692780
106	<p>Contemporary Trade Directory Entries</p> <p>Name: Fairway Cars Location: Old Russells Yard, Clackmannan Road, Alloa, FK10 4DA Classification: Car Dealers - Used Status: Inactive Positional Accuracy: Automatically positioned to the address</p>	A14SE (E)	881	-	289996 692780
107	<p>Contemporary Trade Directory Entries</p> <p>Name: Walsh Bros Industrial Services Ltd Location: 15-17, Castle Street Industrial Estate, Alloa, FK10 1EU Classification: Tank Cleaning & Repairing Status: Active Positional Accuracy: Automatically positioned to the address</p>	A7NW (SW)	899	-	288367 692409
108	<p>Contemporary Trade Directory Entries</p> <p>Name: D & M Fashions Location: Block 3, Unit 1-2, Ward Street, Alloa, Clackmannanshire, FK10 1ET Classification: Clothing & Fabrics - Manufacturers Status: Active Positional Accuracy: Automatically positioned to the address</p>	A7NW (SW)	905	-	288218 692599
108	<p>Contemporary Trade Directory Entries</p> <p>Name: Aircooled Engines Scotland Location: Unit 5 Block 1 Alloa Industrial Estate, Ward Street, Alloa, Clackmannanshire, FK10 1ET Classification: Engine Rebuilding & Reconditioning Status: Active Positional Accuracy: Automatically positioned to the address</p>	A7NW (SW)	905	-	288236 692569

Map ID	Details	Quadrant Reference (Compass Direction)	Estimated Distance From Site	Contact	NGR
108	Contemporary Trade Directory Entries Name: M E Services Location: Block 4 Unit 2, Ward Street, Alloa, Clackmannanshire, FK10 1ET Classification: Mechanical Engineers Status: Active Positional Accuracy: Manually positioned within the geographical locality	A7NW (SW)	934	-	288208 692560
108	Contemporary Trade Directory Entries Name: I K Soft Furnishings Ltd Location: UNIT 3, BLOCK 4 ALLOA INDUSTRIAL ESTATE, WARD STREET, ALLOA, FK10 1ET Classification: Soft Furnishings - Manufacturers Status: Active Positional Accuracy: Automatically positioned to the address	A7NW (SW)	941	-	288204 692552
109	Contemporary Trade Directory Entries Name: J M L Controls Electrical Distributors Location: Unit 6-7, 8, Ward Street, ALLOA, Clackmannanshire, FK10 1ER Classification: Television & Video Manufacturers & Wholesalers Status: Inactive Positional Accuracy: Automatically positioned to the address	A7NW (SW)	906	-	288317 692454
109	Contemporary Trade Directory Entries Name: Allanbridge Joinery Location: Unit 3 Ward Street Complex, 8 Ward Street, Alloa, Clackmannanshire, FK10 1ER Classification: Joinery Manufacturers Status: Active Positional Accuracy: Manually positioned within the geographical locality	A7NW (SW)	906	-	288317 692454
109	Contemporary Trade Directory Entries Name: Allanbridgejoinerymanufacturers Location: Unit 3, Alloa, Clackmannanshire, fk10 1er Classification: Joinery Manufacturers Status: Inactive Positional Accuracy: Manually positioned within the geographical locality	A7NW (SW)	913	-	288295 692471
109	Contemporary Trade Directory Entries Name: Thredgards Location: Ward Street, ALLOA, Clackmannanshire, FK10 1ET Classification: Plastics - Injection Moulding Status: Active Positional Accuracy: Automatically positioned to the address	A7NW (SW)	932	-	288317 692415
110	Contemporary Trade Directory Entries Name: R W S Furniture Distribution Ltd Location: Block 1 Ward Street, Alloa, Clackmannanshire, FK10 1ET Classification: Distribution Services Status: Inactive Positional Accuracy: Manually positioned within the geographical locality	A7NW (SW)	912	-	288251 692533
111	Contemporary Trade Directory Entries Name: Morgan Lindsay Location: 3, Holton Crescent, Sauchie, Alloa, Clackmannanshire, FK10 3DZ Classification: Asphalt & Coated Macadam Laying Contractors Status: Inactive Positional Accuracy: Automatically positioned to the address	A18NE (N)	937	-	289175 694071
112	Fuel Station Entries Name: Asda Alloa Automat Location: Whins Road , , Alloa, Clackmannanshire, FK10 3SD Brand: Asda Premises Type: Hypermarket Status: Open Positional Accuracy: Manually positioned to the address or location	A13SW (W)	196	-	288814 693064
113	Fuel Station Entries Name: Tesco Alloa Extra Location: Auld Brig Road , , Alloa, Clackmannanshire, FK10 1EG Brand: Tesco Extra Premises Type: Hypermarket Status: Open Positional Accuracy: Manually positioned to the address or location	A13SW (SW)	250	-	288916 692792
114	Fuel Station Entries Name: Ring Road South Filling Station Location: Ring Road , , Alloa, Clackmannanshire, YO21 3YY Brand: Obsolete Premises Type: Not Applicable Status: Obsolete Positional Accuracy: Automatically positioned to the address	A12SE (W)	282	-	288727 693050

Map ID	Details	Quadrant Reference (Compass Direction)	Estimated Distance From Site	Contact	NGR
114	<p>Fuel Station Entries</p> <p>Name: Ring Road North Filling Station Location: Ring Road , , Alloa, Clackmannanshire, YO21 3YY Brand: Obsolete Premises Type: Not Applicable Status: Obsolete Positional Accuracy: Automatically positioned to the address</p>	A12SE (W)	282	-	288727 693050
115	<p>Fuel Station Entries</p> <p>Name: Shell Ochil View Location: Clackmannan Road , , Alloa, Clackmannanshire, FK10 1RY Brand: Obsolete Premises Type: Not Applicable Status: Obsolete Positional Accuracy: Automatically positioned to the address</p>	A14SW (E)	616	-	289738 692839
116	<p>Fuel Station Entries</p> <p>Name: Hallpark Filling Station Location: Hallpark , , Alloa, Clackmannanshire, FK10 3NA Brand: Unbranded Premises Type: Not Applicable Status: Obsolete Positional Accuracy: Manually positioned to the address or location</p>	A18NE (N)	701	-	289355 693809
117	<p>Fuel Station Entries</p> <p>Name: Morrisons Alloa Location: Sweep Road , , Alloa, Clackmannanshire, FK10 1RY Brand: Morrisons Premises Type: Hypermarket Status: Open Positional Accuracy: Manually positioned to the address or location</p>	A14SE (E)	731	-	289848 692806

Map ID	Details	Quadrant Reference (Compass Direction)	Estimated Distance From Site	Contact	NGR
118	Ancient Woodland Name: Not Supplied Reference: 32327 Area(m ²): 19434.53 Type: Ancient Woodland with a short-break in continuity	A13SE (S)	167	11	289102 692835
119	Ancient Woodland Name: Not Supplied Reference: 32328 Area(m ²): 11755.54 Type: Ancient Woodland of Plantation Origin	A9NW (SE)	445	11	289493 692728
120	Ancient Woodland Name: Not Supplied Reference: 33253 Area(m ²): 68500.47 Type: Long-Established Woodland of Plantation Origin	A14NE (E)	775	11	289951 693211
121	Ancient Woodland Name: Not Supplied Reference: 32322 Area(m ²): 7570.25 Type: Long-Established Woodland of Plantation Origin	A17NE (N)	989	11	288725 694044
122	Areas of Adopted Green Belt Authority: Clackmannanshire Council Plan Name: Clackmannanshire Local Development Plan Status: Adopted Plan Date: 19th August 2015	A9NE (E)	982	6	290082 692713

Agency & Hydrological	Version	Update Cycle
Contaminated Land Register Entries and Notices Scottish Environment Protection Agency - Head Office Clackmannanshire Council Falkirk District Council Fife Council - Regional Headquarters Stirling Council	June 2020 September 2017 September 2017 September 2017 September 2017	Annually Annual Rolling Update Annual Rolling Update Annual Rolling Update Annual Rolling Update
Discharge Consents Scottish Environment Protection Agency - East Region	April 2002	Annually
Enforcement and Prohibition Notices Scottish Environment Protection Agency - East Region	March 2013	
Integrated Pollution Controls Scottish Environment Protection Agency - Head Office Scottish Environment Protection Agency - East Region	February 1998 March 2002	
Local Authority Pollution Prevention and Controls Scottish Environment Protection Agency - East Region	March 2002	Not Applicable
Local Authority Pollution Prevention and Control Enforcements Scottish Environment Protection Agency - East Region	June 2001	Variable
Nearest Surface Water Feature Ordnance Survey	August 2021	
Prosecutions Relating to Authorised Processes Scottish Environment Protection Agency - East Region	March 2013	
Prosecutions Relating to Controlled Waters Scottish Environment Protection Agency - East Region	March 2013	
Registered Radioactive Substances Scottish Environment Protection Agency - East Region Scottish Environment Protection Agency - Head Office	April 1996 January 1998	Annually Annually
River Quality Scottish Environment Protection Agency - East Region Scottish Environment Protection Agency - Head Office	December 1990 December 1990	Not Applicable Not Applicable
Water Abstractions Scottish Government - Agriculture, Environment and Fisheries Department	February 2004	Annually
Water Industry Act Referrals Scottish Environment Protection Agency - East Region	April 1996	As Designated
Groundwater Vulnerability Scottish Environment Protection Agency - East Region Scottish Environment Protection Agency - Head Office	December 1995 December 1995	Not Applicable
Drift Deposits Scottish Environment Protection Agency - East Region Scottish Environment Protection Agency - Head Office	December 1995 December 1995	Not Applicable Not Applicable
River Flood Data (Scotland) Centre for Ecology and Hydrology	February 2013	Not Applicable
OS Water Network Lines Ordnance Survey	July 2021	Quarterly
BGS Groundwater Flooding Susceptibility British Geological Survey - National Geoscience Information Service	May 2013	Annually

Waste	Version	Update Cycle
BGS Recorded Landfill Sites British Geological Survey - National Geoscience Information Service	November 2002	Not Applicable
Integrated Pollution Control Registered Waste Sites Scottish Environment Protection Agency - East Region Scottish Environment Protection Agency - Head Office	March 2002 March 2002	Not Applicable Not Applicable
Local Authority Landfill Coverage Clackmannanshire Council Falkirk District Council Fife Council - Regional Headquarters Stirling Council	February 2003 February 2003 February 2003 February 2003	Not Applicable Not Applicable Not Applicable Not Applicable
Local Authority Recorded Landfill Sites Clackmannanshire Council Falkirk District Council Fife Council - Regional Headquarters Stirling Council	October 2018 October 2018 October 2018 October 2018	
Registered Landfill Sites Scottish Environment Protection Agency - East Region Scottish Environment Protection Agency - East Region - Alloa Office Scottish Environment Protection Agency - East Region - Arboath Office Scottish Environment Protection Agency - East Region - Galashiels Office Scottish Environment Protection Agency - East Region - Glenrothes Office Scottish Environment Protection Agency - East Region - Perth Office Scottish Environment Protection Agency - East Region - Stirling Office Scottish Environment Protection Agency - Head Office	March 2006 March 2006 March 2006 March 2006 March 2006 March 2006 March 2006 March 2006	Not Applicable Not Applicable Not Applicable Not Applicable Not Applicable Not Applicable Not Applicable Not Applicable
Registered Waste Transfer Sites Scottish Environment Protection Agency - East Region Scottish Environment Protection Agency - East Region - Alloa Office Scottish Environment Protection Agency - East Region - Arboath Office Scottish Environment Protection Agency - East Region - Galashiels Office Scottish Environment Protection Agency - East Region - Glenrothes Office Scottish Environment Protection Agency - East Region - Perth Office Scottish Environment Protection Agency - East Region - Stirling Office Scottish Environment Protection Agency - Head Office	April 2018 April 2018 April 2018 April 2018 April 2018 April 2018 April 2018 April 2018	
Registered Waste Treatment or Disposal Sites Scottish Environment Protection Agency - East Region Scottish Environment Protection Agency - East Region - Alloa Office Scottish Environment Protection Agency - East Region - Arboath Office Scottish Environment Protection Agency - East Region - Galashiels Office Scottish Environment Protection Agency - East Region - Glenrothes Office Scottish Environment Protection Agency - East Region - Perth Office Scottish Environment Protection Agency - East Region - Stirling Office Scottish Environment Protection Agency - Head Office	June 2015 June 2015 June 2015 June 2015 June 2015 June 2015 June 2015 June 2015	

Hazardous Substances	Version	Update Cycle
Control of Major Accident Hazards Sites (COMAH) Health and Safety Executive	April 2018	Bi-Annually
Explosive Sites Health and Safety Executive	March 2017	Annually
Notification of Installations Handling Hazardous Substances (NIHHS) Health and Safety Executive	August 2001	
Planning Hazardous Substance Enforcements Fife Council - Area Planning Office (West Area) Clackmannanshire Council - Development and Environmental Services Falkirk District Council - Planning Department Fife Council - Regional Headquarters Fife Council - Area Planning Office (Central Area) Fife Council - Area Planning Office (East Area) Stirling Council - Planning Department	August 2006 February 2016 February 2016 January 2016 January 2016 June 2005 October 2015	Variable Variable Variable Annual Rolling Update Variable Variable Variable
Planning Hazardous Substance Consents Clackmannanshire Council - Development and Environmental Services Falkirk District Council - Planning Department Fife Council - Regional Headquarters Fife Council - Area Planning Office (Central Area) Stirling Council - Planning Department	February 2016 February 2016 January 2016 January 2016 October 2015	Variable Variable Annual Rolling Update Variable Variable
Geological	Version	Update Cycle
BGS 1:625,000 Solid Geology British Geological Survey - National Geoscience Information Service	January 2009	Not Applicable
BGS Recorded Mineral Sites British Geological Survey - National Geoscience Information Service	May 2021	Bi-Annually
CBSCB Compensation District Cheshire Brine Subsidence Compensation Board (CBSCB)	August 2011	As notified
Coal Mining Affected Areas The Coal Authority - Property Searches	March 2014	Annual Rolling Update
Mining Instability Ove Arup & Partners	June 1998	Not Applicable
Non Coal Mining Areas of Great Britain British Geological Survey - National Geoscience Information Service	May 2015	Not Applicable
Potential for Collapsible Ground Stability Hazards British Geological Survey - National Geoscience Information Service	April 2020	Annually
Potential for Compressible Ground Stability Hazards British Geological Survey - National Geoscience Information Service	January 2019	Annually
Potential for Ground Dissolution Stability Hazards British Geological Survey - National Geoscience Information Service	January 2019	Annually
Potential for Landslide Ground Stability Hazards British Geological Survey - National Geoscience Information Service	January 2019	Annually
Potential for Running Sand Ground Stability Hazards British Geological Survey - National Geoscience Information Service	January 2019	Annually
Potential for Shrinking or Swelling Clay Ground Stability Hazards British Geological Survey - National Geoscience Information Service	January 2019	Annually
Radon Potential - Radon Affected Areas British Geological Survey - National Geoscience Information Service	July 2011	Annually
Radon Potential - Radon Protection Measures British Geological Survey - National Geoscience Information Service	July 2011	Annually

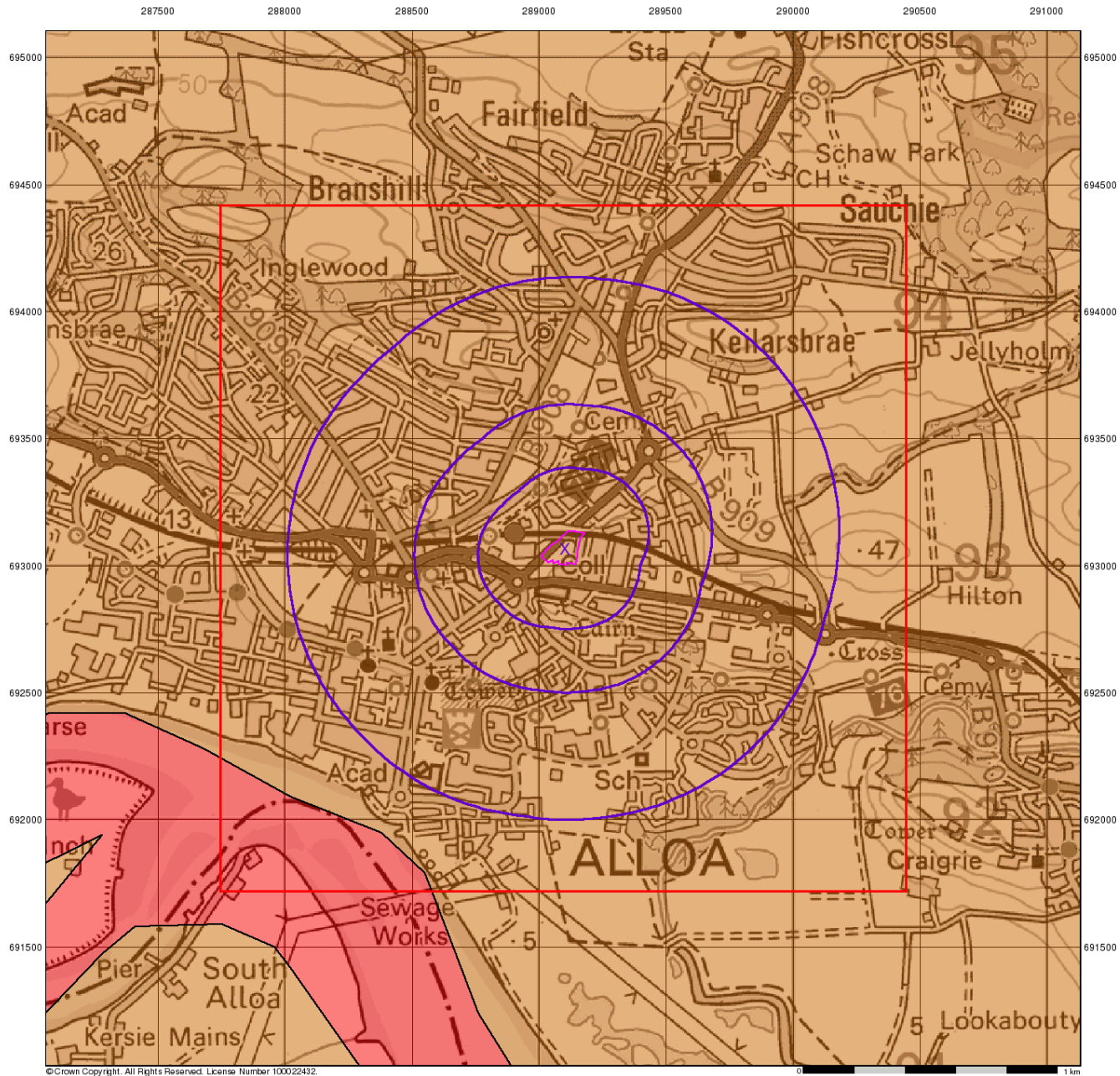
Industrial Land Use	Version	Update Cycle
Contemporary Trade Directory Entries Thomson Directories	July 2021	Quarterly
Fuel Station Entries Catalist Ltd - Experian	August 2021	Quarterly
Gas Pipelines National Grid	October 2021	Annually
Sensitive Land Use	Version	Update Cycle
Ancient Woodland NatureScot	September 2017	Bi-Annually
Areas of Adopted Green Belt Clackmannanshire Council Falkirk District Council Fife Council - Regional Headquarters Stirling Council	October 2020 October 2020 October 2020 October 2020	Quarterly Quarterly Quarterly Quarterly
Areas of Unadopted Green Belt Clackmannanshire Council Falkirk District Council Fife Council - Regional Headquarters Stirling Council	October 2020 October 2020 October 2020 October 2020	Quarterly Quarterly Quarterly Quarterly
Environmentally Sensitive Areas Scottish Government	January 2017	
Forest Parks Forestry Commission	April 1997	Not Applicable
Local Nature Reserves Clackmannanshire Council Falkirk District Council Fife Council - Regional Headquarters Stirling Council	February 2018 February 2018 February 2018 February 2018	Bi-Annually Bi-Annually Bi-Annually Bi-Annually
Marine Nature Reserves NatureScot	July 2019	Bi-Annually
National Nature Reserves NatureScot	June 2019	Bi-Annually
National Parks Scottish Government	February 2018	Bi-Annually
National Scenic Areas Scottish Government	February 2018	Bi-Annually
Nitrate Vulnerable Zones Scottish Government	July 2019	Annually
Ramsar Sites NatureScot	April 2019	Bi-Annually
Sites of Special Scientific Interest NatureScot	March 2019	Bi-Annually
Special Areas of Conservation NatureScot	August 2020	Bi-Annually
Special Protection Areas NatureScot	February 2021	Bi-Annually

A selection of organisations who provide data within this report

Data Supplier	Data Supplier Logo
Ordnance Survey	
Environment Agency	
Scottish Environment Protection Agency	
The Coal Authority	
British Geological Survey	 <p>British Geological Survey NATURAL ENVIRONMENT RESEARCH COUNCIL</p>
Centre for Ecology and Hydrology	 <p>Centre for Ecology & Hydrology NATURAL ENVIRONMENT RESEARCH COUNCIL</p>
Natural Resources Wales	
Scottish Natural Heritage	
Natural England	
Public Health England	
Ove Arup	
Stantec UK Ltd	

Contact	Name and Address	Contact Details
1	British Geological Survey - Enquiry Service British Geological Survey, Environmental Science Centre, Keyworth, Nottingham, Nottinghamshire, NG12 5GG	Telephone: 0115 936 3143 Fax: 0115 936 3276 Email: enquiries@bgs.ac.uk Website: www.bgs.ac.uk
2	Scottish Environment Protection Agency - East Region Clearwater House, Heriot Watt Research Park, Avenue North, Riccarton, Edinburgh, Midlothian, EH14 4AP	Telephone: 0131 449 7296 Fax: 0131 449 7277
3	Scottish Environment Protection Agency - Head Office Erskine Court, The Castle Business Park, Stirling, Stirlingshire, FK9 4TR	Telephone: 01786 457700 Fax: 01786 446885
4	Centre for Ecology and Hydrology Maclean Building, Crowmarsh Gifford, WALLINGFORD, Oxfordshire, OX10 8BB	Telephone: 01491 838800 Fax: 01491 692424
5	Ordnance Survey Adanac Drive, Southampton, Hampshire, SO16 0AS	Telephone: 03456 05 05 05 Email: customerservices@ordnancesurvey.co.uk Website: www.ordnancesurvey.gov.uk
6	Clackmannanshire Council Greenfield House, Alloa, Fife & Central, FK10 2AD	Telephone: 01259 452000 Fax: 01259 452010 Email: enquiries@clacks.gov.uk Website: www.clacksweb.org.uk
7	Scottish Environment Protection Agency - East Region - Perth Office 1 South Street, Perth, Perthshire, PH2 8NJ	Telephone: 01738 627989 Fax: 01738 630997
8	Health and Safety Executive 5S.2 Redgrave Court, Merton Road, Bootle, L20 7HS	Website: www.hse.gov.uk
9	Clackmannanshire Council - Development and Environmental Services Limetree House, Castle Street, Alloa, Clackmannanshire, FK10 1EX	Telephone: 01259 452514 Fax: 01259 452350 Email: development_services@clacks.gov.uk Website: www.clacksweb.org.uk
10	The Coal Authority - Property Searches 200 Lichfield Lane, Mansfield, Nottinghamshire, NG18 4RG	Telephone: 0345 762 6848 Fax: 01623 637 338 Email: groundstability@coal.gov.uk Website: www2.groundstability.com
11	NatureScot Great Glen House, Leachkin Road, Inverness, IV3 8NW	Telephone: 01463 725000 Email: enquiries@nature.scot Website: www.nature.scot
-	Public Health England - Radon Survey, Centre for Radiation, Chemical and Environmental Hazards Chilton, Didcot, Oxfordshire, OX11 0RQ	Telephone: 01235 822622 Fax: 01235 833891 Email: radon@phe.gov.uk Website: www.ukradon.org
-	Landmark Information Group Limited Imperium, Imperial Way, Reading, Berkshire, RG2 0TD	Telephone: 0844 844 9952 Fax: 0844 844 9951 Email: customerservices@landmarkinfo.co.uk Website: www.landmarkinfo.co.uk

Please note that the Environment Agency / Natural Resources Wales / SEPA have a charging policy in place for enquiries.



© Crown Copyright. All Rights Reserved. License Number 100022432.



Groundwater Vulnerability

General

- ◊ Specified Site
- Specified Buffer(s)
- ✕ Bearing Reference Point
- Slice
- B Map ID

Agency and Hydrological

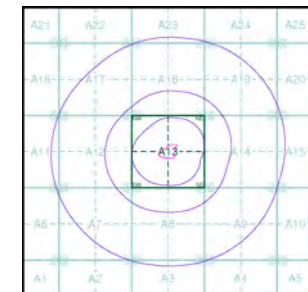
Geological Classes

- Highly Permeable**
- Moderately Permeable**
- Weakly Permeable**
- Water or Sea**
- Drift Deposit**

Soil Classes

- High
- Intermediate
- Low
-
-
-
-

Site Sensitivity Context Map - Slice A



Order Details

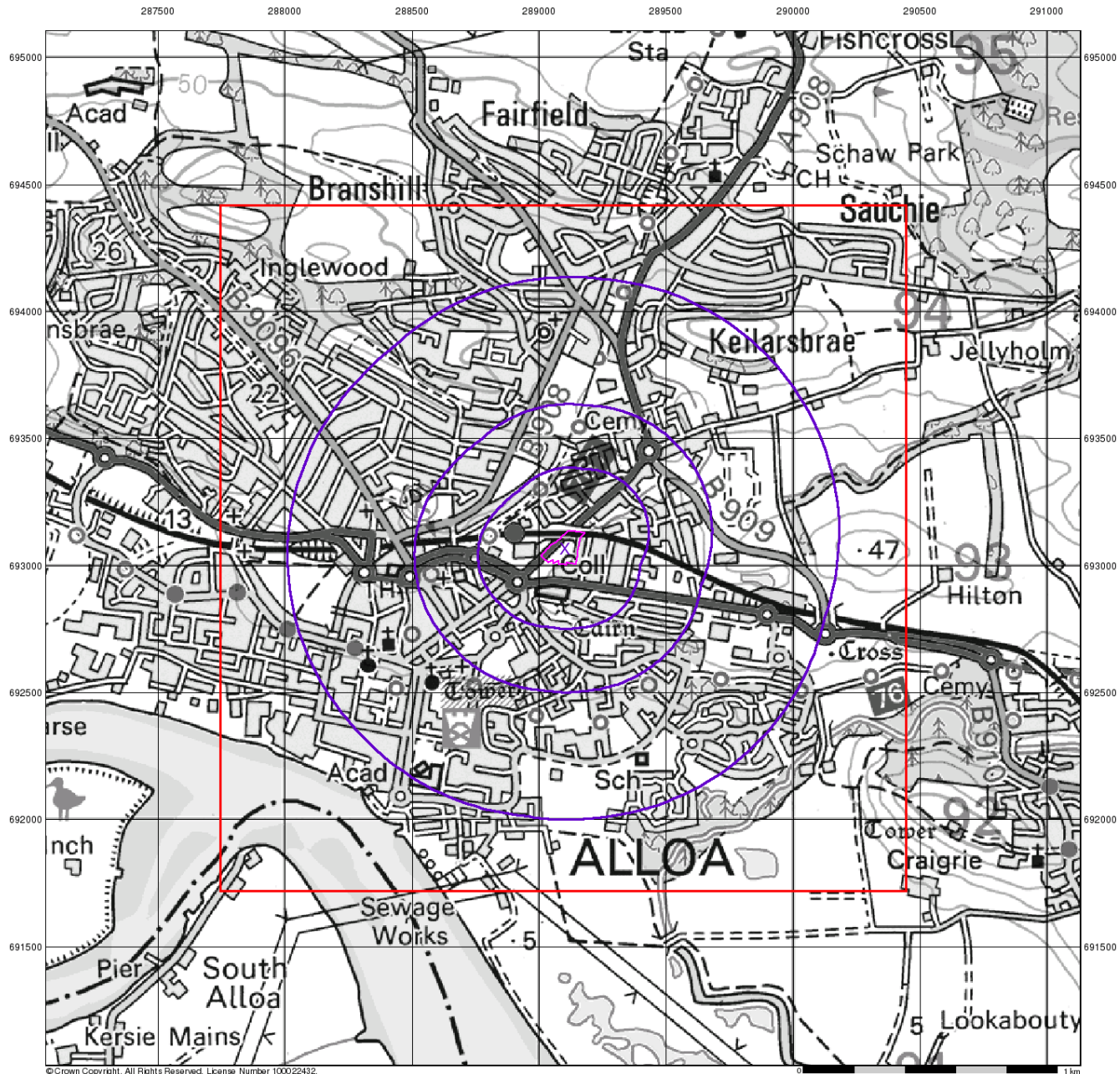
Order Number: 286910639_1_1
 Customer Ref: P17-107
 National Grid Reference: 289100, 693070
 Slice: A
 Site Area (Ha): 1.34
 Search Buffer (m): 1000

Site Details

Aldi, Whins Road, ALLOA, FK10 3SE



Tel: 0844 844 9952
 Fax: 0844 844 9951
 Web: www.envirocheck.co.uk



© Crown Copyright. All Rights Reserved. License Number 100022432.



Source Protection Zones

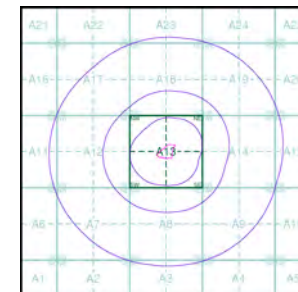
General

- ◆ Specified Site
- Specified Buffer(s)
- ✕ Bearing Reference Point
- Slice
- B Map ID

Agency and Hydrological

- Inner zone (Zone 1)
- Inner zone - subsurface activity only (Zone 1c)
- Outer zone (Zone 2)
- Outer zone - subsurface activity only (Zone 2c)
- Total catchment (Zone 3)
- Total catchment - subsurface activity only (Zone 3c)
- Special interest (Zone 4)

Site Sensitivity Context Map - Slice A



Order Details

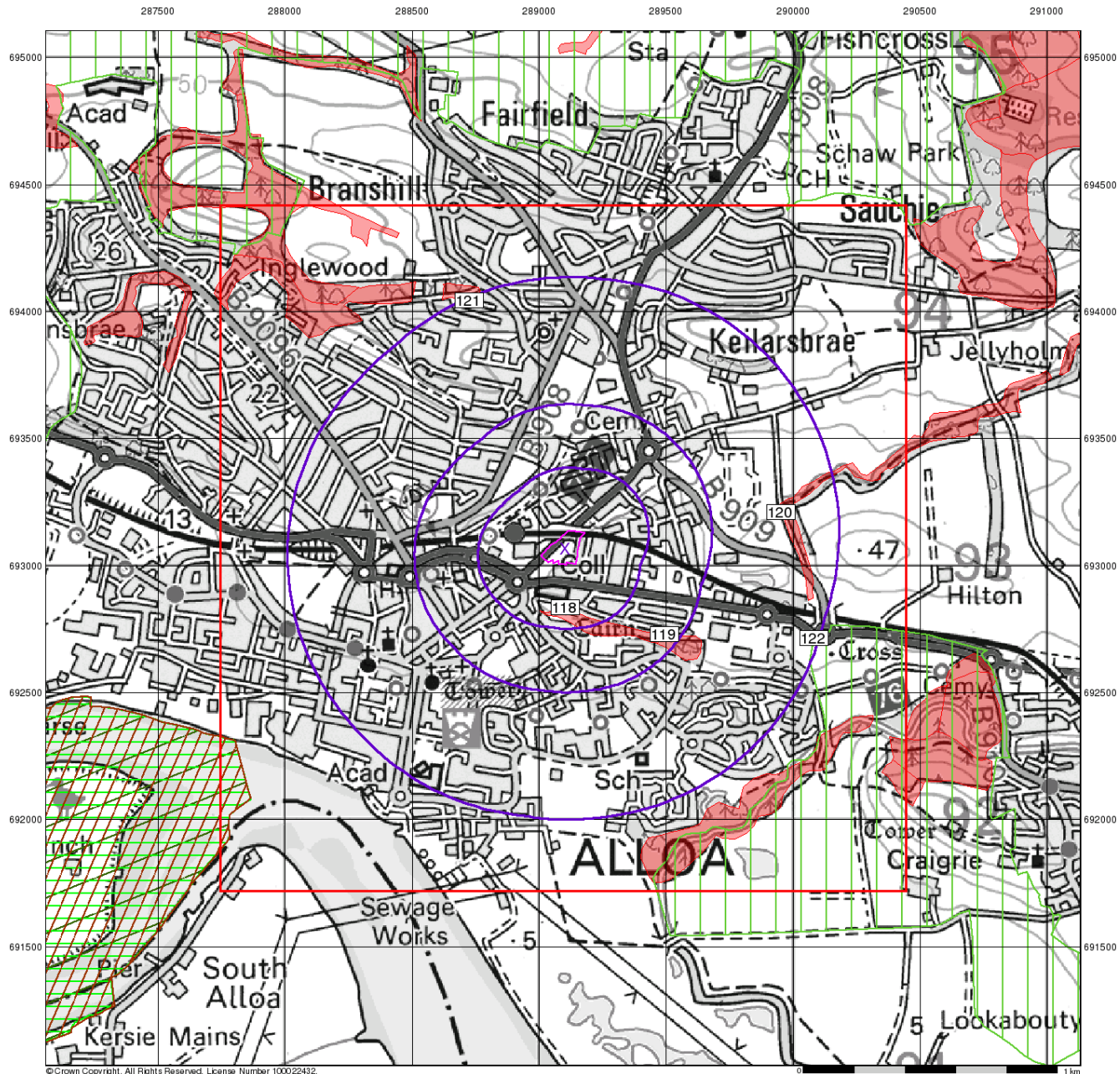
Order Number: 286910639_1_1
 Customer Ref: P17-107
 National Grid Reference: 289100, 693070
 Slice: A
 Site Area (Ha): 1.34
 Search Buffer (m): 1000

Site Details

Aldi, Whins Road, ALLOA, FK10 3SE



Tel: 0844 844 9952
 Fax: 0844 844 9951
 Web: www.envirocheck.co.uk



© Crown Copyright. All Rights Reserved. License Number 100022432.



Sensitive Land Uses

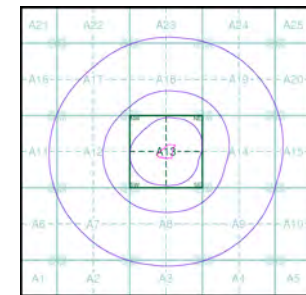
General

- ◆ Specified Site
- Specified Buffer(s)
- ✕ Bearing Reference Point
- Slice
- B Map ID

Sensitive Land Uses

- Ancient Woodland
- Area of Adopted Green Belt
- Area of Unadopted Green Belt
- Environmentally Sensitive Area
- Forest Park
- Local Nature Reserve
- Marine Nature Reserve
- National Nature Reserve
- N National Park
- National Scenic Area
- Nitrate Sensitive Area
- Nitrate Vulnerable Zone
- Ramsar Site
- Site of Special Scientific Interest
- Special Area of Conservation
- Special Protection Area
- World Heritage Sites

Site Sensitivity Context Map - Slice A



Order Details

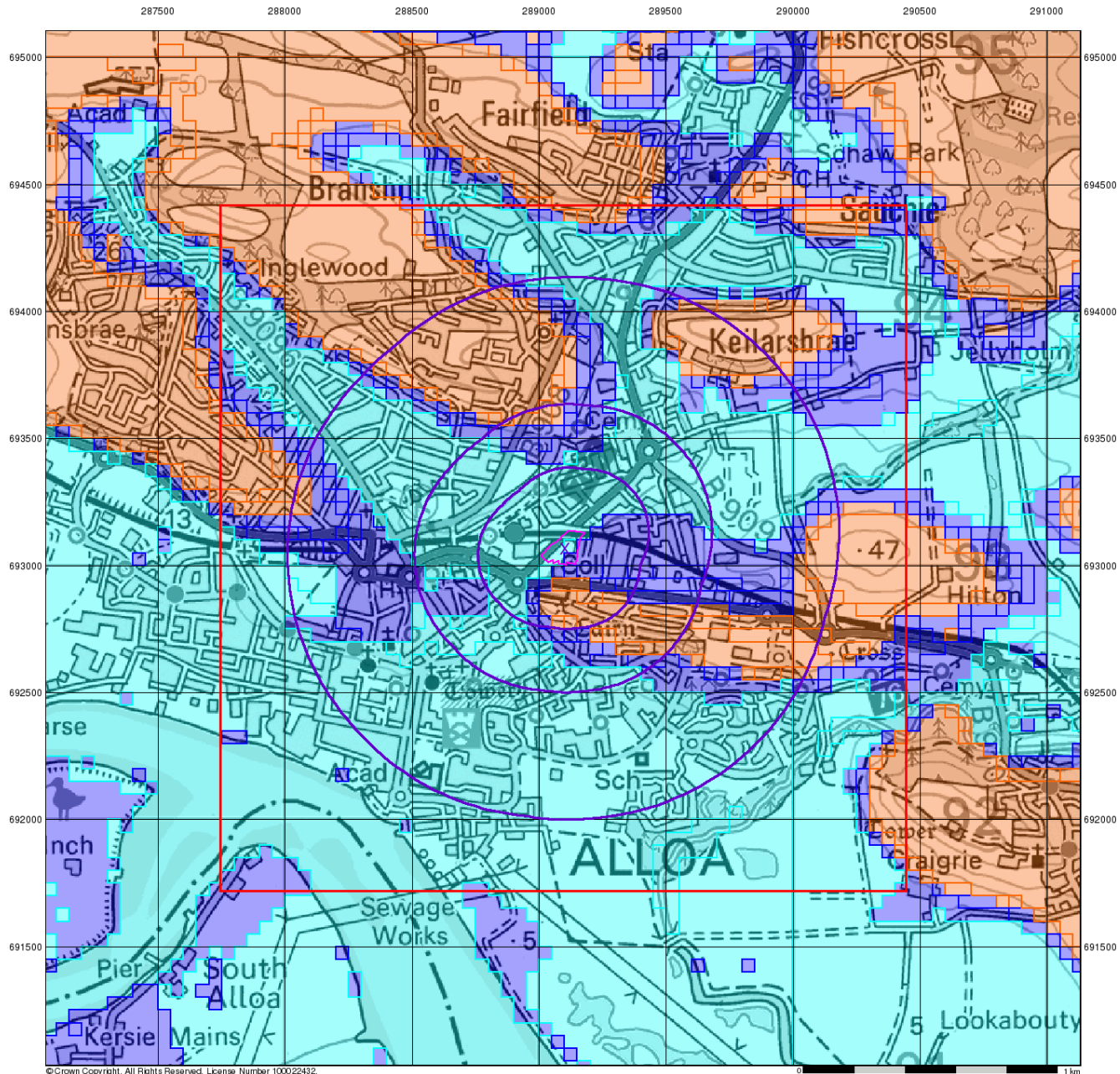
Order Number: 286910639_1_1
 Customer Ref: P17-107
 National Grid Reference: 289100, 693070
 Slice: A
 Site Area (Ha): 1.34
 Search Buffer (m): 1000

Site Details

Aldi, Whins Road, ALLOA, FK10 3SE



Tel: 0844 844 9952
 Fax: 0844 844 9951
 Web: www.envirocheck.co.uk



© Crown Copyright. All Rights Reserved. License Number 100022432.



consulting engineers

BGS Flood GFS Data

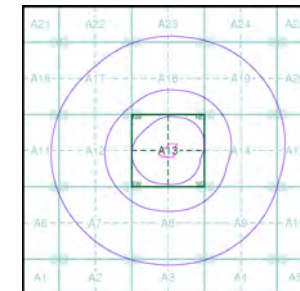
General

- Specified Site
- Specified Buffer(s)
- Bearing Reference Point
- Slice

Agency and Hydrological (Flood)

- Limited Potential for Groundwater Flooding to Occur
- Potential for Groundwater Flooding of Property Situated Below Ground Level
- Potential for Groundwater Flooding to Occur at Surface

Site Sensitivity Context Map - Slice A



Order Details

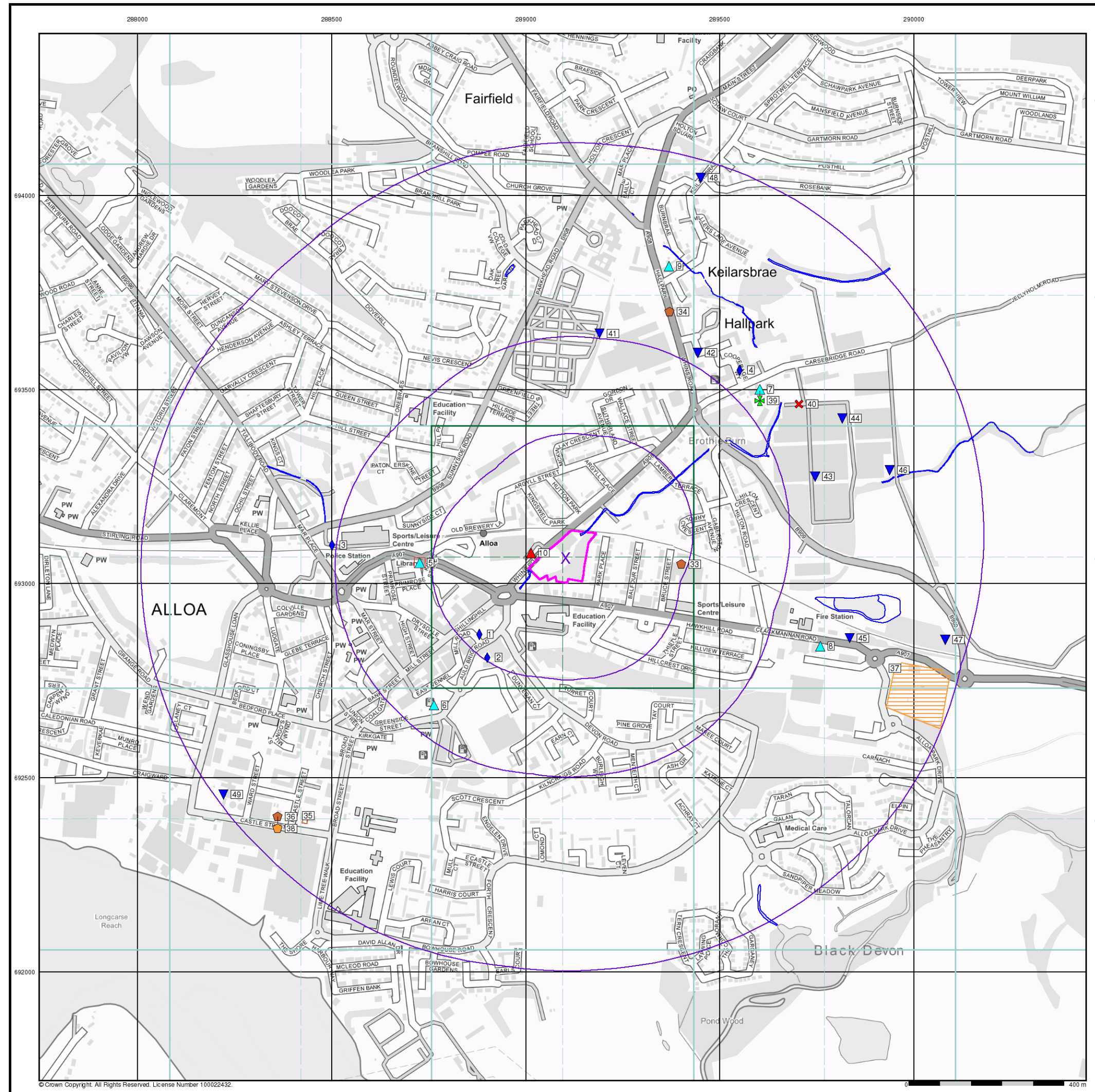
Order Number: 286910639_1_1
 Customer Ref: P17-107
 National Grid Reference: 289100, 693070
 Slice: A
 Site Area (Ha): 1.34
 Search Buffer (m): 1000

Site Details

Aldi, Whins Road, ALLOA, FK10 3SE

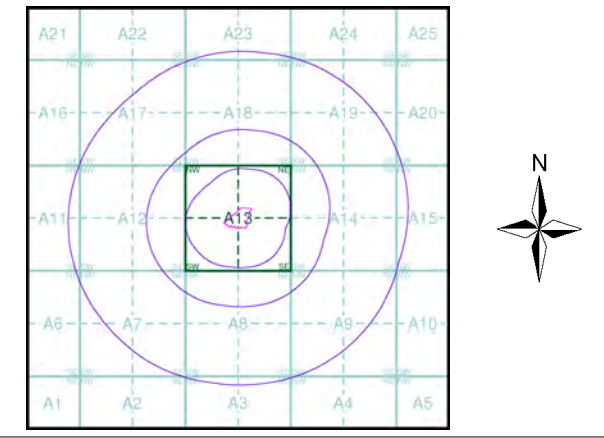


Tel: 0844 844 9952
 Fax: 0844 844 9951
 Web: www.envirocheck.co.uk



- General**
- Specified Site
 - Specified Buffer(s)
 - Bearing Reference Point
 - Map ID
 - Several of Type at Location
- Agency and Hydrological**
- Contaminated Land Register Entry or Notice (Location)
 - Discharge Consent
 - Enforcement or Prohibition Notice
 - Integrated Pollution Control
 - Integrated Pollution Prevention Control
 - Local Authority Integrated Pollution Prevention and Control
 - Local Authority Pollution Prevention and Control Enforcement
 - Pollution Incident to Controlled Waters
 - Prosecution Relating to Authorised Processes
 - Prosecution Relating to Controlled Waters
 - Registered Radioactive Substance
 - River Network or Water Feature
 - Substantiated Pollution Incident Register
 - Water Abstraction
 - Water Industry Act Referral
 - BGS Recorded Mineral Site
- Waste**
- BGS Recorded Landfill Site (Location)
 - BGS Recorded Landfill Site
 - Integrated Pollution Control Registered Waste Site
 - Local Authority Recorded Landfill Site (Location)
 - Local Authority Recorded Landfill Site
 - Registered Landfill Site
 - Registered Landfill Site (Location)
 - Registered Landfill Site (Point Buffered to 100m)
 - Registered Landfill Site (Point Buffered to 250m)
 - Registered Waste Transfer Site (Location)
 - Registered Waste Transfer Site
 - Registered Waste Treatment or Disposal Site (Location)
 - Registered Waste Treatment or Disposal Site
- Hazardous Substances**
- COMAH Site
 - Explosive Site
 - NIHHS Site
 - Planning Hazardous Substance Consent
 - Planning Hazardous Substance Enforcement
- Geological**
- BGS Recorded Mineral Site
- Industrial Land Use**
- Contemporary Trade Directory Entry
 - Fuel Station Entry

Site Sensitivity Map - Slice A



Order Details

Order Number: 286910639_1_1
 Customer Ref: P17-107
 National Grid Reference: 289100, 693070
 Slice: A
 Site Area (Ha): 1.34
 Search Buffer (m): 1000

Site Details
 Aldi, Whins Road, ALLOA, FK10 3SE



Industrial Land Use Map

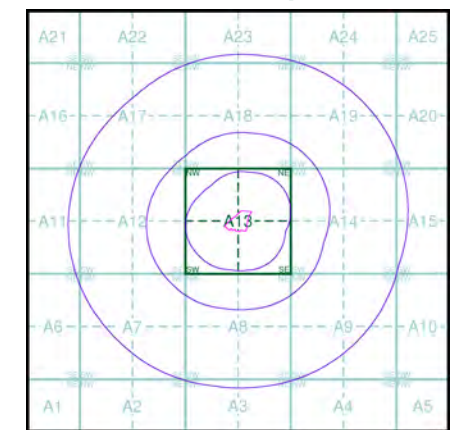
General

- Specified Site
- Specified Buffer(s)
- Bearing Reference Point
- Slice
- Map ID

Industrial Land Use

- Contemporary Trade Directory Entry
- Fuel Station Entry
- Gas Pipeline
- Underground Electrical Cables

Industrial Land Use Map - Slice A



Order Details

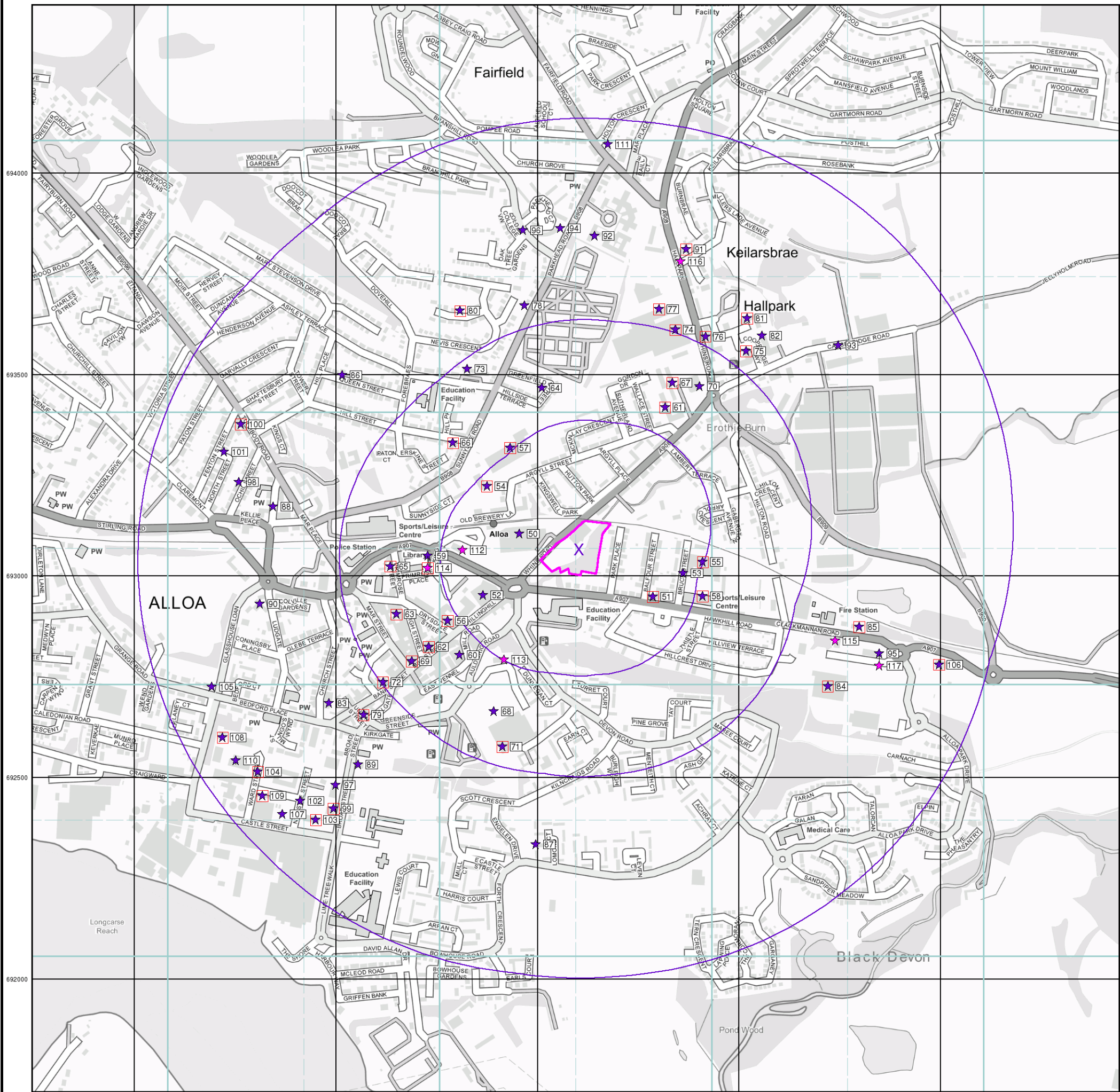
Order Number: 286910639_1_1
 Customer Ref: P17-107
 National Grid Reference: 289100, 693070
 Slice: A
 Site Area (Ha): 1.34
 Search Buffer (m): 1000

Site Details

Aldi, Whins Road, ALLOA, FK10 3SE



Tel: 0844 844 9952
 Fax: 0844 844 9951
 Web: www.envirocheck.co.uk





General

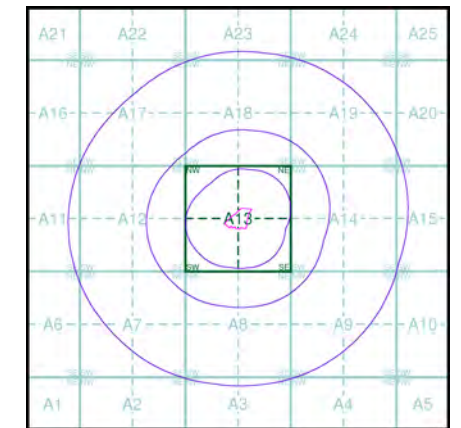
- Specified Site
- Specified Buffer(s)
- Bearing Reference Point

Agency and Hydrological (Flood)

- 0 - 1m estimated 100yr flood depth
- 1 - 2m estimated 100yr flood depth
- Over 2m estimated 100yr flood depth

The flooded areas have been generated using a generalised technique and should not, by themselves, be used to infer that specific areas are or are not at risk of inundation. Flood risk at any specific location may be influenced by local factors - not least flood defence - that have not been taken into account.

Flood Map - Slice A



Order Details

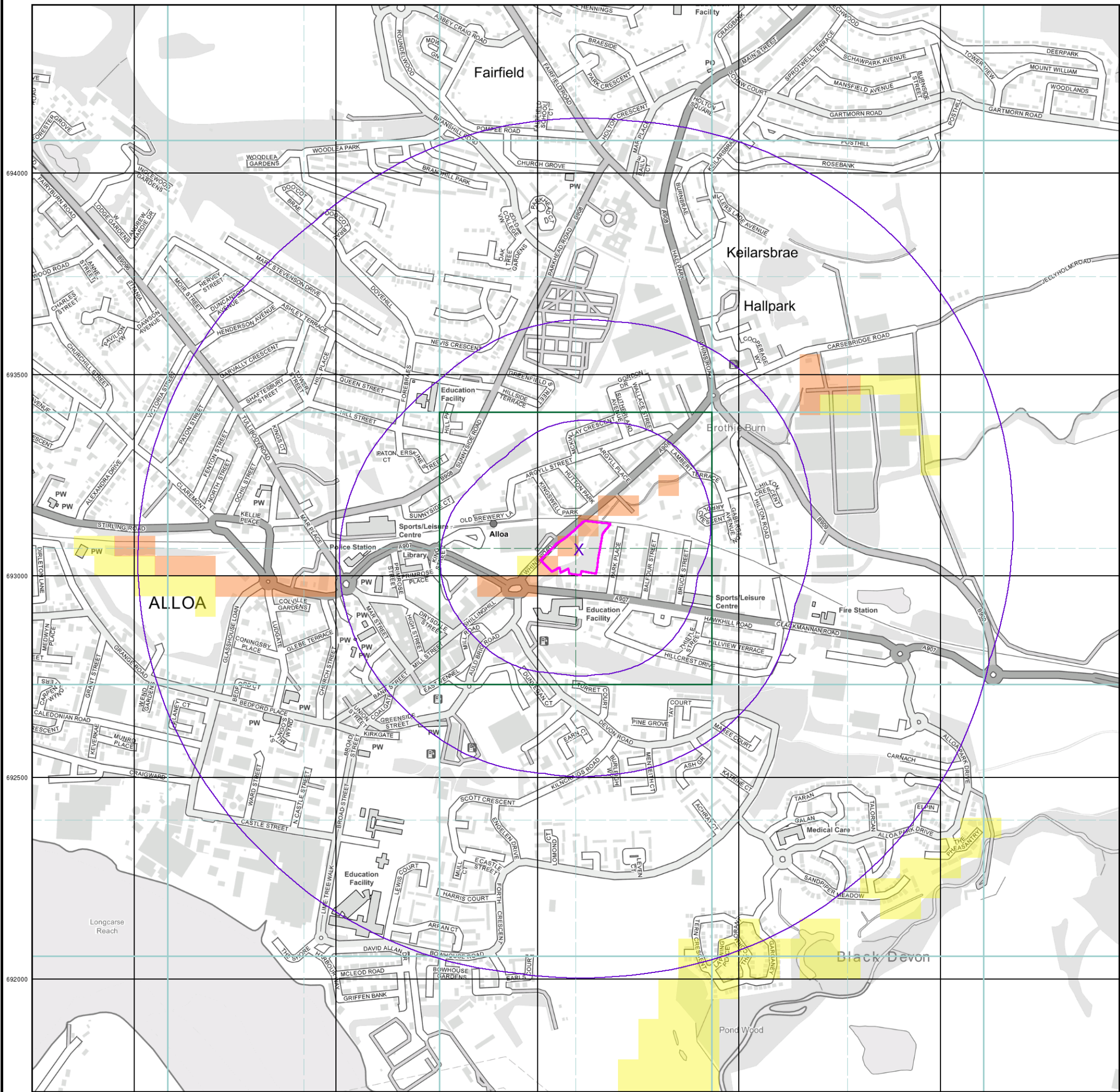
Order Number: 286910639_1_1
 Customer Ref: P17-107
 National Grid Reference: 289100, 693070
 Slice: A
 Site Area (Ha): 1.34
 Search Buffer (m): 1000

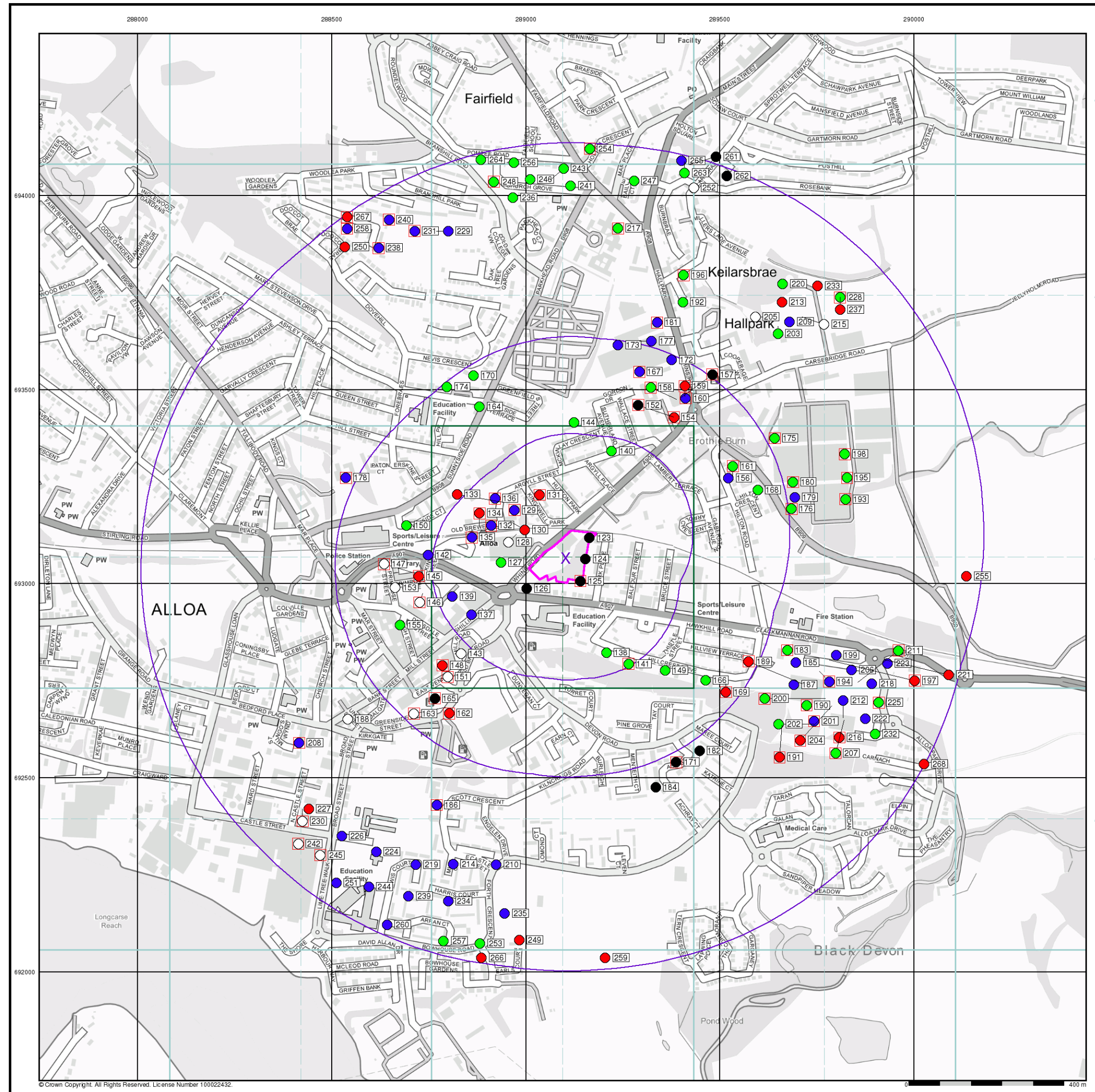
Site Details

Aldi, Whins Road, ALLOA, FK10 3SE



Tel: 0844 844 9952
 Fax: 0844 844 9951
 Web: www.envirocheck.co.uk





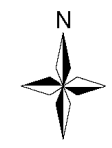
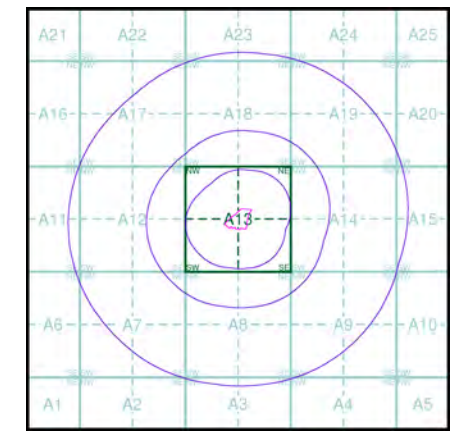
- General**
- Specified Site
 - Specified Buffer(s)
 - X Bearing Reference Point
 - PW Map ID
 - PW Several of Type at Location

- Agency and Hydrological (Boreholes)**
- BGS Borehole Depth 0 - 10m
 - BGS Borehole Depth 10 - 30m
 - BGS Borehole Depth 30m +
 - Confidential
 - Other

For Borehole information please refer to the Borehole .csv file which accompanied this slice.

A copy of the BGS Borehole Ordering Form is available to download from the Support section of www.envirocheck.co.uk.

Borehole Map - Slice A



Order Details

Order Number: 286910639_1_1
 Customer Ref: P17-107
 National Grid Reference: 289100, 693070
 Slice: A
 Site Area (Ha): 1.34
 Search Buffer (m): 1000

Site Details
 Aldi, Whins Road, ALLOA, FK10 3SE



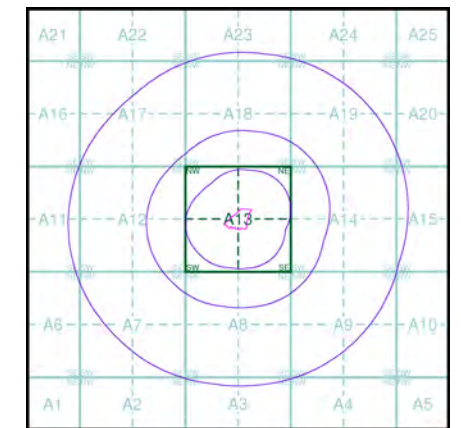
General

- Specified Site
- Specified Buffer(s)
- Bearing Reference Point

OS Water Network Data

- | | | | |
|--|--------------|--|-------------------------|
| | Canal | | Drain |
| | Reservoir | | Other |
| | Foreshore | | Lake |
| | Marsh | | Transfer |
| | Tidal River | | Lock Or Flight Of Locks |
| | Inland River | | Sea |

OS Water Network Map - Slice A



Order Details

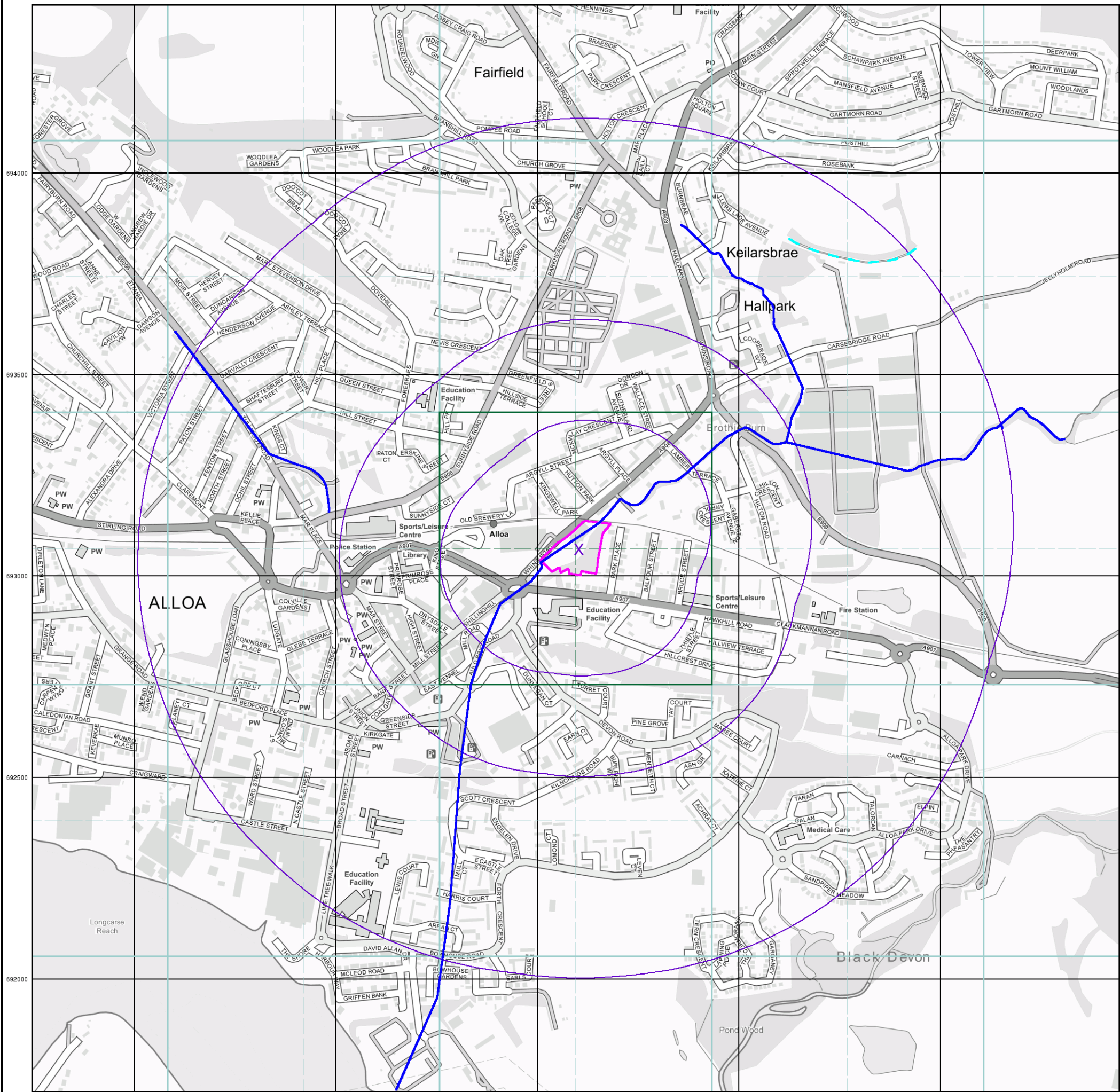
Order Number: 286910639_1_1
 Customer Ref: P17-107
 National Grid Reference: 289100, 693070
 Slice: A
 Site Area (Ha): 1.34
 Search Buffer (m): 1000

Site Details

Aldi, Whins Road, ALLOA, FK10 3SE



Tel: 0844 844 9952
 Fax: 0844 844 9951
 Web: www.envirocheck.co.uk



Appendix D

Coal Authority Consultants Coal
Mining Report



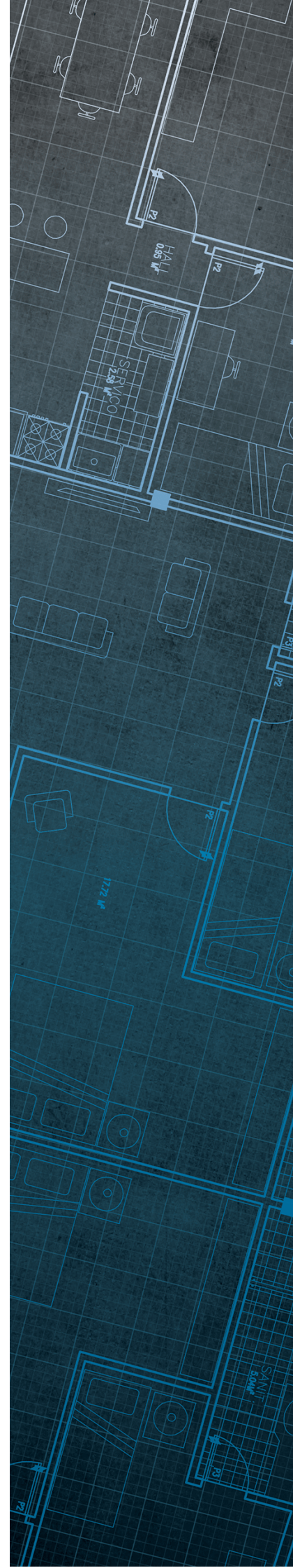
The Coal
Authority

Consultants Coal Mining Report

Aldi
Whins Road
Alloa
Clackmannanshire
FK10 3SE

Date of enquiry: 27 October 2021
Date enquiry received: 27 October 2021
Issue date: 27 October 2021

Our reference: 51002680588001
Your reference: P17-107



Consultants

Coal Mining Report

This report is based on and limited to the records held by the Coal Authority at the time the report was produced.

Client name

3E CONSULTING ENGINEERS LTD

Enquiry address

Aldi
Whins Road
Alloa
Clackmannanshire
FK10 3SE

How to contact us

0345 762 6848 (UK)
+44 (0)1623 637 000 (International)

200 Lichfield Lane
Mansfield
Nottinghamshire
NG18 4RG

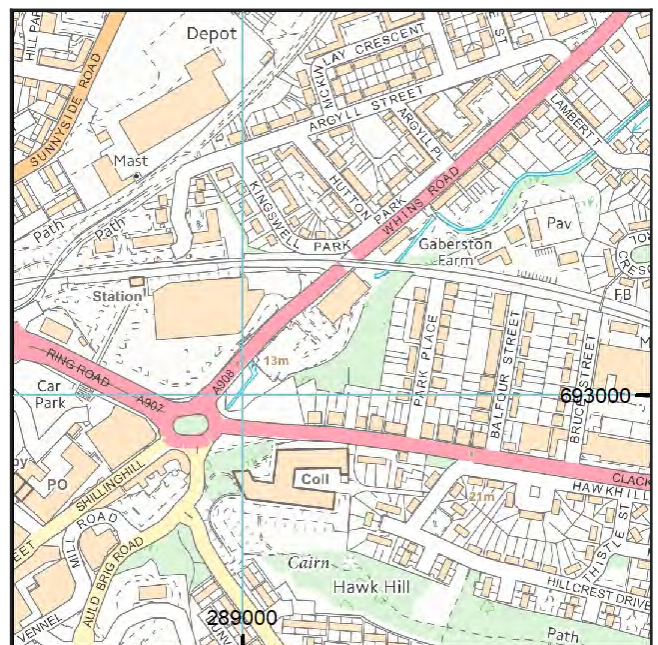
www.groundstability.com

 @coalauthority

 /company/the-coal-authority

 /thecoalauthority

 /thecoalauthority



Approximate position of property



Reproduced by permission of Ordnance Survey on behalf of HMSO. © Crown copyright and database right 2018. All rights reserved.

Ordnance Survey Licence number: 100020315

Section 1 – Mining activity and geology

Past underground mining

No past mining recorded.

Probable unrecorded shallow workings

None.

Spine roadways at shallow depth

No spine roadway recorded at shallow depth.

Mine entries

None recorded within 100 metres of the enquiry boundary.

Abandoned mine plan catalogue numbers

The following abandoned mine plan catalogue numbers intersect with some, or all, of the enquiry boundary:

S4692	S4686	S4697
11913	S4695	S2697
S4571	S4576	S2700

Please contact us on 0345 762 6848 to determine the exact abandoned mine plans you require based on your needs.

Outcrops

No outcrops recorded.

Geological faults, fissures and breaklines

Please refer to the 'Summary of findings' map (on separate sheet) for details of any geological faults, fissures or breaklines either within or intersecting the enquiry boundary.

Faults under or close to the property recorded.

Opencast mines

None recorded within 500 metres of the enquiry boundary.

Coal Authority managed tips

None recorded within 500 metres of the enquiry boundary.

Section 2 – Investigative or remedial activity

Please refer to the 'Summary of findings' map (on separate sheet) for details of any activity within the area of the site boundary.

Site investigations

Distance to site investigation (m)	Direction
Within	N/A

See Section 4 for further information.

Remediated sites

None recorded within 50 metres of the enquiry boundary.

Coal mining subsidence

The Coal Authority has not received a damage notice or claim for the subject property, or any property within 50 metres of the enquiry boundary, since 31 October 1994.

There is no current Stop Notice delaying the start of remedial works or repairs to the property.

The Coal Authority is not aware of any request having been made to carry out preventive works before coal is worked under section 33 of the Coal Mining Subsidence Act 1991.

Mine gas

None recorded within 500 metres of the enquiry boundary.

Mine water treatment schemes

None recorded within 500 metres of the enquiry boundary.

Section 3 – Licensing and future mining activity

Future underground mining

None recorded.

Coal mining licensing

None recorded within 200 metres of the enquiry boundary.

Court orders

None recorded.

Section 46 notices

No notices have been given, under section 46 of the Coal Mining Subsidence Act 1991, stating that the land is at risk of subsidence.

Withdrawal of support notices

The property is not in an area where a notice to withdraw support has been given.

The property is not in an area where a notice has been given under section 41 of the Coal Industry Act 1994, cancelling the entitlement to withdraw support.

Payments to owners of former copyhold land

The property is not in an area where a relevant notice has been published under the Coal Industry Act 1975/Coal Industry Act 1994.

Section 4 – Further information

The following potential risks have been identified and as part of your risk assessment should be investigated further.

Site investigations

The site is within an area of previous interest. It is close to where the Coal Authority has received information relating to past site investigations.

The site requires further investigation and may influence how you approach your risk assessment.

For further information on specific site or ground investigations in relation to any issues raised in Section 4, please call us on 0345 762 6848 or email us at groundstability@coal.gov.uk.

Section 5 – Data definitions

The datasets used in this report have limitations and assumptions within their results. For more guidance on the data and the results specific to the enquiry boundary, please **call us on 0345 762 6848** or **email us at groundstability@coal.gov.uk**.

Past underground coal mining

Details of all recorded underground mining relative to the enquiry boundary. Only past underground workings where the enquiry boundary is within 0.7 times the depth of the workings (zone of likely physical influence) allowing for seam inclination, will be included.

Probable unrecorded shallow workings

Areas where the Coal Authority believes there to be unrecorded coal workings that exist at or close to the surface (less than 30 metres deep).

Spine roadways at shallow depth

Connecting roadways either, working to working, or, surface to working, both in-seam and cross measures that exist at or close to the surface (less than 30 metres deep), either within or within 10 metres of the enquiry boundary.

Mine entries

Details of any shaft or adit either within, or within 100 metres of the enquiry boundary including approximate location, brief treatment details where known, the mineral worked from the mine entry and conveyance details where the mine entry has previously been sold by the Authority or its predecessors British Coal or the National Coal Board.

Abandoned mine plan catalogue numbers

Plan numbers extracted from the abandoned mines catalogue containing details of coal and other mineral abandonment plans deposited via the Mines Inspectorate in accordance with the Coal Mines Regulation Act and Metalliferous Mines Regulation Act 1872. A maximum of 9 plan extents that intersect with the enquiry boundary will be included. This does not infer that the workings and/or mine entries shown on the abandonment plan will be relevant to the site/property boundary.

Outcrops

Details of seam outcrops will be included where the enquiry boundary intersects with a conjectured or actual seam outcrop location (derived by either the British Geological Survey or the Coal Authority) or intersects with a defined 50 metres buffer on the coal (dip) side of the outcrop. An indication of whether the Coal Authority believes the seam to be of sufficient thickness and/or quality to have been worked will also be included.

Geological faults, fissures and breaklines

Geological disturbances or fractures in the bedrock. Surface fault lines (British Geological Survey derived data) and fissures and breaklines (Coal Authority derived data) intersecting with the enquiry boundary will be included. In some circumstances faults, fissures or breaklines have been known to contribute to surface subsidence damage as a consequence of underground coal mining.

Opencast mines

Opencast coal sites from which coal has been removed in the past by opencast (surface) methods and where the enquiry boundary is within 500 metres of either the licence area, site boundary, excavation area (high wall) or coaling area.

Coal Authority managed tips

Locations of disused colliery tip sites owned and managed by the Coal Authority, located within 500 metres of the enquiry boundary.

Site investigations

Details of site investigations within 50 metres of the enquiry boundary where the Coal Authority has received information relating to coal mining risk investigation and/or remediation by third parties.

Remediated sites

Sites where the Coal Authority has undertaken remedial works either within or within 50 metres of the enquiry boundary following report of a hazard relating to coal mining under the Coal Authority's Emergency Surface Hazard Call Out procedures.

Coal mining subsidence

Details of alleged coal mining subsidence claims made since 31 October 1994 either within or within 50 metres of the enquiry boundary. Where the claim relates to the enquiry boundary confirmation of whether the claim was accepted, rejected or whether liability is still being determined will be given. Where the claim has been discharged, whether this was by repair, payment of compensation or a combination of both, the value of the claim, where known, will also be given.

Details of any current 'Stop Notice' deferring remedial works or repairs affecting the property/site, and if so the date of the notice.

Details of any request made to execute preventative works before coal is worked under section 33 of the Coal Mining Subsidence Act 1991. If yes, whether any person withheld consent or failed to comply with any request to execute preventative works.

Mine gas

Reports of alleged mine gas emissions received by the Coal Authority, either within or within 500 metres of the enquiry boundary that subsequently required investigation and action by the Coal Authority to mitigate the effects of the mine gas emission.

Mine water treatment schemes

Locations where the Coal Authority has constructed or operates assets that remove pollutants from mine water prior to the treated mine water being discharged into the receiving water body.

These schemes are part of the UK's strategy to meet the requirements of the Water Framework Directive. Schemes fall into 2 basic categories: Remedial – mitigating the impact of existing pollution or Preventative – preventing a future pollution incident.

Mine water treatment schemes generally consist of one or more primary settlement lagoons and one or more reed beds for secondary treatment. A small number are more specialised process treatment plants.

Future underground mining

Details of all planned underground mining relative to the enquiry boundary. Only those future workings where the enquiry boundary is within 0.7 times the depth of the workings (zone of likely physical influence) allowing for seam inclination will be included.

Coal mining licensing

Details of all licenses issued by the Coal Authority either within or within 200 metres of the enquiry boundary in relation to the under taking of surface coal mining, underground coal mining or underground coal gasification.

Court orders

Orders in respect of the working of coal under the Mines (Working Facilities and Support) Acts of 1923 and 1966 or any statutory modification or amendment thereof.

Section 46 notices

Notice of proposals relating to underground coal mining operations that have been given under section 46 of the Coal Mining Subsidence Act 1991.

Withdrawal of support notices

Published notices of entitlement to withdraw support and the date of the notice. Details of any revocation notice withdrawing the entitlement to withdraw support given under Section 41 of the Coal Industry Act 1994.

Payment to owners of former copyhold land

Relevant notices which may affect the property and any subsequent notice of retained interests in coal and coal mines, acceptance or rejection notices and whether any compensation has been paid to a claimant.