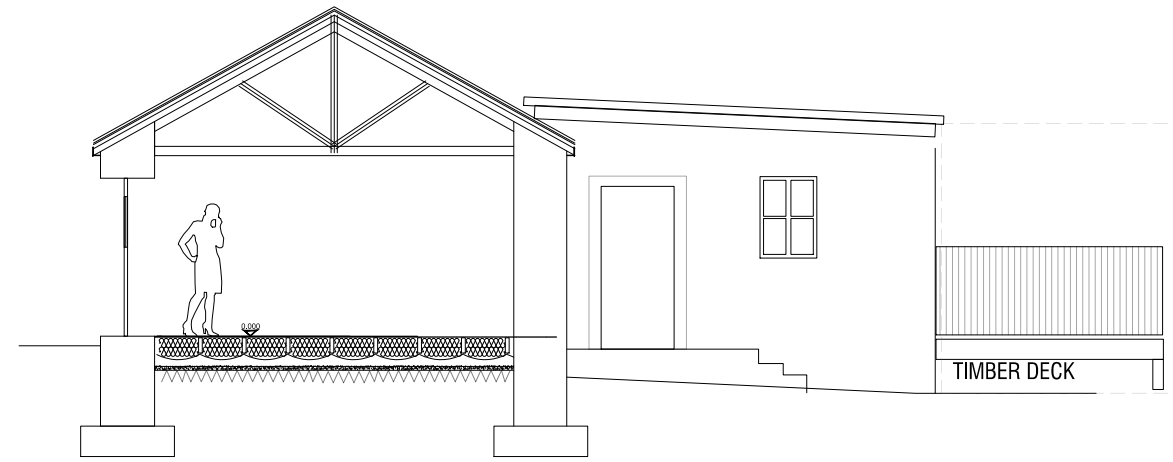
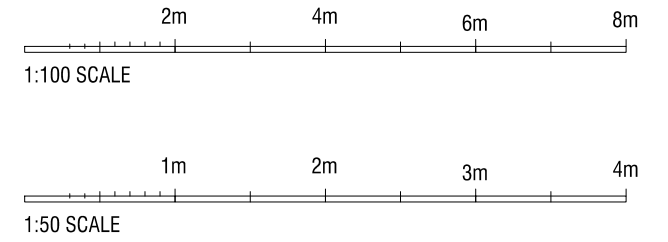


PLAN AS EXISTING - SCALE 1:100



SECTION A-A AS EXISTING - SCALE 1:100



SIDE (WEST) ELEVATION AS EXISTING - SCALE 1:100



REAR (SOUTH) ELEVATION AS EXISTING - SCALE 1:100

- PLANNING
- BUILDING WARRANT
- COSTING

Project  
 PROPOSED EXTENSION AT 68 CARNWATH ROAD,  
 CARLUKE  
 ML8 4DP

FOR Mr S NOON


PLANS, ELEVATIONS AND SECTIONS  
 AS EXISTING

drawn by	date	scale
--	--	1:100 [A3]
		AS NOTED

drawing number  
**039\_001\_003**

project no.  
 039\_001

revision  
 A

 IMPORTANT NOTE: THESE/THIS DRAWING(S) HAVE BEEN PRODUCED EXCLUSIVELY FOR STATUTORY APPROVAL PURPOSES (BLDG. WARRANT ONLY) AND SHOULD NOT BE USED FOR CONSTRUCTION CONTRACTOR TO DEVELOP PROPOSALS FOR CONSTRUCTION SERIES INFORMATION/DRAWINGS