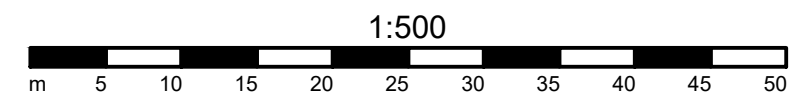
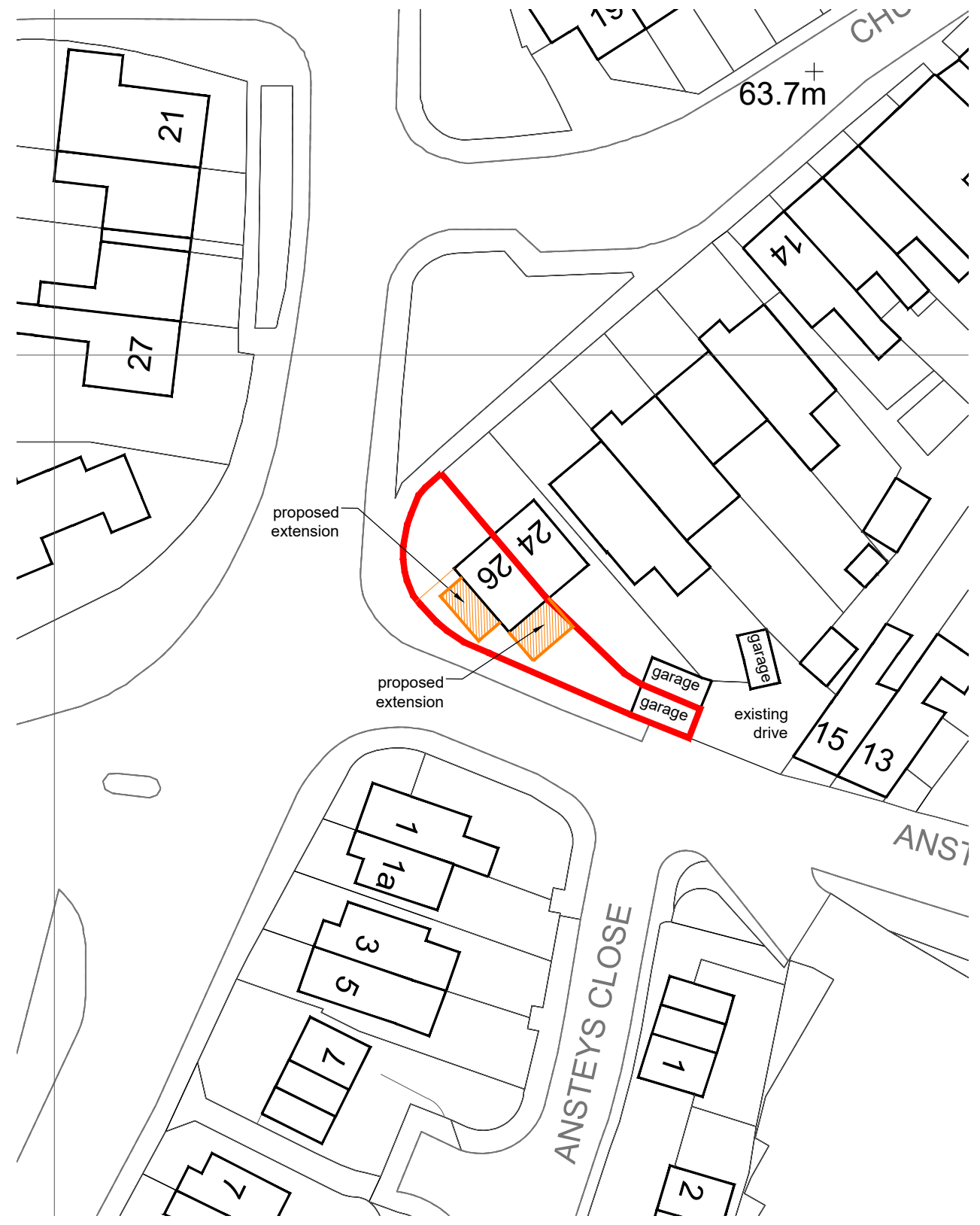



Existing Site Plan
1:1250

© Crown Copyright and database rights 2021 OS 100047474.



Proposed Block Plan
scale 1:500

NOTES:
 THIS DRAWING IS COPYRIGHT.
 THE DRAWING IS NOT TO BE USED FOR CONSTRUCTION UNLESS MARKED 'FOR CONSTRUCTION'
 THE CONTRACTOR IS RESPONSIBLE FOR ALL DIMENSIONS AND THE CORRECT SETTING OUT ON SITE. ONLY FIGURED DIMENSIONS ARE TO BE USED, IF IN DOUBT ASK.
 ALL MATERIALS AND WORKMANSHIP TO COMPLY WITH THE CURRENT BRITISH STANDARDS AND CODES OF PRACTICE.



Rev	Date	Description
B	18 Jan 24	proposed extensions amended
A	02 Nov 23	parking and garages added

P.J.Orchard B Arch RIBA
 Chartered Architect

9 West Hill Gardens
 Portishead
 North Somerset
 BS20 6LJ
 Tel /Fax: 01275 847 190

Project

26, CHURCH ROAD,
 HANHAM,
 SOUTH GLOUCESTERSHIRE,
 BS15 3AB

Drawing Title

EXTENSION
 EXISTING SITE PLAN AND
 PROPOSED BLOCK PLAN

Scale	Job Number
1:50@A3	.
Date	Drawing Number
10.01.2023	PL01_B
Drawn	Checked
JM	PJO