

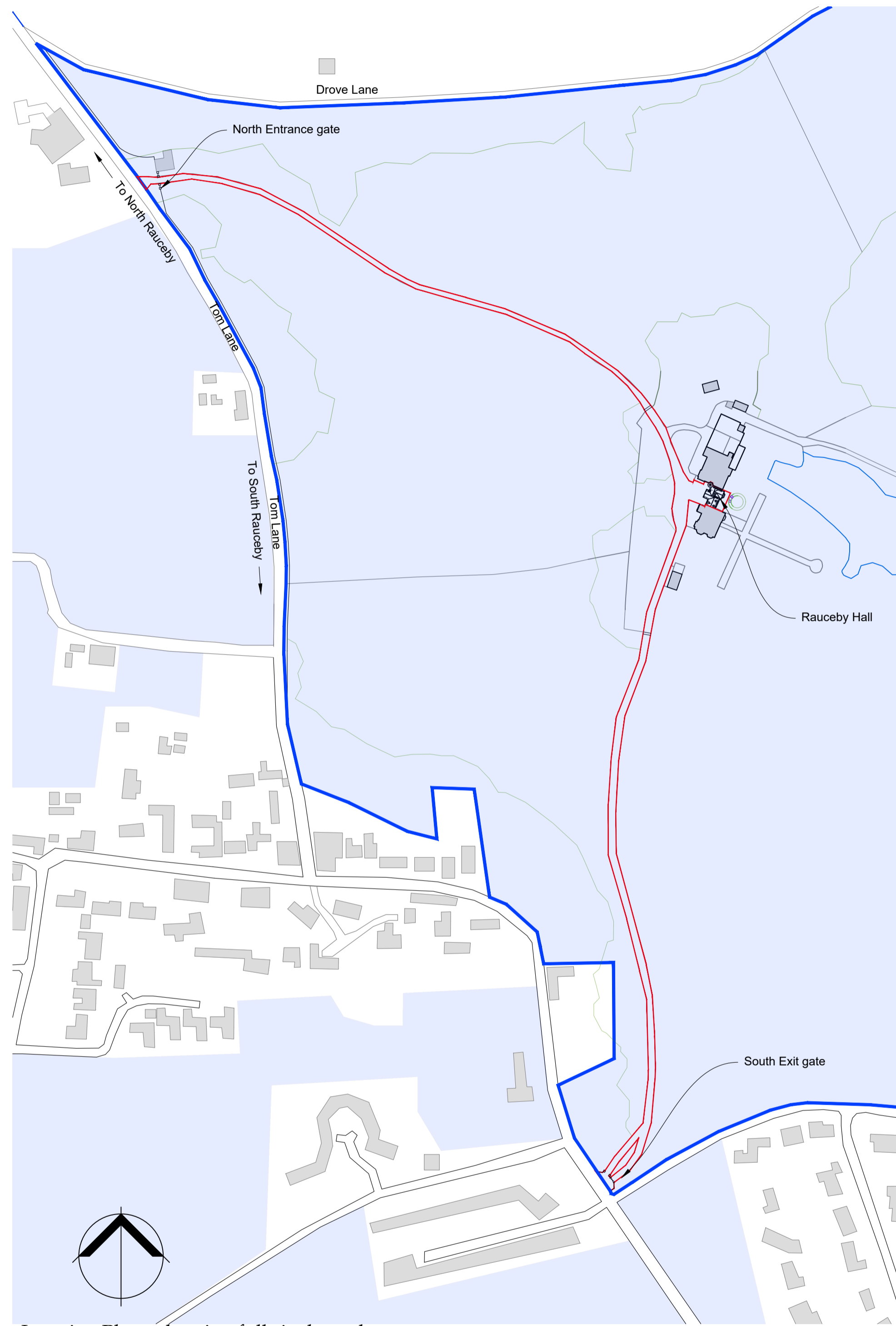
Rauceby Hall - Middle House

Location Plan & Site Plan

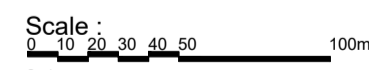
NOTE
 Do not scale from this drawing - all dimensions should be checked on site by the contractor prior to construction and discrepancies notified to the architect immediately.

This drawing should be read in conjunction with the architect's drawings, specification and schedules, and those provided by the other consultants.

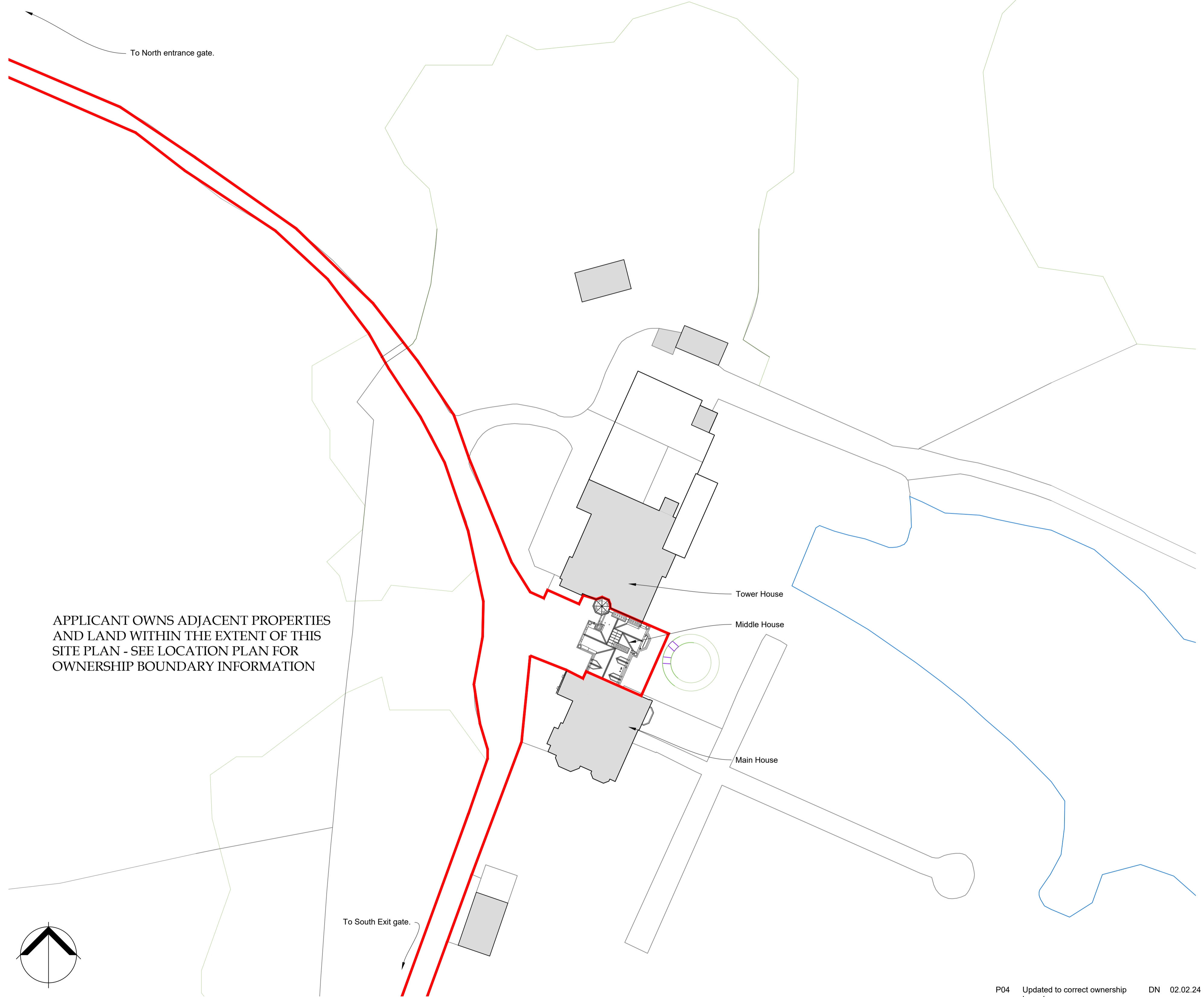
For information on known hazards and general health & safety issues prior to work on site, reference should be made to the Pre-Construction Health & Safety Pack



Location Plan - showing full site boundary
 Scale 1:2500 @ A1



- KEY**
- Site boundary including access
 - Full extent of ownership extends beyond limits of site plan. Blue line shown around Rauceby Hall estate boundary. This and other areas within Client ownership are shaded in blue.



Site Plan
 Scale 1:500 @ A1



P04	Updated to correct ownership boundary.	DN	02.02.24
P03	LBC issue.	DN	25.01.24

Simpson & Brown
 www.simpsonandbrown.co.uk
 The Old Printworks, 77a Brunswick Street, Edinburgh, EH7 5HS
 admin@simpsonandbrown.co.uk 0131 555 4678

JOB NO.	A1 SCALE	STATUS
2641.00	1:500	LBC

PROJECT	ORIGIN	ZONE	LEVEL	TYPE	ROLE	DRG NO.	REV
RHM	SAB	ZZ	ZZ	LP	A	0110	P04

JOB TITLE: Rauceby Hall
 CLIENT: The Rauceby Foundation
 DWG TITLE: Middle House Site Plan