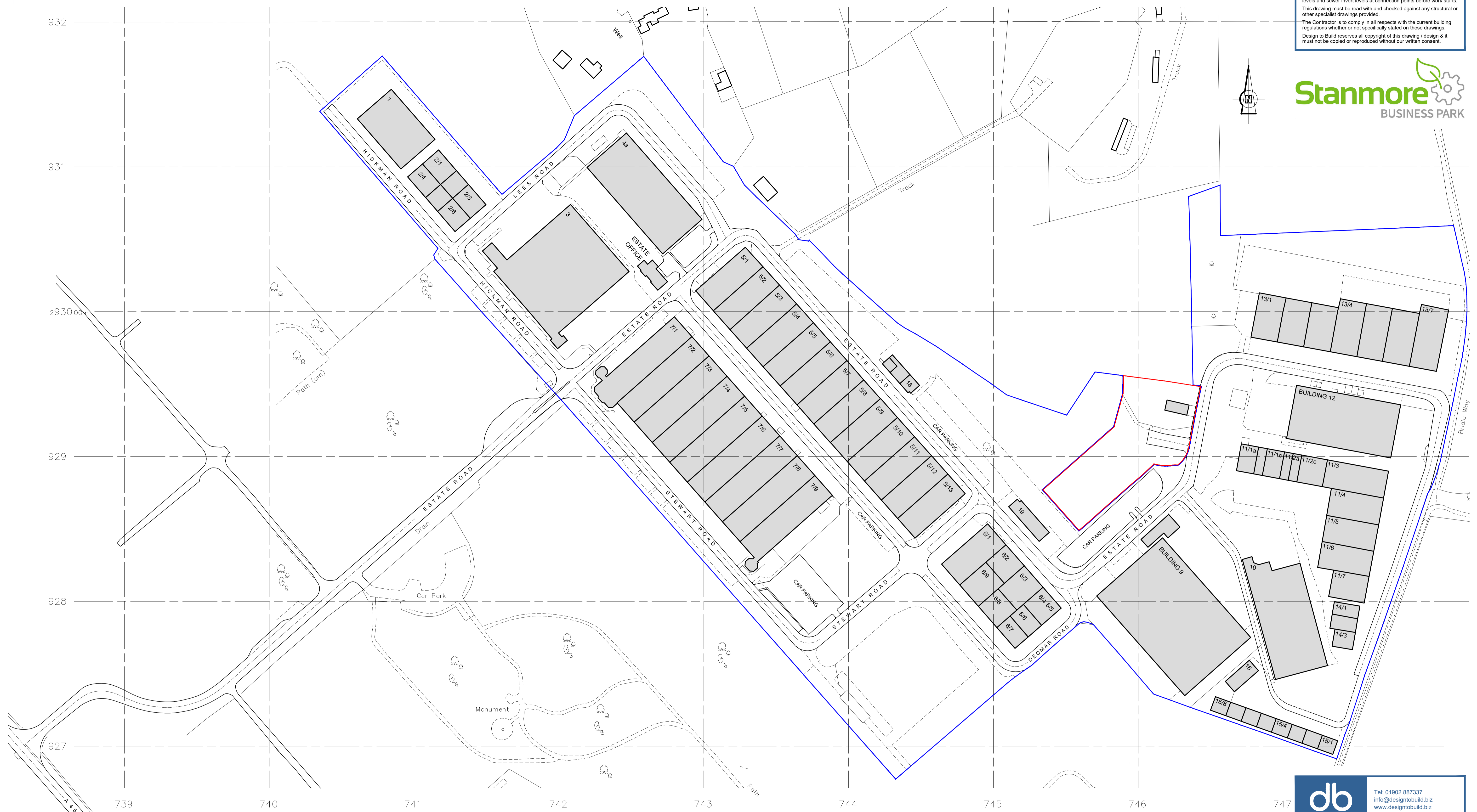
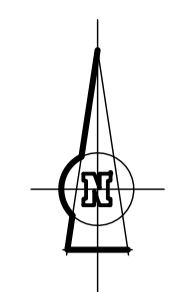
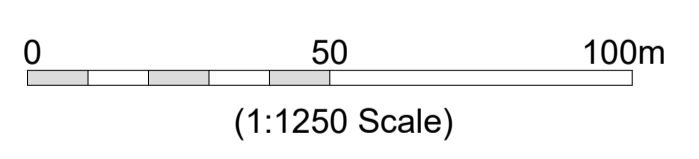


The Contractor is to check and verify all building and site dimensions, levels and sewer invert levels at connection points before work starts. This drawing must be read with and checked against any structural or other specialist drawings provided.
 The Contractor is to comply in all respects with the current building regulations whether or not specifically stated on these drawings. Design to Build reserves all copyright of this drawing / design & it must not be copied or reproduced without our written consent.



Produced 24 Nov 2003 from Ordnance Survey digital data and incorporating surveyed revision available at this date.
 Reproduction in whole or in part is prohibited without the prior permission of Ordnance Survey.
 Ordnance Survey and Superplan Data are registered trade marks of Ordnance Survey the national mapping agency of Great Britain
 This Superplan product does not contain all recorded map information.



Centre Coordinates: 374436 292941
 Supplied by: Blackwells
 Serial Number: 202663
 © Crown Copyright Ordnance Survey. Licence no. 100041040

This product contains data surveyed at one or more of the following scales: 1/1250, 1/2500 & 1/10000.
 National Grid sheet reference at centre of this Superplan:
 The representation of a road, track or path is no evidence of a right of way.
 Heights are given in metres above Datum. S07492
 The alignment of tunnels is approximate.

STANMORE BUSINESS PARK SCALE 1:1250

db
 DESIGN TO BUILD
 Tel: 01902 887337
 info@designtobuild.biz
 www.designtobuild.biz
 10 Redlake Drive, Stourbridge
 West Midlands, DY9 0RX

JOB:
 Proposed development
 Stanmore Business Park
 Bridgnorth

TITLE:
 Building 17 and 18
 Location Plan

CLIENT:
 Stanmore Properties Ltd

Architectural services | Building management | Development consultants

DRAWING No: 816-17/18-LP
DATE: February 2024
SCALE @ A1: 1:1250
DRAWN BY: ZP