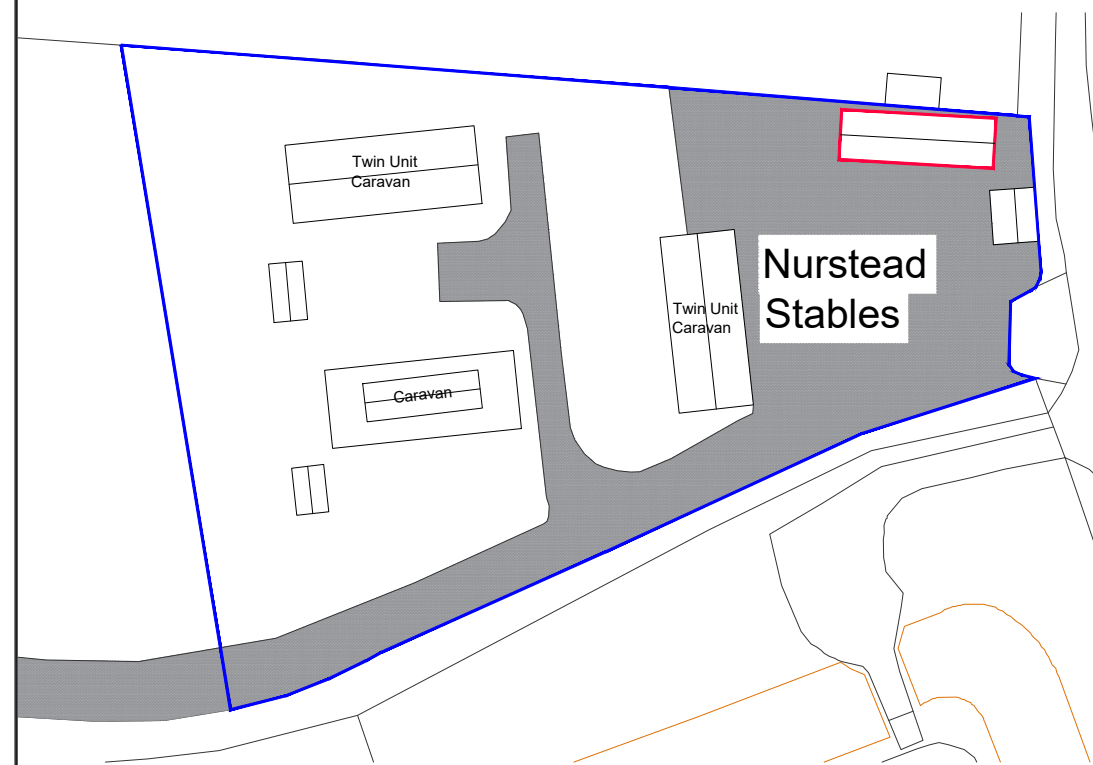
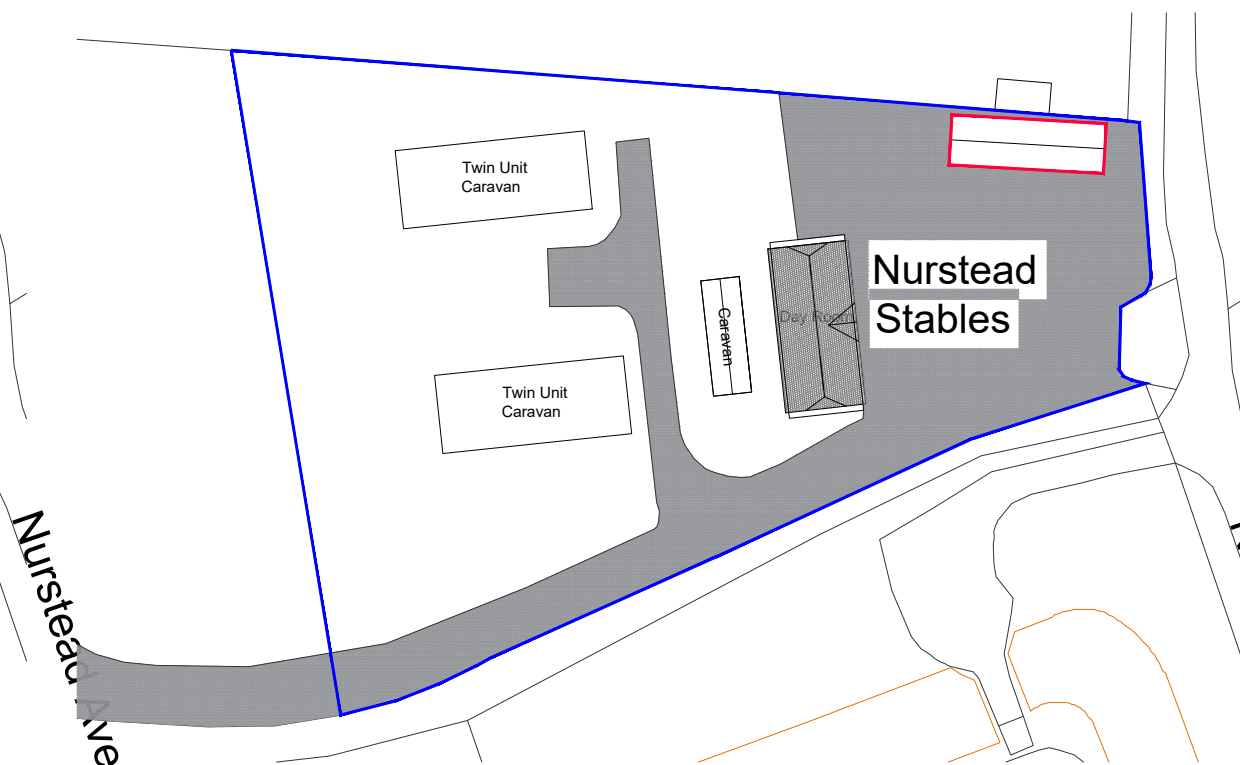


Notes:

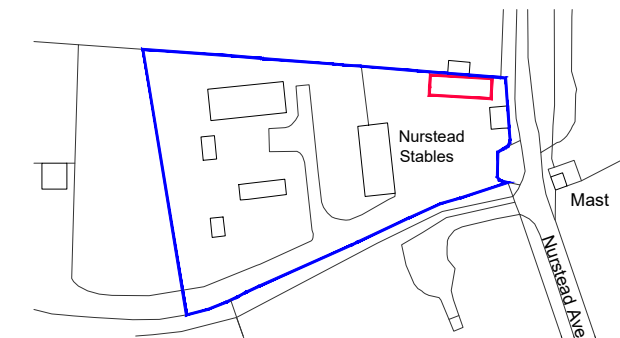
- Do not scale from this drawing.
- All dimensions to be verified on site and is in mm.
- Builder to verify all dimensions, heights and levels prior to commencement of work.
- All documents shall be checked to ensure that they are compatible by the contractor before construction commences. In the event of apparent ambiguity or contradiction the engineer and/ or architect shall be notified immediately.
- The contractor in preparing his estimate shall visit the site and acquaint himself with the problems involved.
- The contractor shall issue all statutory notices to the local Authority during progress and completion of works.



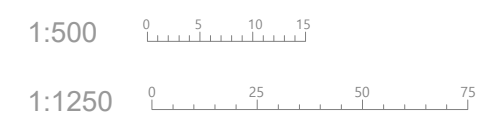
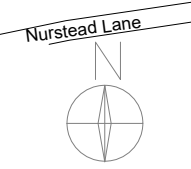
Existing Block Plan 1:500



Proposed Block Plan 1:500



Location Plan 1:1250



SITE:
 Nurstead Stables
 Nurstead Avenue
 Longfield
 DA3 7HG

TITLE:
 Location Plan
 Existing and Proposed Block Plans

SCALE AT A2: 1:500, 1:1250	DATE: 11/02/2024	DRAWN: -
PROJECT NO: 220402	DRAWING NO: 001	REVISION: A