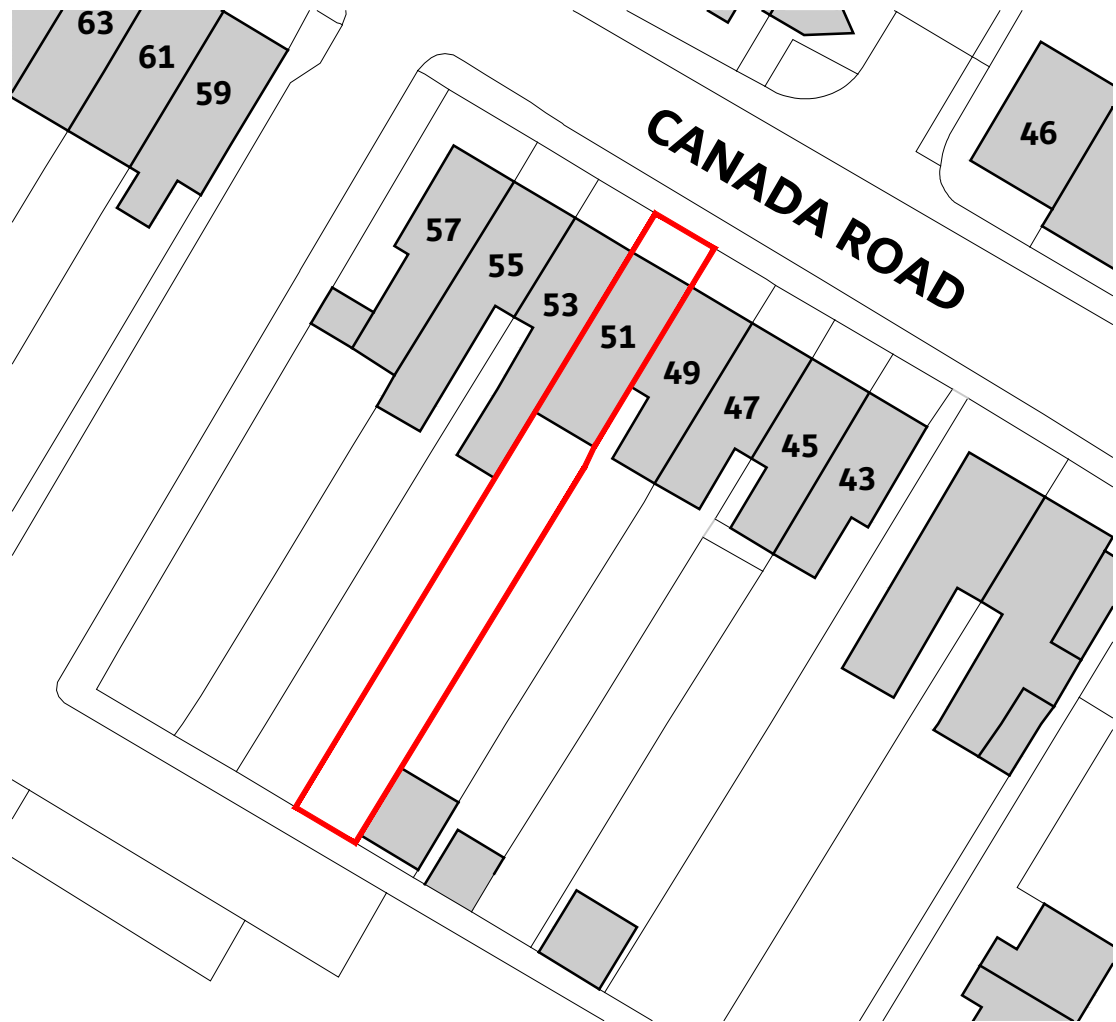
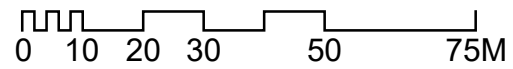





SITE LOCATION PLAN 1:1250 @ A3

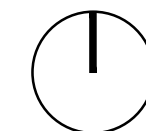

Ordnance Survey, (c) Crown Copyright 2021. All rights reserved. Licence number 100022432



EXISTING BLOCK PLAN 1:500 @ A3



PROPOSED BLOCK PLAN 1:500 @ A3



DO NOT SCALE FROM THIS DRAWING. ALL DIMENSIONS ARE TO BE CHECKED ON SITE. THIS DRAWING IS TO BE READ IN CONJUNCTION WITH ALL CONSULTANTS INFORMATION.

©THIS DRAWING IS THE COPYRIGHT OF SMITH GROUP (KENT) LIMITED AND SHOULD NOT BE COPIED OR REPRODUCED WITHOUT WRITTEN CONSENT. ALL RIGHTS RESERVED.



info@smithgroupuk.co.uk
01304 351 445
www.smithgroupuk.co.uk

GENERAL NOTES:

REV	DATE	DESCRIPTION



PROJECT:
51 CANADA ROAD, DEAL

DESCRIPTION:
SINGLE STOREY EXTENSION

DRAWING TITLE:
SITE LOCATION PLAN AND EXISTING AND PROPOSED BLOCK PLAN

SCALE: 1:1250 & 1:500 @ A3
DRAWN BY: TS

DATE DRAWN: FEB 2024
CLIENT: CT

STATUS:
PLANNING

DRAWING NUMBER: 23.109.001.A3.PL
REVISION: