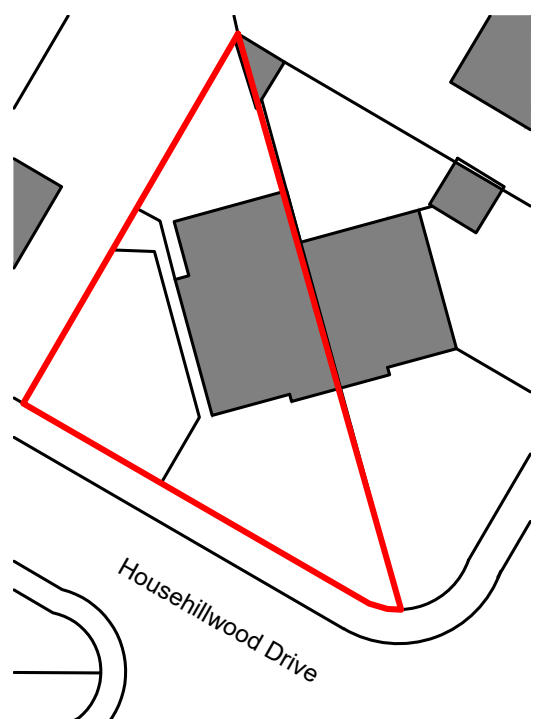


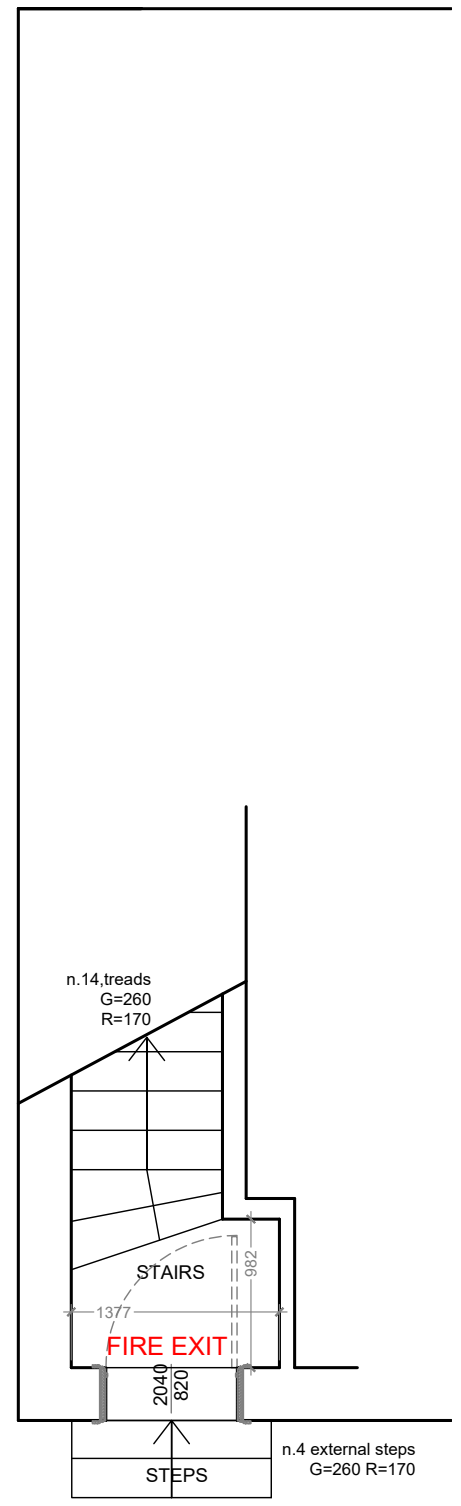
Location Plan  
Scale 1:1250  
SCALE 1:1250 0 10m 50m



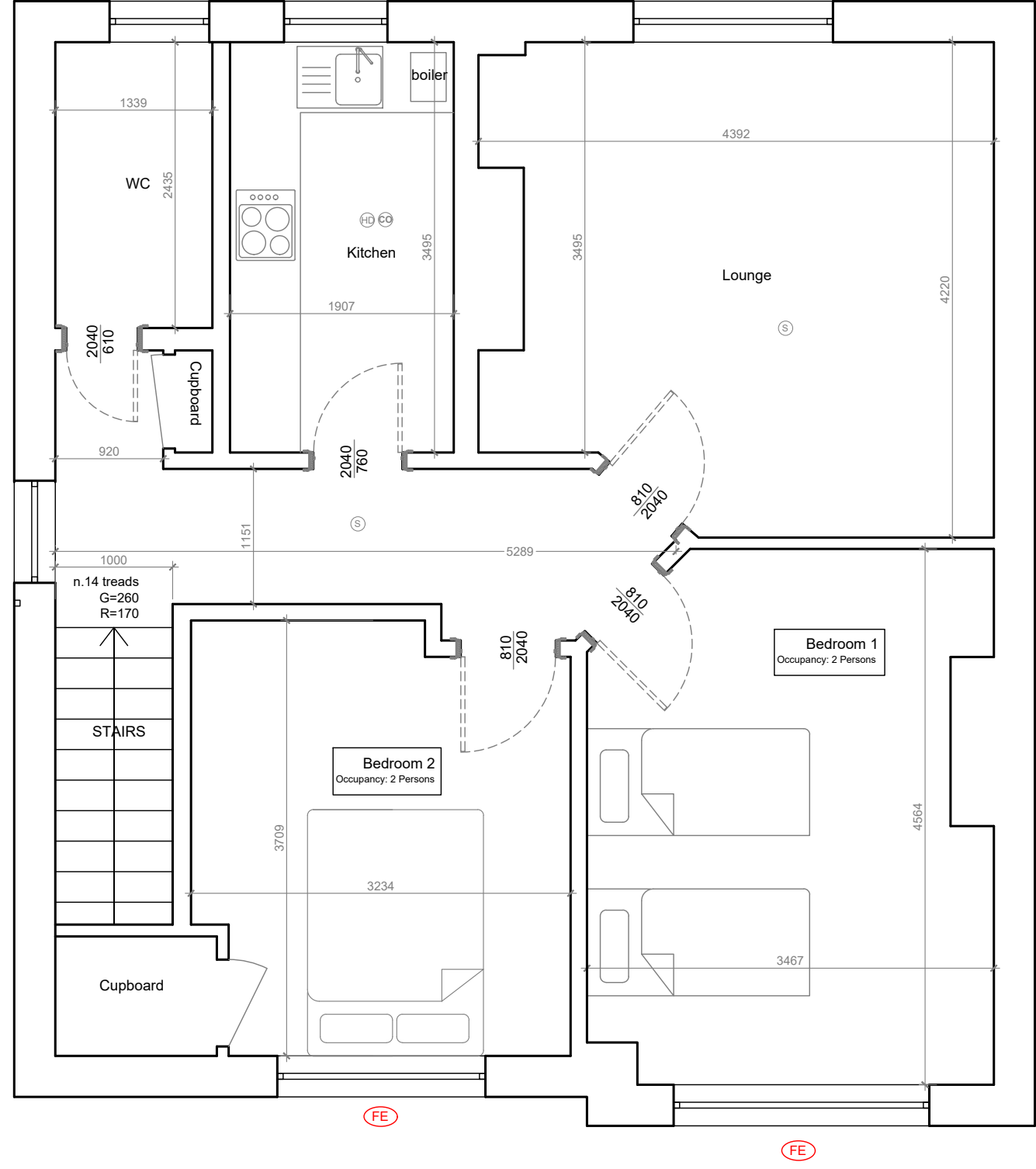
Existing Block Plan  
Scale 1:500  
SCALE 1:500 0 5m 10m

— Boundaries of the property

- LEGEND:
- ⊕ Indicates heat detector
  - Ⓢ Indicates smoke detector
  - Ⓞ Indicates monoxide detector
  - Ⓢ Indicates fire escape window



Ground Floor access  
SCALE 1:50 0 0.5m 1m



Upper level  
SCALE 1:50 0 0.5m 1m

Drawing title: <b>Certificate of Lawfulness</b>	
Address: 94 Househillwood Road G53 6AU	
for: -	Drawing Number: 01
scale: 1:50@A3	